UMASS/AMHERST
312066 0285 2016 4

Digitized by the Internet Archive
in 2010 with funding from
Boston Library Consortium Member Libraries

http://www.archive.org/details/aggregatesofpoll3040mass

Public Document (Part I) No. 19

The Commonwealth of Massachusetts

The Dept. of Agricultural Economics

AGGREGATES

OF

POLLS, PROPERTY AND TAXES

AS

ASSESSED APRIL 1, 1930

ISSUED BY

HENRY F. LONG, *Commissioner of Corporations and Taxation*

PUBLICATION OF THIS DOCUMENT APPROVED BY THE COMMISSION ON ADMINISTRATION AND FINANCE
600. 1–'31. Order 1013.

The Commonwealth of Massachusetts

Department of Corporations and Taxation,
Local Taxation Division, Boston, December 1, 1930.

To the Honorable Senate and the House of Representatives:

The seventieth Annual Abstract of Polls, Property and Taxes, as assessed April 1, 1930, is herewith submitted, in accordance with the provisions of paragraph 2, section 29, chapter 58 of the General Laws.

The results of a comparison of the returns of 1930 with those of 1929 are shown in the "Comparative Statement," Table I, and in the "Increase or Decrease," etc., Table II.

Aggregates as assessed April 1, 1930, by counties, cities and towns, Table III.

Aggregates as assessed April 1, 1930, by State and counties, Table IV.

In Table V, I have compiled and printed, pursuant to section 15, chapter 61 of the General Laws, the information furnished by the assessors of the various cities and towns in accordance with the provisions of section 14 of said chapter 61. Only the municipalities enumerated in this table have reported the assessment of any classified forest land.

In Table VI, I have compiled and printed, for a period of sixteen years, the information shown in the total of Table IV of this document.

Respectfully yours,

HENRY F. LONG,
Commissioner of Corporations and Taxation.

Table I. — Comparative Statement.

Showing Increase or Decrease in 1930 as compared with 1929, also where Figures are unchanged and where no Figures are given in Either Year.

[Arranged in the same order as the columns in the Table of Aggregates.]

There were 39 cities and 316 towns in Massachusetts April 1, 1930.

Number of Persons Assessed.

On Property:			
Increase	4,059	27 cities.	188 towns.
Decrease	–	12	119 "
Unchanged	–	–	9 "

Number of Male Polls Assessed.

Male polls:			
Increase	13,430	23 cities.	206 towns.
Decrease	–	16 "	100 "
Unchanged	–	–	10 "

Rate of tax on male polls:

SECTION 1. In the year nineteen hundred and twenty-four and annually thereafter a poll tax of two dollars shall be assessed on every male inhabitant of the commonwealth above the age of twenty, whether a citizen of the United States or an alien. (General Laws, Chapter 59.)

VALUE OF ASSESSED STOCK IN TRADE.

Stock in Trade:			
Increase	–	10 cities.	97 towns.
Decrease	$13,545,869	29 "	203 "
Unchanged	–	–	7 "
No figures	–	–	9 "

VALUE OF ASSESSED MACHINERY.

Machinery:			
Increase	$4,474,933	21 cities.	174 towns.
Decrease	–	18 "	128 "
Unchanged	–	–	5 "
No figures	–	–	9 "

VALUE OF ASSESSED PERSONAL ESTATE.

Total:			
Increase	–	20 cities.	187 towns.
Decrease	$4,772,940	19 "	129 "

VALUE OF ASSESSED REAL ESTATE.

Buildings:			
Increase	$90,949,946	33 cities.	270 towns.
Decrease	–	6 "	46 "
Land:			
Increase	$19,148,763	26 cities.	192 towns.
Decrease	–	12 "	124 "
Unchanged	–	1 city.	–
Total:			
Increase	$110,098,709	33 cities.	262 towns.
Decrease	–	6 "	54 "

TOTAL VALUATION OF ASSESSED ESTATE.

Total Valuation:			
Increase	$105,325,769	28 cities.	249 towns.
Decrease	–	11 "	67 "

TAX FOR STATE, COUNTY, CITY OR TOWN PURPOSES.

On personal estate:			
Increase	$610,039	24 cities.	178 towns.
Decrease	–	15 "	138 "
On real estate:			
Increase	$10,148,031	29 cities.	178 towns.
Decrease	–	10 "	138 "
On polls:			
Increase	$26,860	23 cities.	204 towns.
Decrease	–	16 "	102 "
Unchanged	–	–	10 "

Total:			
Increase	$10,784,930	28 cities.	174 towns.
Decrease	–	11 "	142 "

RATE OF TAX PER $1,000

Rate:			
Increase	–	17 cities.	150 towns.
Decrease	–	15 "	147 "
Unchanged	–	7 "	19 "

Highest rate, viz., $54.60 in town of Blackstone, county of Worcester; lowest rate, viz., $6.00 in town of Gosnold, county of Dukes County. Rates from $6.00 to $6.50 in two towns; $13.00 to $14.20 in three towns; $15.00 to $19.90 in 19 towns; $20.00 to $24.80 in 1 city and 63 towns; $25.00 to $29.80 in 16 cities and 110 towns; $30.00 to $34.80 in 16 cities and 87 towns; $35.00 to $39.60 in 6 cities and 27 towns; $40.30 to $44.60 in 4 towns; $54.60 in one town.

The total valuation of property assessed in Massachusetts in 1930 was $7,229,562,820. The total amount of taxes raised on property in 1930 was $215,910,395. To raise this amount of taxes on the property assessed at a uniform rate throughout the State would have required a tax rate of $29.86+ on $1,000 valuation.

Horses:			
Increase	–	6 cities.	68 towns.
Decrease	5,391	32 "	238 "
Unchanged	–	1 city	9 "
No figures	–	–	1 town.
Cows:			
Increase	30	14 cities.	155 towns.
Decrease	–	24 "	150 "
Unchanged	–	–	9 "
No figures	–	1 city.	2 "
Sheep:			
Increase	961	7 cities.	114 towns.
Decrease	–	6 "	76 "
Unchanged	–	1 city.	28 "
No figures	–	25 cities.	98 "
Neat cattle, etc.:			
Increase	5,733	14 cities.	210 towns.
Decrease	–	6 "	69 "
Unchanged	–	2 "	15 "
No figures	–	17 "	22 "
Swine:			
Increase	4,608	13 cities.	133 towns.
Decrease	–	15 "	151 "
Unchanged	–	–	7 "
No figures	–	11 "	25 "
Dwelling houses:			
Increase	9,770	29 cities.	232 towns.
Decrease	–	10 "	65 "
Unchanged	–	–	19 "

Acres of land:			
Increase	–	5 cities.	104 towns.
Decrease	10,723	7 "	97 "
Unchanged	–	27 "	115 "
Fowl:			
Increase	239,801	24 cities.	191 towns.
Decrease	–	4 "	111 "
Unchanged	–	–	3 "
No figures	–	11 "	11 "
Value:			
Increase	$216,353	22 cities.	186 towns.
Decrease	–	6 "	117 "
Unchanged	–	–	2 "
No figures	–	11 "	11 "

Table II — 1930. Increase or Decrease

COUNTIES	Number of Persons, Partnerships and Corporations Assessed on Property.	Number of Male Polls Assessed.	Value of Assessed Stock in Trade.	Value of Assessed Machinery.	Value of Assessed Personal Estate. Total.
Barnstable	872	153	*d* $237,824	*d* $250,768	$719,050
Berkshire	*d* 504	494	182,696	*d* 309,707	220,876
Bristol	2,611	*d* 855	*d* 917,456	*d* 12,992,330	*d* 9,645,237
Dukes County	276	60	*d* 11,520	105,374	136,732
Essex	2,382	884	*d* 681,055	1,213,768	756,974
Franklin	248	88	*d* 304,138	486,428	*d* 193,577
Hampden	74	1,040	*d* 285,942	1,061,584	*d* 265,721
Hampshire	71	*d* 150	24,230	283,490	491,043
Middlesex	*d* 7,210	5,209	*d* 295,761	3,544,707	1,831,715
Nantucket	71	*d* 7	*d* 16,456	53,740	69,290
Norfolk	6,266	2,472	*d* 7,634,913	7,497,642	2,811,782
Plymouth	47	203	*d* 115,762	*d* 327,910	715,058
Suffolk	*d* 687	3,648	*d* 2,586,600	3,882,125	*d* 2,526,700
Worcester	*d* 458	191	*d* 665,368	226,790	105,775
State	4,059	13,430	*d* $13,545,869	$4,474,933	*d* $4,772,940

1929 — Increase or Decrease

State	*d* 266,191	5,537	.....	.....	*d* $173,871,909

1930 — Increase or Decrease

COUNTIES.	Tax for State, County, and City or Town Purposes, including Overlayings. On Personal Estate.	On Real Estate.	On Polls.	Total.	Number of Horses Assessed.
Barnstable	$16,408	$75,290	$306	$92,004	*d* 33
Berkshire	6,999	35,684	988	43,671	*d* 347
Bristol	*d* 259,544	*d* 60,849	*d* 1,710	*d* 322,103	*d* 259
Dukes County	1,544	9,673	120	11,337	*d* 14
Essex	48,215	203,267	1,768	253,250	*d* 173
Franklin	*d* 10,473	21,089	176	10,792	*d* 127
Hampden	29,574	189,415	2,080	221,069	*d* 231
Hampshire	5,135	*d* 10,176	*d* 300	*d* 5,341	*d* 87
Middlesex	216,112	2,409,682	10,418	2,636,212	*d* 534
Nantucket	8,139	67,965	*d* 14	76,090	10
Norfolk	125,977	794,274	4,944	925,195	*d* 359
Plymouth	55,041	290,678	406	346,125	*d* 157
Suffolk	340,734	5,782,042	7,296	6,130,072	*d* 2,477
Worcester	26,178	339,997	382	366,557	*d* 603
State	$610,039	$10,148,031	$26,860	$10,784,930	*d* 5,391

1929 — Increase or Decrease

State	*d* $5,342,442	$2,321,412	$11,074	*d* $3,009,956	*d* 4,767

d Decrease. *s* Same figures as in former year. All others increase.
o No figures returned.

AS COMPARED WITH 1929.

Value of Assessed Real Estate.			Total Valuation of Assessed Estate.
Buildings, excluding Land.	Land, excluding Buildings.	Total.	
$2,863,044	$650,995	$3,514,039	$4,233,089
1,883,913	84,061	1,967,974	2,188,850
d 7,449,326	*d* 1,210,299	*d* 8,659,625	*d* 18,304,862
604,817	134,412	739,229	875,961
5,983,825	1,513,153	7,496,978	8,253,952
1,018,867	668,340	1,687,207	1,493,630
3,628,261	*d* 915,684	2,712,577	2,446,856
469,108	57,573	526,681	1,017,724
36,256,206	11,433,465	47,689,671	49,521,386
334,710	53,730	388,440	457,730
15,607,335	2,241,596	17,848,931	20,660,713
3,217,325	196,637	3,413,962	4,129,020
19,098,250	3,157,750	22,256,000	19,729,300
7,433,611	1,083,034	8,516,645	8,622,420
$90,949,946	$19,148,763	$110,098,709	$105,325,769

AS COMPARED WITH 1928.

$133,317,951	$3,481,138	$136,799,089	*d* $37,072,820

AS COMPARED WITH 1929—Continued.

Number of Cows Assessed.	Number of Sheep Assessed.	Number of Neat Cattle other than Cows Assessed.	Number of Swine Assessed.	Number of Dwelling Houses Assessed.	Number of Acres of Land Assessed.	Number and Value of Fowl Assessed.	
						Number.	Value.
10	*d* 9	49	8	1,296	999	818	$3,357
199	222	814	*d* 339	374	*d* 1,116	3,023	3,167
s	15	362	136	295	1,152	40,331	29,908
d 20	*d* 114	11	*d* 48	117	*d* 663	*d* 555	*d* 373
d 257	159	69	182	813	88	25,514	22,514
d 135	*d* 26	800	*d* 350	35	*d* 4,261	8,160	3,980
102	*d* 88	259	405	741	*d* 1,936	4,069	5,112
d 80	106	889	*d* 44	106	*d* 1,751	32,725	31,100
d 537	213	150	2,094	2,478	63	50,505	37,761
25	125	4	*s-o*	19	40	271	*d* 330
d 98	234	686	2,277	1,426	138	17,402	19,508
851	21	186	452	719	*d* 409	24,510	24,845
d 30	*s-o*	*s-o*	*d* 81	1,354	*d* 2	*s-o*	*s-o*
s	103	1,454	*d* 84	*d* 3	*d* 3,065	33,028	35,804
30	961	5,733	4,608	9,770	*d* 10,723	239,801	216,353

AS COMPARED WITH 1928 — Continued.

d 1,417	*d* 57	3,637	*d* 5,112	13,103	*d* 8,264	*d* 56,127	*d* 51,655

d Decrease. *s* Same figures as in former year. All others increase.
o No figures returned.

Table II. — 1930. Increase or Decrease

Cities.	Number of Persons, Partnerships and Corporations Assessed on Property.	Number of Male Polls Assessed.	Value of Assessed Stock in Trade.	Value of Assessed Machinery.	Value of Assessed Personal Estate. Total.
Attleboro	1,398	156	$28,180	*d* $4,815	$54,915
Beverly	208	203	18,957	*d* 74,786	126,125
Boston	*d* 517	3,486	*d* 2,563,400	2,745,000	*d* 2,227,200
Brockton	65	*d* 28	*d* 6,500	216,300	446,225
Cambridge	3	*d* 222	1,004,950	*d* 1,274,250	*d* 358,600
Chelsea	2	*d* 213	*d* 12,200	*d* 393,300	*d* 406,150
Chicopee	140	209	*d* 16,500	*d* 284,160	*d* 278,470
Everett	*d* 14	118	*d* 1,338,400	*d* 451,650	*d* 1,790,850
Fall River	43	*d* 819	*d* 655,450	*d* 8,738,700	*d* 4,674,250
Fitchburg	101	*d* 112	67,800	*d* 215,940	47,675
Gardner	*d* 65	*d* 90	*d* 11,805	*d* 18,995	*d* 36,136
Gloucester	144	*d* 15	10,700	476,671	389,227
Haverhill	1,073	*d* 36	*d* 227,085	*d* 39,798	*d* 215,575
Holyoke	41	*d* 236	*d* 50,640	*d* 589,050	*d* 631,290
Lawrence	*d* 14	228	*d* 63,900	*d* 206,850	*d* 50,300
Leominster	22	*d* 72	*d* 28,110	118,300	80,060
Lowell	775	*d* 134	*d* 146,100	*d* 491,661	*d* 649,611
Lynn	227	193	*d* 122,835	783,235	600,780
Malden	*d* 36	297	2,100	*d* 313,475	*d* 314,425
Marlborough	*d* 8	69	*d* 94,895	31,745	*d* 16,260
Medford	376	791	*d* 1,850	126,350	125,100
Melrose	7	142	3,270	*d* 210,450	145,575
New Bedford	111	*d* 462	*d* 178,650	*d* 4,050,175	*d* 4,276,750
Newburyport	117	*d* 29	*d* 35,560	18,730	*d* 76,710
Newton	*d* 6,312	612	*d* 1,800	5,018,250	1,408,200
North Adams	129	*d* 112	28,465	*d* 496,347	*d* 514,774
Northampton	13	*d* 62	*d* 36,070	112,260	*d* 141,780
Peabody	52	4	*d* 59,800	*d* 50,300	*d* 99,000
Pittsfield	246	483	*d* 60,025	141,910	205,370
Quincy	6,356	733	*d* 931,550	197,075	705,325
Revere	*d* 95	244	*d* 4,850	1,489,225	104,300
Salem	145	69	*d* 23,985	56,145	*d* 148,980
Somerville	*d* 652	621	4,900	91,200	432,400
Springfield	*d* 381	668	*d* 248,210	*d* 48,660	43,570
Taunton	*d* 11	*d* 43	*d* 39,240	17,745	*d* 341,110
Waltham	*d* 2,481	181	*d* 5,900	12,100	33,900
Westfield	35	11	*d* 21,930	64,640	63,188
Woburn	385	34	22,780	1,568,677	1,302,237
Worcester	148	241	*d* 172,150	54,800	284,100
39 Cities	1,776	7,108	*d* $5,967,288	*d* $4,612,104	*d* $10,366,389

1929 — Increase or Decrease

39 Cities	*d* 171,910	59	.....	.....	*d*$114,199,770

d Decrease. *s* Same figures as in former year. All others increase.
o No figures returned.

AS COMPARED WITH 1929 — Continued.

Value of Assessed Real Estate.			Total Valuation of Assessed Estate.
Buildings, excluding Land.	Land, excluding Buildings.	Total.	
$777,585	$178,860	$956,445	$1,011,360
660,275	37,375	697,650	823,775
18,586,600	2,557,800	21,144,400	18,917,200
674,200	11,950	686,150	1,132,375
2,938,400	*d* 282,800	2,655,600	2,297,000
214,100	55,500	269,600	*d* 136,550
349,760	29,250	379,010	100,540
907,526	782,349	1,689,875	*d* 100,975
d 2,495,900	*d* 162,100	*d* 2,658,000	*d* 7,332,250
107,700	*d* 19,750	87,950	135,625
190,866	*d* 3,825	187,041	150,905
546,800	424,750	971,550	1,360,777
d 362,850	77,425	*d* 285,425	*d* 501,000
174,430	*d* 15,070	159,360	*d* 471,930
d 670,900	*d* 68,450	*d* 739,350	*d* 789,650
224,188	*d* 25,283	198,905	278,965
d 1,225,050	*d* 102,100	*d* 1,327,150	*d* 1,976,761
2,249,275	419,885	2,669,160	3,269,940
1,292,350	126,800	1,419,150	1,104,725
81,351	4,814	86,165	69,905
2,354,700	402,800	2,757,500	2,882,600
741,300	*d* 16,800	724,500	870,075
d 6,559,800	*d* 1,368,725	*d* 7,928,525	*d* 12,205,275
101,450	*s*	101,450	24,740
5,114,600	924,700	6,039,300	7,447,500
182,107	*d* 9,231	172,876	*d* 341,898
115,420	7,660	123,080	264,860
261,200	118,200	379,400	280,400
1,132,810	30,955	1,163,765	1,369,135
2,735,175	*d* 50,550	2,684,625	3,389,950
d 195,400	584,850	389,450	493,750
830,480	160,140	990,620	841,640
2,950,600	196,300	3,146,900	3,579,300
1,791,560	*d* 1,975,720	*d* 184,160	*d* 140,590
178,550	11,490	190,040	*d* 151,070
1,398,350	163,900	1,562,250	1,596,150
686,722	65,998	752,720	815,908
571,275	221,225	792,500	2,094,737
4,812,200	500,200	5,312,400	5,596,500
$44,424,005	$3,994,772	$48,418,777	$38,052,388

AS COMPARED WITH 1928 — Continued.

$68,408,233	$9,625,879	$78,034,112	*d* $36,165,658

d Decrease. *s* Same figures as in former year. All others increase.
o No figures returned.

Table II — 1930. Increase or Decrease

Cities.	Tax for State, County, and City or Town Purposes, including Overlayings.				Rate of Total Tax per $1,000.	Number of Horses Assessed.
	On Personal Estate.	On Real Estate.	On Polls.	Total.		
Attleboro	$4,818	$42,923	$312	$48,053	$ 65	d 14
Beverly	8,509	52,649	406	61,564	80	d 6
Boston	342,764	5,708,932	6,972	6,058,668	2 80	d 2,476
Brockton	26,534	98,745	d 56	125,223	1 10	d 23
Cambridge	39,995	607,376	d 444	646,927	3 00	d 14
Chelsea	d 3,585	100,000	d 426	95,989	1 80	7
Chicopee	28,354	198,436	418	227,208	4 40	d 7
Everett	d 5,200	334,171	236	329,207	4 60	d 3
Fall River	d 101,048	129,251	d 1,638	26,565	2 00	d 81
Fitchburg	d 17,880	d 72,064	d 224	d 90,168	d 1 60	d 8
Gardner	d 6,249	d 36,611	d 180	d 43,040	d 2 00	d 2
Gloucester	d 248	d 54,018	d 30	d 54,296	d 2 40	d 12
Haverhill	d 6,553	d 8,677	d 72	d 15,302	s	d 27
Holyoke	d 20,963	d 33,688	d 472	d 55,123	d 40	s
Lawrence	34,114	94,376	456	128,946	1 20	d 23
Leominster	2,482	6,166	d 144	8,504	s	d 35
Lowell	47,733	381,104	d 268	428,569	3 80	d 67
Lynn	13,503	50,530	386	64,419	d 20	d 100
Malden	18,102	287,872	594	306,568	3 80	d 21
Marlborough	3,678	32,324	138	36,140	2 00	d 49
Medford	3,004	65,168	1,582	69,754	d 20	68
Melrose	3,942	10,928	284	15,154	d 40	1
New Bedford	d 136,736	d 264,472	d 924	d 402,132	d 20	d 17
Newburyport	d 3,494	d 3,838	d 58	d 7,390	d 60	53
Newton	38,303	164,269	1,224	203,796	s	7
North Adams	d 11,466	16,421	d 224	4,731	60	d 31
Northampton	6,924	20,536	d 124	27,336	70	d 18
Peabody	d 877	24,376	8	23,507	60	d 24
Pittsfield	230	d 14,214	966	d 13,018	d 100	d 2
Quincy	15,274	24,297	1,466	41,037	d 40	d 213
Revere	2,378	d 8,528	488	d 5,662	d 60	d 15
Salem	d 4,514	30,016	138	25,640	s	d 6
Somerville	18,952	204,046	1,242	224,240	1 00	d 85
Springfield	d 6,857	d 89,842	1,336	d 95,363	d 30	d 44
Taunton	d 11,803	6,576	d 86	d 5,313	s	d 29
Waltham	6,684	80,629	362	87,675	60	d 17
Westfield	2,022	24,087	22	26,131	s	d 17
Woburn	46,966	33,215	68	80,249	30	d 8
Worcester	8,068	150,872	482	159,422	s	d 63
39 Cities	$385,860	$8,394,339	$14,216	$8,794,415	–	d 3,421

1929 — Increase or Decrease

39 Cities	d $3,620,210	$595,080	$118	d $3,025,012	–	d 1,500

d Decrease. s Same figures as in former year. All others increase.
o No figures returned.

AS COMPARED WITH 1929 — Concluded.

Number of Cows Assessed.	Number of Sheep Assessed.	Number of Neat Cattle other than Cows Assessed.	Number of Swine Assessed.	Number of Dwelling Houses Assessed.	Number of Acres of Land Assessed.	Number and Value of Fowl Assessed.	
						Number.	Value.
4	*s-o*	121	*d* 79	54	*s*	4,444	$4,444
42	*d* 87	*s*	47	108	*s*	1,122	1,122
d 30	*s-o*	*s-o*	*s-o*	1,217	*d* 2	*s-o*	*s-o*
d 42	*s-o*	9	302	140	*s*	3,146	1,025
1	*s-o*	*s-o*	*s-o*	*d* 58	*s*	*s-o*	*s-o*
4	*s-o*	*s-o*	*s-o*	9	*s*	*s-o*	*s-o*
d 9	*s-o*	*s-o*	*d* 94	44	*s*	200	200
d 8	*s-o*	*s-o*	*s-o*	48	*s*	*s-o*	*s-o*
31	*s-o*	*s-o*	*d* 16	80	95	1,476	760
d 8	15	*d* 23	4	159	*s*	810	1,115
29	*s-o*	*d* 5	*d* 9	*d* 1	*d* 70	119	358
d 69	*s-o*	7	*d* 2	61	*s*	2,818	1,205
55	5	*d* 81	91	*d* 9	*s*	*d* 48	*d* 48
d 16	*s-o*	*d* 21	162	22	*s*	403	380
d 6	*s-o*	*s-o*	*s-o*	*d* 53	11	*s-o*	*s-o*
5	2	4	*d* 7	17	*d* 569	1,008	1,005
d 79	*s-o*	*s-o*	*d* 145	*d* 83	*d* 12	560	*d* 450
d 39	*s-o*	*s-o*	*s-o*	26	*d* 43	500	240
d 3	*s-o*	*s-o*	*s-o*	706	*s*	*s-o*	*s-o*
d 42	24	16	*d* 81	*d* 1	*d* 5	*d* 1,024	*d* 1,505
5	*s-o*	*s-o*	*s-o*	255	*s*	*s-o*	*s-o*
8	*s-o*	*s-o*	*s-o*	54	*s*	*s-o*	*s-o*
d 26	*s-o*	1	*d* 9	*d* 86	*s*	600	300
d 41	*s*	*d* 1	57	23	*s*	90	90
140	*s-o*	*s-o*	10	361	*d* 19	1,084	1,626
d 44	*s-o*	18	25	14	*s*	375	350
21	*s-o*	76	*d* 20	70	41	690	340
d 28	*s-o*	*s-o*	13	47	*s*	*d* 725	*d* 725
35	*d* 13	37	*d* 313	181	*d* 20	42	*d* 65
d 89	*s-o*	*s-o*	*s-o*	323	*s*	*s-o*	*s-o*
d 4	*s-o*	*s-o*	*d* 81	70	*s*	*s-o*	*s-o*
d 14	*s-o*	*s-o*	*d* 89	588	*s*	100	50
s-o	*s-o*	*s-o*	*s-o*	*d* 136	*s*	*s-o*	*s-o*
d 18	*s-o*	1	164	469	*s*	528	608
101	17	*d* 4	78	26	*s*	3,420	3,420
d 46	8	*s*	331	72	*s*	5,445	4,800
d 8	*s-o*	*d* 26	*d* 47	40	*s*	2,760	2,760
d 10	*s-o*	*s-o*	1,188	10	*s*	*d* 40	*d* 20
d 62	11	13	*d* 3	*d* 234	*s*	1,732	1,400
d 260	*d* 18	142	1,477	4,633	*d* 593	31,635	$24,785

AS COMPARED WITH 1928 — Concluded.

d 126	31	248	*d* 299	7,339	*d* 603	*d* 2,317	*d* 5,289

d Decrease.
o No figures returned.
s Same figures as in former year. All others increase.

TABLE III. — AGGREGATES OF POLLS, PROPERTY

COUNTIES, CITIES AND TOWNS.	Number of Persons, Partnerships and Corporations Assessed on Property.	Number of Male Polls Assessed.	Value of Assessed Stock in Trade.	Value of Assessed Live Stock.	Value of Assessed Machinery.	Value of all other Assessed Tangible Personal Property.
BARNSTABLE.						
Barnstable	3,425	2,169	$171,030	$46,730	$112,650	$1,734,100
Bourne	2,027	911	57,200	16,165	75,513	1,044,179
Brewster	768	215	12,125	10,405	501	39,503
Chatham	1,184	621	44,940	8,570	67,370	417,180
Dennis	1,699	612	62,520	8,905	11,500	204,725
Eastham	633	180	11,820	11,205	590	95,978
Falmouth	3,193	1,874	168,880	69,855	148,242	1,285,783
Harwich	2,175	720	63,950	31,810	23,030	258,560
Mashpee	759	112	1,000	705	1,950	54,303
Orleans	910	413	46,410	6,840	6,350	228,030
Provincetown	1,623	951	12,356	4,950	10,000	332,746
Sandwich	833	481	32,030	23,010	22,665	219,860
Truro	635	166	3,300	10,700	50	67,472
Wellfleet	1,314	278	28,079	5,060	1,728	124,498
Yarmouth	1,477	586	45,000	13,825	17,325	338,200
Totals	22,655	10,289	$760,640	$268,735	$499,464	$6,445,117
BERKSHIRE						
Adams	1,883	3,502	$260,300	$63,145	$4,137,350	$88,350
Alford	100	74	–	21,855	–	17,035
Becket	371	234	19,892	20,876	35,900	79,974
Cheshire	335	496	13,100	65,230	105,295	52,984
Clarksburg	240	342	7,775	22,999	164,370	7,886
Dalton	857	1,232	45,740	37,370	736,199	279,078
Egremont	248	179	8,355	54,311	44,525	87,822
Florida	132	114	17,553	17,499	123,131	–
Great Barrington	1,448	1,896	309,200	25,100	944,400	548,105
Hancock	169	126	6,550	42,473	21,350	34,824
Hinsdale	334	318	19,700	28,620	109,303	25,140
Lanesborough	698	360	6,000	58,122	3,150	70,659
Lee	911	1,258	151,670	46,915	686,515	136,626
Lenox	737	861	54,480	51,177	229,551	571,442
Monterey	262	113	200	16,490	32,675	68,498
Mt. Washington	89	21	–	2,870	–	17,240
New Ashford	43	25	–	6,690	–	205
New Marlborough	381	271	15,650	124,644	64,600	71,909
North Adams	3,403	6,179	931,853	29,970	4,009,853	370,003
Otis	343	131	5,000	19,885	15,950	32,215
Peru	122	38	–	13,192	17,000	47,913
Pittsfield	9,104	14,442	856,890	82,735	3,997,330	1,610,195

AND TAXES, AS ASSESSED APRIL 1, 1930.

Value of Assessed Personal Estate	Value of Assessed Real Estate.			Total Valuation of Assessed Estate, April 1, 1930
Total.	Buildings, excluding Land.	Land, excluding Buildings.	Total.	
$2,064,510	$12,181,890	$8,037,720	$20,219,610	$22,284,120
1,193,057	5,099,150	3,093,090	8,192,240	9,385,297
62,534	1,316,515	741,871	2,058,386	2,120,920
538,060	3,264,590	1,850,600	5,115,190	5,653,250
287,650	2,016,410	730,310	2,746,720	3,034,370
119,593	691,406	356,135	1,047,541	1,167,134
1,672,760	13,106,122	6,018,125	19,124,247	20,797,007
377,350	3,409,330	1,731,350	5,140,680	5,518,030
57,958	300,725	681,360	982,085	1,040,043
287,630	2,422,690	1,168,120	3,590,810	3,878,440
360,052	2,636,175	1,085,100	3,721,275	4,081,327
297,565	1,591,375	700,065	2,291,440	2,589,005
81,522	1,049,955	429,175	1,479,130	1,560,652
159,365	1,173,090	533,327	1,706,417	1,865,782
414,350	2,721,750	1,252,975	3,974,725	4,389,075
$7,973,956	$52,981,173	$28,409,323	$81,390,496	$89,364,452
$4,549,145	$6,444,225	$1,719,375	$8,163,600	$12,712,745
38,890	87,770	119,404	207,174	246,064
156,642	461,525	238,755	700,280	856,922
236,609	741,975	380,895	1,122,870	1,359,479
203,030	357,945	130,301	488,246	691,276
1,098,387	3,551,655	914,900	4,466,555	5,564,942
195,013	484,808	225,852	710,660	905,673
158,183	1,087,635	188,938	1,276,573	1,434,756
1,826,805	5,295,660	2,061,940	7,357,600	9,184,405
105,197	181,625	163,315	344,940	450,137
182,763	517,965	268,320	786,285	969,048
137,931	556,700	466,384	1,023,084	1,161,015
1,021,726	3,145,765	798,865	3,944,630	4,966,356
906,650	3,688,620	2,169,187	5,857,807	6,764,457
117,863	368,720	259,322	628,042	745,905
20,110	101,810	78,845	180,655	200,765
6,895	41,420	83,600	125,020	131,915
276,803	532,600	522,683	1,055,283	1,332,086
5,341,679	13,572,168	5,584,996	19,157,164	24,498,843
73,050	222,960	226,015	448,975	522,025
78,105	59,175	202,610	261,785	339,890
6,547,150	36,800,925	15,817,695	52,618,620	59,165,770

TABLE III. — AGGREGATES OF POLLS, PROPERTY

COUNTIES, CITIES AND TOWNS.	TAX FOR STATE, COUNTY, AND CITY OR TOWN PURPOSES, INCLUDING OVERLAYINGS.				RATE OF TOTAL TAX PER $1,000.	Number of Horses Assessed.
	On Personal Estate.	On Real Estate.	On Polls.	Total.		
BARNSTABLE.						
Barnstable	$54,916	$537,841	$4,338	$597,095	$26 60	85
Bourne	27,917	191,698	1,822	221,437	23 40	27
Brewster	1,313	43,226	430	44,969	21 00	35
Chatham	11,945	113,557	1,242	126,744	22 20	26
Dennis	9,061	86,521	1,224	96,806	31 50	34
Eastham	2,171	19,013	360	21,544	18 15	29
Falmouth	43,157	493,406	3,748	540,311	25 80	142
Harwich	9,433	128,517	1,440	139,390	25 00	35
Mashpee	1,854	31,427	224	33,505	32 00	5
Orleans	4,602	57,453	826	62,881	16 00	22
Provincetown	10,081	104,196	1,902	116,179	28 00	29
Sandwich	7,811	60,151	962	68,924	26 25	46
Truro	1,060	19,229	332	20,621	13 00	25
Wellfleet	3,601	38,566	556	42,723	22 60	13
Yarmouth	10,483	100,560	1,172	112,215	25 30	26
Totals	$199,405	$2,025,361	$20,578	$2,245,344	-	579
BERKSHIRE.						
Adams	$136,474	$244,908	$7,004	$388,386	$30 00	177
Alford	933	4,972	148	6,053	24 00	69
Becket	4,386	19,607	468	24,461	28 00	75
Cheshire	6,861	32,563	992	40,416	29 00	146
Clarksburg	6,700	16,112	684	23,496	33 00	66
Dalton	28,558	116,130	2,464	147,152	26 00	111
Egremont	2,925	10,660	358	13,943	15 00	160
Florida	3,670	29,616	228	33,514	23 20	60
Great Barrington	51,150	206,013	3,792	260,955	28 00	251
Hancock	2,356	7,727	252	10,335	22 40	124
Hinsdale	5,355	23,038	636	29,029	29 30	98
Lanesborough	4,138	30,692	720	35,550	30 00	130
Lee	27,995	108,083	2,516	138,594	27 40	168
Lenox	21,306	137,659	1,722	160,687	23 50	183
Monterey	2,734	14,570	226	17,530	23 20	67
Mt. Washington	473	4,245	42	4,760	23 50	17
New Ashford	152	2,763	50	2,965	22 10	21
New Marlborough	6,505	24,799	542	31,846	23 50	225
North Adams	155,443	557,473	12,358	725,274	29 10	103
Otis	2,447	15,040	262	17,749	33 50	64
Peru	1,679	5,628	76	7,383	21 50	29
Pittsfield	209,508	1,683,796	28,884	1,922,188	32 00	377

AND TAXES, AS ASSESSED APRIL 1, 1930 — Continued.

Number of Cows Assessed.	Number of Sheep Assessed.	Number of Neat Cattle other than Cows Assessed.	Number of Swine Assessed.	Number of Dwelling Houses Assessed.	Number of Acres of Land Assessed.	Number and Value of Fowl Assessed.	
						Number.	Value.
315	–	104	10	2,933	33,500	3,800	$3,800
91	5	2	8	1,721	23,500	1,990	1,990
60	–	12	–	598	11,036	2,629	3,155
64	–	–	–	1,072	6,870	2,000	2,000
71	–	11	–	1,304	9,278	2,050	2,050
56	–	16	5	380	5,872	3,645	3,983
465	22	103	16	2,909	21,731	5,923	5,923
103	–	3	10	1,268	7,070	1,870	1,870
6	–	–	–	207	14,201	–	–
54	–	22	3	712	6,315	5,464	8,187
17	–	–	–	2,001	719	300	300
219	–	–	2	616	24,000	2,060	2,060
100	–	3	17	421	8,368	5,039	7,559
41	–	–	–	642	7,821	1,135	1,135
98	–	2	–	1,189	12,258	100	200
1,760	27	278	71	17,973	192,539	38,005	$44,212
768	69	232	12	3,270	11,450	1,450	$1,450
244	97	245	31	81	7,346	2,571	2,571
174	59	79	8	301	25,370	999	999
699	–	364	6	358	15,872	590	270
216	6	95	3	269	6,060	4,156	3,117
322	–	87	–	828	13,356	1,920	1,920
471	251	191	5	241	11,274	3,405	2,621
140	48	55	4	113	11,098	340	340
1,050	75	77	22	1,444	24,944	6,905	6,905
345	72	171	10	130	20,471	1,629	1,701
266	–	91	2	315	13,652	1,140	1,150
489	4	207	20	475	17,103	1,612	1,620
441	–	241	35	1,024	14,478	3,960	4,110
343	76	85	11	776	12,252	2,085	1,563
159	10	103	12	310	11,777	1,196	1,220
17	48	19	–	69	12,642	202	202
57	55	22	1	34	6,728	368	205
900	189	257	9	357	28,702	4,580	4,000
319	–	80	200	3,339	9,176	1,475	850
155	30	53	3	278	19,298	1,990	1,990
60	3	29	2	57	14,210	607	607
866	20	187	51	7,946	22,789	3,000	1,415

TABLE III. — AGGREGATES OF POLLS, PROPERTY

COUNTIES, CITIES AND TOWNS.	Number of Persons, Partnerships and Corporations Assessed on Property.	Number of Male Polls Assessed.	Value of Assessed Stock in Trade.	Value of Assessed Live Stock.	Value of Assessed Machinery.	Value of all other Assessed Tangible Personal Property.
BERKSHIRE — Con.						
Richmond	238	191	$6,450	$55,660	$24,400	$27,892
Sandisfield	285	137	4,750	39,468	3,975	51,307
Savoy	173	113	4,435	24,515	6,315	5,150
Sheffield	515	530	32,475	122,580	100,000	56,803
Stockbridge	570	633	50,150	50,145	40,550	549,805
Tyringham	116	87	11,545	24,814	7,185	11,273
Washington	112	74	–	10,755	–	13,660
West Stockbridge	332	346	25,250	33,615	151,250	56,017
Williamstown	890	1,349	307,585	81,025	197,925	486,045
Windsor	230	115	9,700	38,050	44,728	27,020
Totals	25,671	35,787	$3,182,248	$1,332,795	$16,054,775	$5,503,075
BRISTOL.						
Acushnet	1,680	1,125	$19,225	$67,913	$156,195	$92,711
Attleboro	6,893	6,692	777,880	102,700	3,066,150	863,230
Berkley	439	313	2,550	86,946	5,200	–
Dartmouth	4,410	2,534	37,800	287,471	100,125	724,154
Dighton	677	851	72,165	70,147	712,422	159,425
Easton	1,443	1,687	70,710	102,765	245,000	339,180
Fairhaven	3,930	3,099	80,530	77,720	598,050	637,480
Fall River	14,486	32,357	1,658,600	66,150	29,103,900	4,653,750
Freetown	776	508	18,800	20,330	103,725	107,900
Mansfield	2,194	2,008	119,690	42,605	823,028	106,715
New Bedford	18,361	33,318	2,063,475	31,975	38,903,675	1,168,625
North Attleborough	2,518	3,134	255,650	60,490	1,057,400	121,670
Norton	910	798	18,950	52,075	248,635	2,440
Raynham	698	597	12,750	46,875	182,983	3,875
Rehoboth	1,215	749	15,802	190,727	19,683	231,360
Seekonk	2,043	1,281	9,190	154,290	36,770	289,635
Somerset	1,671	1,534	12,025	57,550	5,314,095	390,670
Swansea	2,908	1,200	13,570	110,835	150,940	557,575
Taunton	7,426	10,659	527,520	96,225	3,714,740	424,505
Westport	2,207	1,249	21,350	211,125	213,275	130,775
Totals	76,885	105,693	$5,808,232	$1,936,914	$84,755,991	$11,005,675
DUKES COUNTY.						
Chilmark	265	89	$1,577	$13,307	$5,124	$38,092
Edgartown	1,443	429	58,205	17,215	10,650	369,865
Gay Head	142	56	–	1,530	–	4,096
Gosnold	36	61	1,000	15,050	–	211,050

AND TAXES, AS ASSESSED APRIL 1, 1930 — Continued.

Value of Assessed Personal Estate.	Value of Assessed Real Estate.			Total Valuation of Assessed Estate, April 1, 1930.
Total.	Buildings, excluding Land.	Land, excluding Buildings.	Total.	
$114,402	$338,335	$224,245	$562,580	$676,982
99,500	242,460	332,215	574,675	674,175
40,415	82,200	105,460	187,660	228,075
311,858	745,545	429,930	1,175,475	1,487,333
690,650	3,493,385	1,419,890	4,913,275	5,603,925
54,817	208,950	145,848	354,798	409,615
24,415	51,375	114,780	166,155	190,570
266,132	608,400	329,545	937,945	1,204,077
1,072,580	4,357,775	1,873,925	6,231,700	7,304,280
119,498	161,675	172,305	333,980	453,478
$26,072,893	$88,593,751	$37,770,340	$126,364,091	$152,436,984
$336,044	$2,166,790	$1,355,611	$3,522,401	$3,858,445
4,809,960	15,022,525	5,692,980	20,715,505	25,525,465
94,696	494,525	325,600	820,125	914,821
1,149,550	7,592,075	3,577,050	11,169,125	12,318,675
1,014,159	2,386,619	518,800	2,905,419	3,919,578
757,655	3,454,370	1,057,545	4,511,915	5,269,570
1,393,780	7,825,380	2,563,370	10,388,750	11,782,530
35,482,400	81,069,400	32,463,000	113,532,400	149,014,800
250,755	880,535	514,135	1,394,670	1,645,425
1,092,038	5,231,380	1,329,505	6,560,885	7,652,923
42,167,750	101,952,975	31,302,500	133,255,475	175,423,225
1,495,210	6,290,440	2,494,750	8,785,190	10,280,400
322,100	1,336,600	668,250	2,004,850	2,326,950
246,483	1,168,065	408,710	1,576,775	1,823,258
457,572	1,091,507	617,396	1,708,903	2,166,475
489,885	2,647,725	1,662,180	4,309,905	4,799,790
5,774,340	6,026,650	1,484,325	7,510,975	13,285,315
832,920	2,558,155	1,013,050	3,571,205	4,404,125
4,762,990	26,416,350	7,585,320	34,001,670	38,764,660
576,525	3,264,900	2,227,950	5,492,850	6,069,375
$103,506,812	$278,876,966	$98,862,027	$377,738,993	$481,245,805
$58,100	$294,362	257,855	$552,217	$610,317
455,935	1,978,450	1,208,895	3,187,345	3,643,280
5,626	57,274	71,760	129,034	134,660
227,100	478,837	748,974	1,227,811	1,454,911

TABLE III. — AGGREGATES OF POLLS, PROPERTY

COUNTIES, CITIES AND TOWNS.	Tax for State, County, and City or Town Purposes, including Overlayings.				Rate of Total Tax per $1,000.	Number of Horses Assessed.
	On Personal Estate.	On Real Estate.	On Polls.	Total.		
BERKSHIRE — Con.						
Richmond	$3,889	$19,128	$382	$23,399	$34 00	124
Sandisfield	2,885	16,666	274	19,825	29 00	97
Savoy	1,253	5,817	226	7,296	31 00	100
Sheffield	7,484	28,211	1,060	36,755	24 00	289
Stockbridge	15,332	109,075	1,266	125,673	22 20	133
Tyringham	1,370	8,870	174	10,414	25 00	87
Washington	610	4,154	148	4,912	25 00	52
West Stockbridge	7,319	25,793	692	33,804	27 50	86
Williamstown	29,496	171,372	2,698	203,566	27 50	304
Windsor	2,390	6,679	230	9,299	20 00	106
Totals	$753,776	$3,691,859	$71,574	$4,517,209	–	4,099
BRISTOL.						
Acushnet	$9,746	$102,150	$2,250	$114,146	$29 00	151
Attleboro	151,273	651,502	13,384	816,159	31 45	179
Berkley	2,557	22,143	626	25,326	27 00	91
Dartmouth	35,406	344,009	5,068	384,483	30 80	489
Dighton	22,818	65,372	1,702	89,892	22 50	182
Easton	17,880	106,481	3,374	127,735	23 60	117
Fairhaven	40,419	301,274	6,198	347,891	29 00	115
Fall River	1,376,717	4,405,057	64,714	5,846,488	38 80	229
Freetown	8,525	47,419	1,016	56,960	34 00	130
Mansfield	38,006	228,317	4,016	270,339	34 80	118
New Bedford	1,256,599	3,971,048	66,636	5,294,283	29 80	262
North Attleboro	47,099	276,733	6,268	330,100	31 50	126
Norton	9,019	56,135	1,596	66,750	28 00	117
Raynham	6,901	44,150	1,194	52,245	28 00	116
Rehoboth	18,440	68,869	1,498	88,807	40 30	384
Seekonk	13,717	120,677	2,562	136,956	28 00	346
Somerset	115,487	150,219	3,068	268,774	20 00	152
Swansea	18,491	79,282	2,400	100,173	22 20	250
Taunton	164,799	1,176,458	21,318	1,362,575	34 60	346
Westport	19,832	188,954	2,498	211,284	34 40	351
Totals	$3,373,731	$12,406,249	$211,386	$15,991,366	–	4,251
DUKES COUNTY.						
Chilmark	$825	$7,841	$178	$8,844	$14 20	31
Edgartown	12,766	89,245	858	102,869	28 00	50
Gay Head	147	3,367	112	3,626	26 10	3
Gosnold	1,362	7,364	122	8,848	6 00	39

AND TAXES, AS ASSESSED APRIL 1, 1930 — Continued.

Number of Cows Assessed.	Number of Sheep Assessed.	Number of Neat Cattle other than Cows Assessed.	Number of Swine Assessed.	Number of Dwelling Houses Assessed.	Number of Acres of Land Assessed.	Number and Value of Fowl Assessed.	
						Number.	Value.
473	88	183	3	194	11,508	2,365	$2,365
285	14	161	18	206	29,830	1,347	2,698
180	14	92	2	107	13,120	915	1,355
1,264	41	647	12	512	28,294	6,065	6,065
324	95	87	24	573	13,768	1,408	1,425
240	48	94	6	92	10,860	1,391	1,391
136	63	67	10	82	13,494	1,201	1,301
311	33	151	3	314	11,379	1,800	1,800
830	308	440	43	1,006	25,627	6,635	6,635
305	25	225	6	163	21,442	1,640	1,640
12,849	1,841	5,117	574	25,264	509,370	70,947	$67,501
644	10	76	92	917	10,830	12,610	$8,936
681	–	135	91	3,836	15,000	12,324	12,324
297	44	35	4	278	9,940	5,950	5,950
2,632	3	280	114	2,636	36,588	27,235	26,830
361	–	65	314	685	13,309	5,893	8,839
530	6	130	35	1,325	17,216	13,785	15,095
563	–	5	166	3,228	7,497	3,320	3,320
317	–	–	117	13,131	15,576	3,756	1,900
186	7	86	49	611	21,040	11,505	11,180
280	–	58	19	1,531	11,367	23,701	14,380
191	–	5	–	16,392	11,184	660	300
598	–	216	108	2,013	10,380	3,260	4,070
325	3	79	41	705	16,879	8,898	12,254
374	8	98	4	503	12,001	9,435	9,435
1,481	10	121	48	662	27,896	32,319	32,319
1,018	4	96	1,490	1,097	10,750	18,087	17,900
611	–	78	54	1,271	4,619	4,730	4,730
901	3	123	105	1,639	13,463	16,103	13,510
904	52	10	223	6,460	23,210	8,720	8,720
1,946	5	168	494	1,474	29,155	22,450	22,450
14,840	155	1,864	3,568	60,394	317,900	244,681	$234,442
104	380	58	9	256	11,210	807	$1,121
155	85	37	26	678	11,047	2,019	1,670
12	–	15	–	60	2,919	–	–
28	1,300	500	–	56	8,486	–	–

TABLE III. — AGGREGATES OF POLLS, PROPERTY

COUNTIES, CITIES AND TOWNS.	Number of Persons, Partnerships and Corporations Assessed on Property.	Number of Male Polls Assessed.	Value of Assessed Stock in Trade.	Value of Assessed Live Stock.	Value of Assessed Machinery.	Value of all other Assessed Tangible Personal Property.
DUKES COUNTY — Con.						
Oak Bluffs	1,551	491	$50,250	$7,313	$124,120	$466,370
Tisbury	803	423	115,450	4,290	191,300	237,730
West Tisbury	275	74	7,975	17,227	2,655	49,135
Totals	4,515	1,623	$234,457	$75,932	$333,849	$1,376,338
ESSEX.						
Amesbury	2,415	3,574	$328,795	$37,160	$1,430,125	$231,485
Andover	2,269	2,853	134,500	108,870	2,542,054	1,153,884
Beverly	7,786	7,782	407,932	38,756	896,364	5,004,823
Boxford	435	206	13,175	36,881	2,100	104,260
Danvers	3,361	3,313	177,850	94,725	382,925	168,950
Essex	781	512	66,721	29,229	7,505	183,819
Georgetown	789	616	47,605	25,515	73,075	32,837
Gloucester	6,432	7,524	606,605	42,860	2,561,678	1,789,741
Groveland	763	719	32,825	19,630	4,085	68,646
Hamilton	1,275	631	57,879	70,610	1,965	539,379
Haverhill	13,758	14,789	1,018,095	106,975	4,366,560	2,060,345
Ipswich	1,492	1,683	165,585	93,088	91,655	400,630
Lawrence	9,530	22,258	1,518,000	8,400	26,370,800	1,638,100
Lynn	15,687	31,890	1,985,015	1,025	14,058,875	1,150,650
Lynnfield	800	514	19,700	19,410	150,917	–
Manchester	933	830	58,720	18,305	27,293	1,510,060
Marblehead	3,413	2,906	97,750	14,140	378,794	933,824
Merrimac	976	759	40,080	17,830	129,020	13,640
Methuen	5,749	5,884	75,000	71,370	1,309,150	1,079,915
Middleton	966	352	5,275	31,258	57,900	14,925
Nahant	803	619	–	–	173,715	171,075
Newbury	890	528	16,005	75,961	91,833	131,876
Newburyport	3,918	4,634	314,140	29,535	1,549,630	95,675
North Andover	2,008	2,062	14,490	36,175	878,084	405,774
Peabody	4,360	6,242	301,300	38,500	3,464,500	212,400
Rockport	1,584	1,223	63,050	16,400	220,400	348,890
Rowley	604	447	25,095	43,975	13,365	87,887
Salem	7,351	12,210	636,850	2,660	8,245,100	967,790
Salisbury	1,301	741	18,450	29,205	71,504	257,744
Saugus	6,844	4,296	95,081	48,107	110,124	691,630
Swampscott	2,919	3,076	52,374	6,225	563,115	391,489
Topsfield	350	313	18,025	54,775	32,605	269,366

AND TAXES, AS ASSESSED APRIL 1, 1930 — Continued.

Value of Assessed Personal Estate.	Value of Assessed Real Estate.			Total Valuation of Assessed Estate, April 1, 1930.
Total.	Buildings, excluding Land.	Land, excluding Buildings.	Total.	
$648,053	$2,903,586	$790,349	$3,693,935	$4,341,988
548,770	4,025,070	1,556,360	5,581,430	6,130,200
76,992	423,145	246,475	669,620	746,612
$2,020,576	$10,160,724	$4,880,668	$15,041,392	$17,061,968
$2,027,565	$7,855,144	$1,739,653	$9,594,797	$11,622,362
3,939,308	10,356,725	2,767,775	13,124,500	17,063,808
6,347,875	28,009,850	14,080,675	42,090,525	48,438,400
156,416	375,845	572,383	948,228	1,104,644
824,450	8,504,750	2,737,750	11,242,500	12,066,950
287,274	816,685	465,921	1,282,606	1,569,880
179,032	1,231,835	406,235	1,638,070	1,817,102
5,000,884	21,771,975	12,960,935	34,732,910	39,733,794
125,186	1,246,131	281,635	1,527,766	1,652,952
669,833	3,596,100	1,522,715	5,118,815	5,788,648
7,551,975	39,016,650	16,941,050	55,957,700	63,509,675
750,958	4,993,826	1,827,289	6,821,115	7,572,073
29,535,300	63,386,400	31,525,225	94,911,625	124,446,925
17,195,565	83,999,725	39,701,355	123,701,080	140,896,645
190,027	2,212,225	962,590	3,174,815	3,364,842
1,614,378	5,802,400	5,149,735	10,952,135	12,566,513
1,424,508	11,104,650	7,620,450	18,725,100	20,149,608
200,570	1,360,310	382,570	1,742,880	1,943,450
2,535,435	12,080,145	4,531,595	16,611,740	19,147,175
109,358	1,309,586	424,806	1,734,392	1,843,750
344,790	3,382,050	2,273,160	5,655,210	6,000,000
315,675	1,072,226	831,812	1,904,038	2,219,713
1,988,980	8,140,095	3,328,655	11,468,750	13,457,730
1,334,523	5,019,945	1,951,334	6,971,279	8,305,802
4,016,700	15,043,600	4,588,500	19,632,100	23,648,800
648,740	3,464,750	1,571,020	5,035,770	5,684,510
170,322	901,195	327,566	1,228,761	1,399,083
9,852,400	35,060,750	13,344,030	48,404,780	58,257,180
376,903	1,602,280	1,107,000	2,709,280	3,086,183
944,942	9,666,353	3,570,125	13,236,478	14,181,420
1,013,203	15,178,236	7,061,216	22,239,452	23,252,655
374,771	1,526,145	1,082,870	2,609,015	2,983,786

TABLE III. — AGGREGATES OF POLLS, PROPERTY

COUNTIES, CITIES AND TOWNS.	TAX FOR STATE, COUNTY, AND CITY OR TOWN PURPOSES, INCLUDING OVERLAYINGS.				RATE OF TOTAL TAX PER $1,000.	Number of Horses Assessed.
	On Personal Estate.	On Real Estate.	On Polls.	Total.		
DUKES COUNTY — Con.						
Oak Bluffs	$20,737	$118,206	$982	$139,925	$32 00	18
Tisbury	8,780	89,303	846	98,929	16 00	14
West Tisbury	1,039	9,040	148	10,227	13 50	43
Totals	$45,656	$324,366	$3,246	$373,268	–	198
ESSEX.						
Amesbury	$64,882	$307,033	$7,148	$379,063	$32 00	109
Andover	102,029	339,927	5,706	447,662	25 90	224
Beverly	177,740	1,178,535	15,564	1,371,839	28 00	119
Boxford	4,458	27,025	412	31,895	28 50	102
Danvers	31,988	436,209	6,626	474,823	38 80	261
Essex	9,336	41,686	1,024	52,046	32 50	77
Georgetown	5,067	46,358	1,232	52,657	28 30	83
Gloucester	139,024	965,575	15,048	1,119,647	27 80	81
Groveland	4,256	51,944	1,438	57,638	34 00	67
Hamilton	15,809	120,804	1,262	137,875	23 60	236
Haverhill	229,580	1,701,114	29,578	1,960,272	30 40	314
Ipswich	23,880	216,911	3,366	244,157	31 80	185
Lawrence	815,174	2,619,561	44,516	3,479,251	27 60	72
Lynn	481,476	3,463,630	63,780	4,008,886	28 00	167
Lynnfield	4,656	77,783	1,028	83,467	24 50	48
Manchester	27,767	188,377	1,660	217,804	17 20	69
Marblehead	35,613	468,127	5,812	509,552	25 00	51
Merrimac	7,622	66,229	1,518	75,369	38 00	82
Methuen	104,714	686,072	11,768	802,554	41 30	224
Middleton	3,128	49,603	704	53,435	28 60	35
Nahant	8,965	147,035	1,238	157,238	26 00	–
Newbury	7,101	42,842	1,056	50,999	22 50	163
Newburyport	58,476	337,181	9,268	404,925	29 40	216
North Andover	48,843	255,149	4,124	308,116	36 60	200
Peabody	135,764	663,565	12,484	811,813	33 80	139
Rockport	19,462	151,073	2,446	172,981	30 00	33
Rowley	5,109	36,863	894	42,866	30 00	91
Salem	298,527	1,466,665	24,420	1,789,612	30 30	100
Salisbury	12,891	92,658	1,482	107,031	34 20	78
Saugus	32,412	454,019	8,592	495,023	34 30	121
Swampscott	24,317	533,746	6,152	564,215	24 00	39
Topsfield	5,621	39,135	626	45,382	15 00	103

AND TAXES, AS ASSESSED APRIL 1, 1930 — Continued.

Number of Cows Assessed.	Number of Sheep Assessed.	Number of Neat Cattle other than Cows Assessed.	Number of Swine Assessed.	Number of Dwelling Houses Assessed.	Number of Acres of Land Assessed.	Number and Value of Fowl Assessed.	
						Number.	Value.
83	11	5	20	1,422	3,423	338	$508
18	–	7	6	663	3,950	280	560
106	308	21	7	212	11,481	1,185	2,148
506	2,084	643	68	3,347	52,516	4,629	$6,007
313	–	60	10	2,385	7,250	2,935	$4,250
737	2	102	340	2,322	17,555	29,550	24,650
226	38	6	75	4,945	8,585	4,947	4,947
244	86	78	7	305	14,169	4,339	6,111
698	–	15	–	2,386	7,253	7,643	7,643
241	2	44	5	659	7,860	11,138	6,170
154	14	18	83	567	7,752	5,007	7,475
360	–	17	186	5,785	9,846	6,482	4,510
182	–	46	8	637	5,178	4,145	4,145
85	–	9	20	778	8,871	1,918	2,743
864	16	157	110	8,806	19,037	6,480	6,480
528	9	148	34	1,523	17,730	6,707	6,707
25	–	–	–	14,316	3,049	–	–
8	–	–	–	14,752	892	1,050	1,025
127	2	16	31	646	6,028	4,992	6,240
59	–	1	–	833	4,500	350	1,500
98	–	–	–	3,237	2,424	1,045	1,050
194	30	65	12	674	4,840	1,080	1,080
975	–	61	85	4,029	10,736	18,500	18,500
310	–	–	332	355	8,363	3,423	2,977
–	–	–	–	864	414	–	–
583	44	130	20	417	13,581	5,599	5,749
239	5	3	128	3,651	4,610	1,540	1,540
520	–	140	50	1,292	13,637	3,025	3,025
220	–	–	488	3,714	9,058	2,700	2,700
98	–	11	72	1,475	3,200	2,094	2,260
295	24	73	16	451	10,972	5,440	7,298
31	–	–	52	6,551	5,100	100	50
241	89	82	3	1,291	8,619	4,849	6,060
396	–	6	975	3,695	6,308	7,757	7,757
5	–	–	–	2,525	1,675	–	–
306	271	35	14	329	7,427	3,870	3,870

TABLE III. — AGGREGATES OF POLLS, PROPERTY

COUNTIES, CITIES AND TOWNS.	Number of Persons, Partnerships and Corporations Assessed on Property.	Number of Male Polls Assessed.	Value of Assessed Stock in Trade.	Value of Assessed Live Stock.	Value of Assessed Machinery.	Value of all other Assessed Tangible Personal Property.
ESSEX — Con.						
Wenham	670	367	$18,000	$66,430	$77,823	$301,575
West Newbury	475	420	4,350	55,160	32,740	26,340
Totals	113,687	146,773	$8,434,317	$1,389,145	$70,367,378	$22,439,424
FRANKLIN.						
Ashfield	485	282	$17,000	$122,277	$116,175	$49,450
Bernardston	304	249	14,975	44,723	13,500	51,236
Buckland	415	481	35,180	52,226	500,500	8,973
Charlemont	297	275	49,330	33,791	32,370	25,337
Colrain	414	441	46,010	155,680	322,800	20,770
Conway	343	278	17,000	84,145	112,110	8,206
Deerfield	707	839	44,152	80,905	198,740	264,348
Erving	318	368	10,800	9,425	490,700	25,289
Gill	265	293	4,250	41,198	15,600	58,181
Greenfield	3,223	4,820	394,750	81,225	2,240,600	510,000
Hawley	152	84	18,845	35,282	3,800	6,888
Heath	196	97	11,455	45,141	71,175	16,430
Leverett	257	180	2,035	16,036	128,689	–
Leyden	139	88	9,550	48,608	26,305	1,685
Monroe	43	89	–	3,138	272,425	2,672
Montague	1,531	2,293	106,525	33,795	2,104,525	31,280
New Salem	316	151	41,460	16,790	59,135	14,933
Northfield	694	531	58,125	75,875	109,108	31,997
Orange	1,612	1,727	191,290	58,171	416,675	44,835
Rowe	168	102	2,575	16,042	212,475	5,631
Shelburne	479	517	130,794	100,816	297,545	66,103
Shutesbury	268	59	400	6,840	25,708	23,873
Sunderland	309	301	16,200	29,010	56,320	14,410
Warwick	303	101	2,000	10,084	2,300	60,152
Wendell	251	106	2,100	11,282	408,034	4,017
Whately	315	308	2,975	64,321	7,670	52,110
Totals	13,804	15,060	$1,229,776	$1,276,826	$8,244,984	$1,398,806
HAMPDEN.						
Agawam	2,131	2,017	$72,670	$81,275	$885,940	$168,436
Blandford	310	150	29,325	37,035	51,010	49,240
Brimfield	424	267	22,550	62,810	76,230	31,210
Chester	442	497	43,950	27,470	111,900	75,860
Chicopee	7,675	11,622	362,700	25,320	7,471,040	452,140
East Longmeadow	1,544	946	16,650	42,475	149,660	23,025

AND TAXES, AS ASSESSED APRIL 1, 1930 — Continued.

Value of Assessed Personal Estate.	Value of Assessed Real Estate.			Total Valuation of Assessed Estate, April 1, 1930.
Total.	Buildings, excluding Land.	Land, excluding Buildings	Total.	
$463,828	$2,480,105	$664,565	$3,144,670	$3,608,498
118,590	756,685	331,890	1,088,575	1,207,165
$102,630,264	$412,325,372	$188,636,085	$600,961,457	$703,591,721
$304,902	$517,000	$362,025	$879,025	$1,183,927
124,434	463,525	223,086	686,611	811,045
596,879	1,286,825	807,050	2,093,875	2,690,754
140,828	544,980	332,685	877,665	1,018,493
545,260	454,785	336,590	791,375	1,336,635
221,461	359,550	345,525	705,075	926,536
588,145	2,912,399	1,148,835	4,061,234	4,649,379
536,214	1,344,875	146,400	1,491,275	2,027,489
119,229	475,730	266,246	741,976	861,205
3,226,575	14,315,175	6,573,875	20,889,050	24,115,625
64,815	70,931	131,107	202,038	266,853
144,201	77,620	159,390	237,010	381,211
146,760	134,490	157,395	291,885	438,645
86,148	60,925	154,470	215,395	301,543
278,235	507,560	165,666	673,226	951,461
2,276,125	4,773,922	3,412,203	8,186,125	10,462,250
132,318	173,435	251,785	425,220	557,538
275,105	1,103,941	563,150	1,667,091	1,942,196
710,971	3,423,525	1,526,940	4,950,465	5,661,436
236,723	152,480	277,225	429,705	666,428
595,258	1,114,285	997,195	2,111,480	2,706,738
56,821	83,925	290,890	374,815	431,636
115,940	569,850	410,400	980,250	1,096,190
74,536	97,710	229,442	327,152	401,688
425,433	329,513	302,945	632,458	1,057,891
127,076	560,192	413,706	973,898	1,100,974
$12,150,392	$35,909,148	$19,986,226	$55,895,374	$68,045,766
$1,208,321	$5,345,625	$2,888,100	$8,233,725	$9,442,046
166,610	424,650	294,175	718,825	885,435
192,800	513,400	341,080	854,480	1,047,280
259,180	291,857	834,968	1,126,825	1,386,005
8,311,200	34,541,770	8,016,190	42,557,960	50,869,160
231,810	2,438,865	1,052,245	3,491,110	3,722,920

TABLE III. — AGGREGATES OF POLLS, PROPERTY

COUNTIES, CITIES AND TOWNS.	TAX FOR STATE, COUNTY, AND CITY OR TOWN PURPOSES, INCLUDING OVERLAYINGS.				RATE OF TOTAL TAX PER $1,000.	Number of Horses Assessed.
	On Personal Estate.	On Real Estate.	On Polls.	Total.		
ESSEX — Con.						
Wenham	$9,276	$62,893	$734	$72,903	$20 00	180
West Newbury	4,625	42,454	840	47,919	39 00	146
Totals	$2,959,588	$17,377,781	$293,546	$20,630,915	–	4,215
FRANKLIN.						
Ashfield	$8,385	$24,173	$564	$33,122	$27 50	218
Bernardston	3,123	17,234	498	20,855	25 10	145
Buckland	10,744	37,689	962	49,395	18 00	191
Charlemont	3,379	21,064	550	24,993	24 00	124
Colrain	14,722	21,368	882	36,972	27 00	259
Conway	6,909	21,998	556	29,463	31 20	227
Deerfield	14,057	97,063	1,678	112,798	23 90	336
Erving	11,260	31,317	736	43,313	21 00	33
Gill	3,219	20,033	586	23,838	27 00	121
Greenfield	87,763	568,182	9,640	665,585	27 20	256
Hawley	2,398	7,475	168	10,041	37 00	90
Heath	4,326	7,110	194	11,630	30 00	114
Leverett	5,210	10,361	360	15,931	35 50	92
Leyden	2,024	5,062	176	7,262	23 50	94
Monroe	1,808	4,376	178	6,362	6 50	17
Montague	65,552	235,760	4,586	305,898	28 80	153
New Salem	4,102	13,181	302	17,585	31 00	68
Northfield	8,253	50,012	1,062	59,327	30 00	193
Orange	24,884	173,266	3,454	201,604	35 00	160
Rowe	5,444	9,883	204	15,531	23 00	76
Shelburne	13,453	47,719	1,034	62,206	22 60	158
Shutesbury	1,591	10,494	118	12,203	28 00	46
Sunderland	3,188	26,957	602	30,747	27 50	143
Warwick	2,161	9,487	202	11,850	29 00	55
Wendell	6,594	9,803	212	16,609	15 50	59
Whately	3,748	28,730	616	33,094	29 50	191
Totals	$318,297	$1,509,797	$30,120	$1,858,214	–	3,619
HAMPDEN.						
Agawam	$34,799	$237,131	$4,034	$275,964	$28 80	289
Blandford	4,082	17,611	300	21,993	24 50	99
Brimfield	5,495	24,353	534	30,382	28 50	129
Chester	7,257	31,551	994	39,802	28 00	95
Chicopee	281,749	1,442,715	23,244	1,747,708	33 90	106
East Longmeadow	8,020	120,793	1,892	130,705	34 60	103

AND TAXES, AS ASSESSED APRIL 1, 1930 — Continued

Number of Cows Assessed.	Number of Sheep Assessed.	Number of Neat Cattle other than Cows Assessed.	Number of Swine Assessed.	Number of Dwelling Houses Assessed	Number of Acres of Land Assessed.	Number and Value of Fowl Assessed.	
						Number.	Value.
147	4	3	15	371	4,717	3,593	$5,125
392	6	143	95	424	7,948	4,490	5,515
9,901	642	1,469	3,266	96,990	269,184	166,788	$169,152
866	130	521	23	313	24,684	4,948	$7,422
370	150	219	24	220	13,796	2,958	3,708
455	117	228	10	364	11,741	2,005	2,000
337	124	194	31	252	15,496	1,458	1,458
809	693	663	42	361	26,508	7,810	7,888
776	60	363	13	282	21,534	3,196	3,196
664	–	339	134	605	18,816	2,047	2,047
72	–	37	5	287	8,888	476	714
331	19	156	67	207	8,620	2,682	4,092
663	39	298	51	3,099	13,489	4,168	4,425
201	21	130	4	103	15,007	1,299	1,434
300	182	262	11	123	15,113	1,776	1,845
191	5	105	17	187	12,723	1,057	1,066
333	47	187	5	87	11,611	756	790
40	2	9	4	41	4,239	128	183
386	32	147	30	1,397	16,400	700	700
101	19	31	14	195	14,108	2,259	3,100
706	41	219	23	600	18,969	2,434	2,534
450	14	134	30	1,343	20,645	3,496	3,496
151	71	99	10	116	15,639	333	333
763	243	463	16	362	13,990	4,961	4,081
43	–	21	1	117	16,798	550	825
243	1	65	26	247	7,649	1,062	797
72	15	22	10	152	19,824	2,036	2,099
68	15	24	14	116	14,921	574	602
507	–	205	24	217	12,230	2,532	1,899
9,898	2,040	5,141	639	11,393	393,438	57,701	$62,734
531	51	162	471	1,578	13,939	10,774	$10,774
200	52	99	20	216	20,594	1,933	2,899
477	6	138	3	312	19,858	5,387	7,610
217	57	126	5	376	21,388	2,152	1,400
242	–	–	179	5,742	12,800	700	700
328	–	93	105	846	7,805	7,325	7,325

TABLE III. — AGGREGATES OF POLLS, PROPERTY

COUNTIES, CITIES AND TOWNS.	Number of Persons, Partnerships and Corporations Assessed on Property.	Number of Male Polls Assessed.	Value of Assessed Stock in Trade.	Value of Assessed Live Stock.	Value of Assessed Machinery.	Value of all other Assessed Tangible Personal Property.
HAMPDEN — Con.						
Granville	280	250	$12,475	$38,811	$64,488	$17,282
Hampden	282	231	5,200	39,471	15,780	–
Holland	190	52	150	3,171	900	10,215
Holyoke	6,268	16,154	1,961,660	52,500	13,273,860	1,453,420
Longmeadow	1,886	1,295	13,450	12,010	319,866	228,980
Ludlow	1,573	2,065	628,623	64,165	3,365,485	21,986
Monson	899	1,183	62,250	45,449	300,507	71,084
Montgomery	142	55	–	24,596	19,000	18,284
Palmer	2,094	2,630	234,650	47,345	1,758,563	425,940
Russell	174	356	9,575	8,021	1,310,505	95,665
Southwick	536	404	22,310	93,531	53,492	26,189
Springfield	25,545	44,855	2,185,570	25,490	14,632,410	10,011,330
Tolland	7	49	100	12,433	–	35,692
Wales	253	115	6,400	10,745	20,200	18,396
West Springfield	4,563	4,984	140,369	39,325	2,806,815	308,278
Westfield	4,336	5,591	413,670	102,160	1,572,738	310,642
Wilbraham	836	694	14,431	50,569	345,787	168,284
Totals	62,390	96,462	$6,258,728	$946,177	$48,606,176	$14,021,578
HAMPSHIRE.						
Amherst	1,754	1,728	$222,355	$120,679	$577,814	$443,772
Belchertown	602	621	25,825	137,165	53,110	38,790
Chesterfield	298	144	22,390	33,600	99,795	9,628
Cummington	254	165	12,005	46,145	26,590	23,500
Easthampton	1,801	3,004	877,174	44,665	2,562,538	238,401
Enfield	141	171	7,275	17,190	44,515	15,890
Goshen	143	75	7,950	19,765	7,300	11,525
Granby	379	269	4,250	109,290	81,560	16,180
Greenwich	322	76	11,850	13,375	7,260	22,806
Hadley	635	660	10,900	126,590	99,487	120,611
Hatfield	555	668	16,157	46,415	69,527	61,193
Huntington	372	397	24,375	35,275	20,165	87,805
Middlefield	149	79	2,800	33,417	600	36,361
Northampton	4,221	5,989	612,270	51,790	2,909,160	686,780
Pelham	237	144	8,590	17,386	46,427	29,007
Plainfield	193	88	9,950	29,196	3,741	49,745
Prescott	66	15	600	4,122	75	1,110
South Hadley	1,683	1,921	62,130	119,780	701,680	136,471
Southampton	404	272	4,800	72,615	57,435	13,426

AND TAXES, AS ASSESSED APRIL 1, 1930 — Continued.

Value of Assessed Personal Estate	Value of Assessed Real Estate.			Total Valuation of Assessed Estate, April 1, 1930
Total.	Buildings, excluding Land.	Land, excluding Buildings.	Total.	
$133,056	$287,680	$227,861	$515,541	$648,597
60,451	337,395	228,580	565,975	626,426
14,436	94,195	124,574	218,769	233,205
16,741,440	54,464,350	38,757,440	93,221,790	109,963,230
574,306	6,378,470	3,197,772	9,576,242	10,150,548
4,080,259	5,838,580	1,315,668	7,154,248	11,234,507
479,290	2,048,075	507,040	2,555,115	3,034,405
61,880	85,305	88,955	174,260	236,140
2,466,498	7,108,819	1,761,337	8,870,156	11,336,654
1,423,766	1,948,310	607,615	2,555,925	3,979,691
195,522	1,206,760	577,910	1,784,670	1,980,192
26,854,800	155,554,720	127,061,030	282,615,750	309,470,550
48,225	117,875	192,695	310,570	358,795
55,741	217,000	114,333	331,333	387,074
3,294,787	18,114,246	6,836,875	24,951,121	28,245,908
2,399,210	14,730,941	4,987,719	19,718,660	22,117,870
579,071	1,942,520	962,626	2,905,146	3,484,217
$69,832,659	$314,031,408	$200,976,788	$515,008,196	$584,840,855
$1,364,620	$6,196,877	$1,767,735	$7,964,612	$9,329,232
254,890	720,725	486,465	1,207,190	1,462,080
165,413	188,100	214,495	402,595	568,008
108,240	236,675	139,330	376,005	484,245
3,722,778	8,856,996	1,455,182	10,312,178	14,034,956
84,870	378,895	150,225	529,120	613,990
46,540	147,725	161,885	309,610	356,150
211,280	335,975	387,291	723,266	934,546
55,291	407,626	213,623	621,249	676,540
357,588	1,659,580	1,041,745	2,701,325	3,058,913
193,292	1,551,351	984,713	2,536,064	2,729,356
167,620	626,165	271,495	897,660	1,065,280
73,178	137,055	115,718	252,773	325,951
4,260,000	18,368,010	6,081,190	24,449,200	28,709,200
101,410	256,520	330,748	587,268	688,678
92,632	151,554	125,051	276,605	369,237
5,907	14,000	57,380	71,380	77,287
1,020,061	6,965,860	1,998,860	8,964,720	9,984,781
148,276	468,045	268,930	736,975	885,251

TABLE III. — AGGREGATES OF POLLS, PROPERTY

COUNTIES, CITIES AND TOWNS.	Tax for State, County, and City or Town Purposes, including Overlayings.				Rate of Total Tax per $1,000.	Number of Horses Assessed.
	On Personal Estate.	On Real Estate.	On Polls.	Total.		
HAMPDEN — Con.						
Granville	$3,991	$15,466	$500	$19,957	$30 00	90
Hampden	1,632	15,281	462	17,375	27 00	106
Holland	447	6,782	104	7,333	31 00	22
Holyoke	371,660	2,069,523	32,308	2,473,491	22 20	210
Longmeadow	15,506	258,559	2,590	276,655	27 00	52
Ludlow	126,488	221,781	4,130	352,399	31 00	135
Monson	17,494	93,263	2,366	113,123	36 50	191
Montgomery	1,330	3,747	110	5,187	21 50	37
Palmer	67,088	241,268	5,260	313,616	27 20	147
Russell	22,780	40,895	712	64,387	16 00	27
Southwick	5,083	46,401	808	52,292	26 00	198
Springfield	730,433	7,687,146	89,710	8,507,289	27 20	180
Tolland	868	5,590	98	6,556	18 00	40
Wales	1,541	9,161	230	10,932	27 65	47
West Springfield	101,151	766,001	9,968	877,120	30 70	181
Westfield	76,774	630,997	11,182	718,953	32 00	311
Wilbraham	16,793	84,249	1,388	102,430	29 00	113
Totals	$1,902,461	$14,070,264	$192,924	$16,165,649	–	2,908
HAMPSHIRE.						
Amherst	$34,939	$203,894	$3,456	$242,289	$25 60	380
Belchertown	9,100	43,097	1,242	53,439	35 70	280
Chesterfield	3,474	8,454	288	12,216	21 00	100
Cummington	3,030	10,528	330	13,888	28 00	127
Easthampton	93,069	257,805	6,008	356,882	25 00	166
Enfield	1,697	10,582	342	12,621	20 00	48
Goshen	1,396	9,288	150	10,834	30 00	50
Granby	5,336	18,263	538	24,137	25 25	205
Greenwich	884	9,940	152	10,976	16 00	27
Hadley	9,655	72,936	1,320	83,911	27 00	428
Hatfield	4,639	60,865	1,336	66,840	24 00	301
Huntington	5,028	26,930	794	32,752	30 00	94
Middlefield	2,122	7,330	158	9,610	29 00	73
Northampton	121,410	696,802	11,978	830,190	28 50	273
Pelham	1,572	9,102	288	10,962	15 50	54
Plainfield	2,964	8,851	176	11,991	32 00	80
Prescott	110	1,335	30	1,475	18 70	14
South Hadley	22,441	197,224	3,842	223,507	22 00	168
Southampton	3,262	16,213	544	20,019	22 00	185

AND TAXES, AS ASSESSED APRIL 1, 1930 — Continued.

Number of Cows Assessed.	Number of Sheep Assessed.	Number of Neat Cattle other than Cows Assessed.	Number of Swine Assessed.	Number of Dwelling Houses Assessed.	Number of Acres of Land Assessed.	Number and Value of Fowl Assessed.	
						Number.	Value.
254	8	152	6	214	24,856	3,576	$2,861
356	1	187	102	231	12,245	5,716	4,516
36	–	23	6	129	7,823	643	436
278	–	49	411	7,372	9,432	1,883	1,860
76	–	20	22	1,239	4,705	2,445	2,420
655	3	200	71	1,363	16,266	2,970	2,970
628	40	253	6	857	25,100	3,908	2,931
150	18	109	5	61	7,893	744	744
645	3	151	28	1,480	18,339	3,090	3,090
44	15	17	9	245	8,335	603	751
818	–	246	39	507	19,016	5,291	5,291
76	–	3	437	27,483	21,178	4,569	4,583
141	–	81	2	74	16,345	743	743
85	25	50	3	212	9,370	744	930
250	–	44	157	3,177	8,971	3,821	2,760
859	–	195	48	3,515	25,309	15,230	15,230
410	4	122	60	591	13,108	8,022	8,434
7,756	283	2,520	2,195	57,820	344,675	92,269	$91,258
1,125	8	360	99	1,360	16,002	12,856	$12,340
1,122	5	432	39	565	30,780	32,970	17,155
242	24	128	26	207	18,796	1,107	1,660
292	11	219	10	189	13,610	2,445	3,668
440	–	74	43	2,081	6,350	–	–
134	12	64	16	178	7,766	1,604	1,650
146	77	91	1	100	9,892	588	895
1,018	18	310	28	239	16,356	5,850	8,775
102	3	43	4	237	11,500	3,165	3,165
842	7	397	131	552	13,313	3,821	3,918
252	425	75	–	465	9,050	1,268	1,268
233	26	125	3	381	14,700	3,034	4,551
199	218	119	11	110	14,165	1,509	1,754
665	–	150	–	4,917	18,809	2,250	1,140
102	12	44	6	159	15,548	2,682	3,886
212	17	127	15	132	13,225	17,086	17,086
33	–	11	4	19	4,054	344	312
790	32	200	175	1,265	10,389	11,033	13,505
707	–	277	10	309	18,003	10,307	6,535

TABLE III. — AGGREGATES OF POLLS, PROPERTY

COUNTIES, CITIES AND TOWNS.	Number of Persons, Partnerships and Corporations Assessed on Property.	Number of Male Polls Assessed.	Value of Assessed Stock in Trade.	Value of Assessed Live Stock.	Value of Assessed Machinery.	Value of all other Assessed Tangible Personal Property.
HAMPSHIRE —Con.						
Ware	1,251	2,135	$195,650	$106,310	$972,715	$165,660
Westhampton	213	109	–	36,015	7,400	67,078
Williamsburg	509	552	44,225	47,273	58,530	54,625
Worthington	284	173	2,465	44,728	3,650	100,555
Totals	16,466	19,455	$2,185,986	$1,312,786	$8,411,074	$2,430,919
MIDDLESEX.						
Acton	847	833	$81,650	$66,270	$386,090	$34,850
Arlington	9,675	10,740	262,704	8,653	2,566,209	625,084
Ashby	459	322	28,191	94,357	18,744	44,259
Ashland	677	732	21,500	23,120	152,900	123,350
Ayer	728	947	141,350	20,040	215,958	167,977
Bedford	532	545	64,950	43,755	52,412	7,195
Belmont	6,182	6,422	207,360	10,581	234,750	675,479
Billerica	4,350	1,890	25,025	59,936	830,027	357,335
Boxborough	172	114	–	25,705	–	8,266
Burlington	1,310	570	17,600	49,908	28,000	182,210
Cambridge	13,316	33,979	2,780,850	14,625	13,440,950	1,004,175
Carlisle	299	203	1,350	51,305	–	125,388
Chelmsford	2,531	2,051	50,085	92,605	1,060,435	51,415
Concord	1,742	1,955	112,250	99,360	112,085	354,195
Dracut	2,287	1,728	10,250	76,089	375,400	11,030
Dunstable	214	135	2,300	39,084	1,530	59,350
Everett	6,921	14,172	1,473,135	5,350	8,756,815	2,150
Framingham	4,519	6,454	660,411	70,825	3,912,564	593,557
Groton	1,446	760	18,625	84,709	576,728	240,086
Holliston	894	837	52,025	41,676	175,491	17,432
Hopkinton	1,276	767	26,850	75,770	156,400	19,550
Hudson	1,993	2,510	162,953	24,669	648,981	156,458
Lexington	3,564	2,857	67,150	81,585	95,275	1,139,965
Lincoln	387	457	8,475	120,845	–	154,120
Littleton	1,502	496	34,065	83,620	114,460	70,770
Lowell	17,349	27,108	1,362,450	16,550	15,065,569	1,176,800
Malden	10,449	17,405	779,550	18,425	5,626,050	789,050
Marlborough	3,395	4,774	442,715	50,125	1,470,420	148,050
Maynard	1,228	2,351	174,925	10,275	1,395,625	450
Medford	10,979	17,695	383,850	25,200	2,764,150	74,250
Melrose	8,223	6,826	340,450	24,500	1,322,850	684,200
Natick	3,715	4,240	256,800	74,900	1,023,900	357,850
Newton	17,087	18,433	624,550	49,100	6,362,650	9,940,800

AND TAXES, AS ASSESSED APRIL 1, 1930 — Continued.

Value of Assessed Personal Estate	Value of Assessed Real Estate.			Total Valuation of Assessed Estate, April 1, 1930
Total.	Buildings, excluding Land.	Land, excluding Buildings.	Total.	
$1,440,335	$4,031,130	$1,620,010	$5,651,140	$7,091,475
110,493	114,725	152,710	267,435	377,928
204,653	828,645	314,700	1,143,345	1,347,998
151,398	266,040	172,527	438,567	589,965
$14,340,765	$52,908,274	$18,512,008	$71,420,282	$85,761,047
$568,860	$2,439,500	$721,045	$3,160,545	$3,729,405
3,462,650	47,112,100	10,342,350	57,454,450	60,917,100
185,551	531,940	329,045	860,985	1,046,536
320,870	1,813,435	523,955	2,337,390	2,658,260
545,325	2,211,325	859,175	3,070,500	3,615,825
168,312	1,877,940	815,749	2,693,689	2,862,001
1,128,170	32,212,490	11,827,395	44,039,885	45,168,055
1,272,323	6,387,869	1,614,543	8,002,412	9,274,735
33,971	150,880	201,010	351,890	385,861
277,718	1,350,625	964,099	2,314,724	2,592,442
17,240,600	114,271,600	59,241,100	173,512,700	190,753,300
178,043	581,175	244,266	825,441	1,003,484
1,254,540	4,272,735	1,563,340	5,836,075	7,090,615
677,890	5,652,310	2,249,810	7,902,120	8,580,010
472,769	2,418,810	1,140,475	3,559,285	4,032,054
102,264	161,390	198,020	359,410	461,674
10,237,450	48,144,475	13,774,475	61,918,950	72,156,400
5,237,357	22,044,965	7,740,705	29,785,670	35,023,027
920,148	2,188,341	1,089,108	3,277,449	4,197,597
286,624	2,468,167	737,060	3,205,227	3,491,851
278,570	1,623,140	696,585	2,319,725	2,598,295
993,061	5,080,771	1,013,014	6,093,785	7,086,846
1,383,975	13,304,230	6,080,067	19,384,297	20,768,272
283,440	1,801,185	804,515	2,605,700	2,889,140
302,915	1,344,460	936,825	2,281,285	2,584,200
17,621,369	76,704,300	33,924,100	110,628,400	128,249,769
7,213,075	49,457,600	15,243,950	64,701,550	71,914,625
2,111,310	10,954,844	3,763,724	14,718,568	16,829,878
1,581,275	4,367,875	978,800	5,346,675	6,927,950
3,247,450	60,461,800	16,294,650	76,756,450	80,003,900
2,372,000	25,861,450	7,676,600	33,538,050	35,910,050
1,713,450	13,524,225	4,107,500	17,631,725	19,345,175
16,977,100	101,684,000	41,319,600	143,003,600	159,980,700

TABLE III. — AGGREGATES OF POLLS, PROPERTY

COUNTIES, CITIES AND TOWNS.	TAX FOR STATE, COUNTY, AND CITY OR TOWN PURPOSES, INCLUDING OVERLAYINGS.				RATE OF TOTAL TAX PER $1,000.	Number of Horses Assessed.
	On Personal Estate.	On Real Estate.	On Polls.	Total.		
HAMPSHIRE — Con.						
Ware	$40,329	$158,232	$4,270	$202,831	$28 00	207
Westhampton	1,823	4,412	218	6,453	16 50	90
Williamsburg	5,527	30,870	1,104	37,501	27 00	120
Worthington	4,239	12,280	346	16,865	28 00	120
Totals	$378,046	$1,875,233	$38,910	$2,292,189	–	3,590
MIDDLESEX.						
Acton	$12,742	$70,796	$1,666	$85,204	$22 40	161
Arlington	105,264	1,746,615	21,480	1,873,359	30 40	62
Ashby	3,971	18,425	644	23,040	21 40	146
Ashland	12,996	94,665	1,464	109,125	40 50	42
Ayer	17,668	99,484	1,894	119,046	32 40	40
Bedford	6,312	101,013	1,090	108,415	37 50	99
Belmont	32,156	1,255,142	12,844	1,300,142	28 50	68
Billerica	35,625	224,067	3,780	263,472	28 00	148
Boxborough	527	5,454	228	6,209	15 50	60
Burlington	7,220	60,183	1,140	68,543	26 00	164
Cambridge	615,489	6,194,403	67,958	6,877,850	35 70	136
Carlisle	4,362	20,223	406	24,991	24 50	83
Chelmsford	38,891	180,918	4,102	223,911	31 00	208
Concord	26,437	308,183	3,910	338,530	39 00	266
Dracut	21,085	158,746	3,456	183,287	44 60	256
Dunstable	2,965	10,423	270	13,658	29 00	103
Everett	346,026	2,092,860	28,344	2,467,230	33 80	42
Framingham	157,120	893,570	12,908	1,063,598	30 00	241
Groton	30,595	108,975	1,520	141,090	33 25	182
Holliston	8,799	98,401	1,674	108,874	30 70	78
Hopkinton	8,134	67,736	1,534	77,404	29 20	114
Hudson	33,764	207,188	5,020	245,972	34 00	103
Lexington	44,287	620,297	5,714	670,298	32 00	198
Lincoln	6,519	59,931	914	67,364	23 00	140
Littleton	8,179	61,597	992	70,768	27 00	136
Lowell	588,554	3,694,988	54,216	4,337,758	33 40	144
Malden	240,916	2,161,031	34,810	2,436,757	33 40	113
Marlborough	74,952	522,513	9,548	607,013	35 50	138
Maynard	41,113	139,013	4,702	184,828	26 00	36
Medford	94,176	2,225,937	35,390	2,355,503	29 00	202
Melrose	78,750	1,113,463	13,652	1,205,865	33 20	54
Natick	52,688	542,189	8,480	603,357	30 75	132
Newton	461,777	3,889,698	36,866	4,388,341	27 20	163

AND TAXES, AS ASSESSED APRIL 1, 1930 — Continued.

Number of Cows Assessed.	Number of Sheep Assessed.	Number of Neat Cattle other than Cows Assessed.	Number of Swine Assessed.	Number of Dwelling Houses Assessed.	Number of Acres of Land Assessed.	Number and Value of Fowl Assessed.	
						Number.	Value.
795	–	241	21	1,189	17,228	4,685	$4,865
256	–	183	4	126	15,825	2,449	2,135
435	33	245	30	439	15,875	4,343	4,343
327	90	152	3	216	20,470	1,126	1,690
10,469	1,018	4,067	679	15,435	331,706	126,522	$116,296
492	16	16	30	687	12,234	11,675	$11,675
13	–	2	–	6,322	2,444	833	1,088
420	–	142	22	302	14,700	6,731	6,739
196	–	38	6	568	6,715	2,349	3,520
121	2	3	4	700	4,170	1,800	1,800
326	–	10	608	480	7,436	1,780	2,670
32	–	–	3	3,931	2,512	1,183	1,775
555	8	96	449	2,776	14,454	12,199	12,199
219	–	97	1	99	6,547	3,581	4,476
142	–	18	604	639	7,292	5,769	7,096
1	–	–	–	14,055	4,178	–	–
362	–	67	663	180	9,523	16,806	12,478
700	7	103	126	1,673	12,324	15,075	15,850
600	3	82	150	1,377	14,888	8,965	10,385
1,381	204	177	220	1,703	12,445	6,084	6,084
395	–	112	13	113	10,351	3,869	3,884
28	–	–	–	6,725	1,677	–	–
358	11	16	83	4,087	13,423	12,295	12,405
387	–	109	22	749	19,112	8,431	11,356
268	21	87	24	716	11,145	9,023	9,211
305	80	159	336	881	14,765	6,611	8,325
195	–	51	17	1,652	6,677	7,274	7,274
605	60	29	724	2,342	9,234	5,530	8,235
376	16	98	2,538	375	8,639	5,369	8,235
654	87	196	2	633	10,683	10,776	10,905
66	–	–	–	25,850	6,203	2,967	2,550
131	–	–	–	11,484	2,423	–	–
487	70	101	166	2,808	11,780	6,157	5,790
110	20	3	174	1,393	2,906	–	–
22	–	–	–	10,219	5,100	–	–
196	–	–	–	4,912	2,600	–	–
406	–	9	123	2,965	8,176	7,575	7,575
316	–	–	10	13,052	8,746	2,164	3,246

TABLE III. — AGGREGATES OF POLLS, PROPERTY

COUNTIES, CITIES AND TOWNS.	Number of Persons, Partnerships and Corporations Assessed on Property.	Number of Male Polls Assessed.	Value of Assessed Stock in Trade.	Value of Assessed Live Stock.	Value of Assessed Machinery.	Value of all other Assessed Tangible Personal Property.
MIDDLESEX — Con.						
North Reading	1,361	577	$34,475	$21,405	$4,517	$54,921
Pepperell	883	944	69,104	77,626	372,459	33,041
Reading	2,690	2,923	140,545	54,849	417,860	551,221
Sherborn	368	333	5,650	77,700	8,400	174,767
Shirley	464	615	31,345	15,879	458,135	–
Somerville	13,835	31,824	1,228,600	12,800	2,912,500	2,648,100
Stoneham	2,458	3,126	69,725	29,375	721,125	150,375
Stow	486	369	17,800	51,591	127,350	45,011
Sudbury	823	425	16,810	69,805	10,180	189,235
Tewksbury	2,097	780	21,975	56,195	566,681	34,267
Townsend	733	591	35,515	46,695	182,155	42,925
Tyngsborough	875	353	13,325	28,735	3,950	87,167
Wakefield	3,925	4,873	733,540	36,795	755,925	558,430
Waltham	7,617	10,938	480,650	96,050	8,075,200	656,900
Watertown	5,976	10,564	447,395	6,935	3,233,045	709,210
Wayland	1,306	897	22,350	46,787	9,911	335,115
Westford	807	970	28,410	71,237	644,046	136,739
Weston	773	1,197	23,500	77,435	32,819	717,446
Wilmington	3,434	1,136	36,975	46,060	32,780	156,817
Winchester	3,385	3,577	171,100	21,275	766,200	1,139,400
Woburn	4,906	5,703	221,180	56,250	3,711,107	203,795
Totals	199,450	274,023	$14,526,363	$2,634,996	$91,989,763	$28,021,978
NANTUCKET.						
Nantucket	3,670	1,100	$107,650	$55,330	$203,790	$758,740
NORFOLK.						
Avon	691	732	$35,425	$18,750	$14,125	$138,050
Bellingham	1,127	860	24,935	55,617	291,435	23,675
Braintree	4,602	4,522	150,650	37,800	1,196,550	136,800
Brookline	17,108	13,097	397,640	45,000	445,710	15,799,550
Canton	1,066	1,814	55,250	75,890	1,322,750	166,400
Cohasset	1,062	1,002	30,900	52,690	92,225	677,524
Dedham	4,382	4,076	77,850	15,650	706,050	2,292,375
Dover	428	374	7,650	45,757	6,700	399,663
Foxborough	1,541	1,362	39,975	32,055	320,860	164,493
Franklin	1,772	2,183	145,115	59,081	1,254,334	135,500
Holbrook	1,084	1,012	147,047	44,973	268,210	5,424
Medfield	635	721	25,275	27,882	111,989	149,340
Medway	1,056	982	37,700	32,375	188,875	148,710
Millis	582	576	26,200	42,645	218,350	157,048

AND TAXES, AS ASSESSED APRIL 1, 1930 — Continued.

Value of Assessed Personal Estate.	Value of Assessed Real Estate.			Total Valuation of Assessed Estate, April 1, 1930.
Total.	Buildings, excluding Land.	Land, excluding Buildings.	Total.	
$115,318	$1,552,905	$656,125	$2,209,030	$2,324,348
552,230	1,841,920	663,375	2,505,295	3,057,525
1,164,475	10,681,475	3,984,475	14,665,950	15,830,425
266,517	1,128,350	525,175	1,653,525	1,920,042
505,359	1,187,939	337,721	1,525,660	2,031,019
6,802,000	88,896,050	26,722,150	115,618,200	122,420,200
970,600	11,737,260	2,934,315	14,671,575	15,642,175
241,752	829,710	556,800	1,386,510	1,628,262
286,030	1,451,945	611,625	2,063,570	2,349,600
679,118	1,882,490	941,549	2,824,039	3,503,157
307,290	1,018,400	543,425	1,561,825	1,869,115
133,177	711,095	340,388	1,051,483	1,184,660
2,084,690	16,672,805	4,145,515	20,818,320	22,903,010
9,308,800	36,475,550	13,543,650	50,019,200	59,328,000
4,396,585	39,601,400	9,523,735	49,125,135	53,521,720
414,163	3,220,591	1,873,635	5,094,226	5,508,389
880,432	2,382,388	775,340	3,157,728	4,038,160
851,200	5,363,625	2,766,625	8,130,250	8,981,450
272,632	3,118,263	891,580	4,009,843	4,282,475
2,097,975	22,432,325	7,296,775	29,729,100	31,827,075
4,192,332	13,640,685	4,360,285	18,000,970	22,193,302
$137,173,100	$930,289,123	$333,010,918	$1,263,300,041	$1,400,473,141
$1,125,510	$6,789,830	$3,242,950	$10,032,780	$11,158,290
$206,350	$1,248,275	$408,800	$1,657,075	$1,863,425
395,662	1,631,750	609,500	2,241,250	2,636,912
1,521,800	18,010,150	5,306,975	23,317,125	24,838,925
16,687,900	103,760,800	49,856,400	153,617,200	170,305,100
1,620,290	4,928,570	2,128,310	7,056,880	8,677,170
853,339	6,262,185	3,617,998	9,880,183	10,733,522
3,091,925	15,991,400	5,877,450	21,868,850	24,960,775
459,770	2,372,100	807,166	3,179,266	3,639,036
557,383	4,002,675	1,238,220	5,240,895	5,798,278
1,594,030	5,821,045	1,850,415	7,671,460	9,265,490
465,654	2,230,280	579,925	2,810,205	3,275,859
314,486	1,966,117	531,384	2,497,501	2,811,987
407,660	2,085,015	569,620	2,654,635	3,062,295
444,238	2,006,290	393,680	2,399,970	2,844,208

TABLE III. — AGGREGATES OF POLLS, PROPERTY

COUNTIES, CITIES AND TOWNS.	TAX FOR STATE, COUNTY, AND CITY OR TOWN PURPOSES, INCLUDING OVERLAYINGS.				RATE OF TOTAL TAX PER $1,000.	Number of Horses Assessed.
	On Personal Estate.	On Real Estate.	On Polls.	Total.		
MIDDLESEX — Con.						
North Reading	$3,633	$69,583	$1,154	$74,370	$31 50	58
Pepperell	16,567	75,158	1,888	93,613	30 00	173
Reading	36,449	459,047	5,846	501,342	31 30	84
Sherborn	6,876	42,661	666	50,203	25 80	132
Shirley	14,150	42,718	1,230	58,098	28 00	59
Somerville	197,938	3,364,489	63,648	3,626,075	29 10	121
Stoneham	28,730	434,278	6,252	469,260	29 60	64
Stow	5,077	29,116	738	34,931	21 00	132
Sudbury	7,866	56,748	850	65,464	27 50	181
Tewksbury	19,966	83,026	1,560	104,552	29 40	135
Townsend	9,126	46,387	1,182	56,695	29 70	119
Tyngsborough	3,994	31,544	706	36,244	30 00	59
Wakefield	72,964	728,641	9,746	811,351	35 00	106
Waltham	307,190	1,650,634	21,876	1,979,700	33 00	140
Watertown	138,932	1,552,354	21,128	1,712,414	31 60	27
Wayland	9,111	112,073	1,794	122,978	22 00	96
Westford	27,821	99,784	1,940	129,545	31 60	163
Weston	17,450	166,670	2,394	186,514	20 50	170
Wilmington	10,142	149,166	2,272	161,580	37 20	104
Winchester	50,351	713,498	7,154	771,003	24 00	122
Woburn	148,408	637,236	11,406	797,050	35 40	101
Totals	$4,352,800	$39,592,938	$548,046	$44,493,784	–	6,604
NANTUCKET.						
Nantucket	$29,263	$260,852	$2,200	$292,315	$26 00	143
NORFOLK.						
Avon	$6,355	$51,038	$1,464	$58,857	$30 80	27
Bellingham	9,891	56,031	1,720	67,642	25 00	135
Braintree	46,871	718,167	9,044	774,082	30 80	111
Brookline	332,089	3,056,982	26,194	3,415,265	19 90	123
Canton	53,794	234,288	3,628	291,710	33 20	132
Cohasset	20,992	243,052	2,004	266,048	24 60	89
Dedham	101,415	717,298	8,152	826,865	32 80	59
Dover	11,218	77,574	748	89,540	24 40	189
Foxborough	18,255	171,642	2,724	192,621	32 75	52
Franklin	49,096	236,281	4,366	289,743	30 80	188
Holbrook	15,134	91,331	2,024	108,489	32 50	27
Medfield	9,906	78,671	1,442	90,019	31 50	96
Medway	12,637	82,294	1,964	96,895	31 00	67
Millis	12,216	66,000	1,152	79,368	27 50	78

AND TAXES, AS ASSESSED APRIL 1, 1930 — Continued.

Number of Cows Assessed.	Number of Sheep Assessed.	Number of Neat Cattle other than Cows Assessed.	Number of Swine Assessed.	Number of Dwelling Houses Assessed.	Number of Acres of Land Assessed.	Number and Value of Fowl Assessed.	
						Number.	Value.
158	8	12	169	969	9,475	9,191	$7,660
574	9	118	21	767	14,394	16,058	19,898
173	–	24	32	2,401	5,770	13,270	17,128
407	–	56	307	285	9,548	6,999	7,000
153	7	52	12	445	9,046	3,437	3,886
–	–	–	–	14,391	1,900	–	–
215	–	–	142	2,225	2,475	5,300	5,300
447	–	90	9	489	10,951	9,452	11,715
633	52	109	285	460	14,821	10,290	15,585
604	3	70	23	1,001	11,967	11,920	11,920
212	–	61	509	602	20,536	8,187	10,234
292	16	58	–	683	9,940	5,045	5,045
158	–	4	41	3,209	3,160	9,119	13,690
204	20	15	2,795	8,670	6,255	5,895	5,900
57	–	–	–	7,971	1,882	75	90
263	–	53	450	1,162	8,700	6,916	6,967
466	–	140	42	835	18,000	14,213	14,213
545	–	49	133	773	9,511	1,725	2,260
221	4	39	615	1,578	10,078	6,845	10,267
45	–	–	–	2,697	2,748	–	–
315	–	–	1,773	3,518	7,500	1,200	600
17,007	724	2,771	14,476	181,579	475,159	328,008	$366,184
439	275	56	–	1,900	23,150	3,000	$5,120
157	–	5	10	537	2,640	2,050	$2,050
365	4	605	28	742	11,079	8,326	11,384
183	–	–	1,654	3,861	7,721	1,691	1,850
56	–	1	10	5,864	3,182	1,225	1,200
296	208	66	193	1,342	10,545	2,750	3,500
279	7	67	–	970	5,115	1,510	755
126	–	–	135	3,171	5,101	–	–
110	–	14	245	330	8,987	2,892	2,892
268	–	31	10	1,173	11,995	6,260	9,020
393	16	44	26	1,484	16,894	15,310	15,310
243	–	3	1,116	836	4,148	5,673	5,673
150	–	16	29	498	8,062	6,140	6,140
344	43	86	23	768	7,147	9,430	9,930
288	–	38	38	458	7,234	4,991	4,991

TABLE III. — AGGREGATES OF POLLS, PROPERTY

COUNTIES, CITIES AND TOWNS.	Number of Persons, Partnerships and Corporations Assessed on Property.	Number of Male Polls Assessed.	Value of Assessed Stock in Trade.	Value of Assessed Live Stock.	Value of Assessed Machinery.	Value of all other Assessed Tangible Personal Property.
NORFOLK — Con.						
Milton	3,985	4,818	$43,975	$41,015	$229,875	$2,975,985
Needham	3,547	3,236	98,600	18,125	521,875	934,725
Norfolk	445	395	7,145	24,268	353,706	15,025
Norwood	3,093	4,678	227,900	26,275	3,314,859	201,135
Plainville	511	460	25,750	27,462	226,462	925
Quincy	23,213	21,835	2,568,450	17,000	7,883,300	1,422,800
Randolph	2,469	1,744	53,000	23,200	574,450	17,350
Sharon	1,272	1,033	18,540	38,420	27,965	652,179
Stoughton	2,509	2,459	154,900	51,995	917,000	75,333
Walpole	2,025	2,152	105,623	56,812	4,325,603	575,262
Wellesley	3,214	3,091	139,000	19,200	324,625	2,286,300
Westwood	876	690	8,100	83,470	5,225	686,930
Weymouth	8,246	6,264	264,349	37,788	8,844,252	1,269,604
Wrentham	970	603	38,430	46,009	309,150	115,007
Totals	93,511	86,771	$4,955,374	$1,097,204	$34,296,510	$31,623,107
PLYMOUTH.						
Abington	1,692	1,853	$109,275	$34,673	$486,275	$68,839
Bridgewater	1,620	1,924	67,500	64,463	295,485	347,156
Brockton	12,405	19,968	1,520,725	54,825	5,105,975	3,806,500
Carver	685	478	37,805	12,350	87,285	101,455
Duxbury	1,639	621	50,455	28,528	5,612	252,712
East Bridgewater	1,392	1,112	48,150	74,235	1,182,619	48,390
Halifax	635	221	2,200	12,555	3,950	87,081
Hanover	810	916	66,400	33,600	391,000	37,970
Hanson	1,445	719	23,665	28,630	50,550	179,072
Hingham	2,807	1,885	93,005	41,850	130,405	1,072,615
Hull	3,715	816	25,125	925	36,640	1,286,445
Kingston	1,327	877	80,050	43,075	105,400	101,195
Lakeville	819	422	10,205	38,961	8,465	53,572
Marion	857	549	38,125	19,376	195,185	449,518
Marshfield	3,058	605	50,825	9,600	241,520	10,375
Mattapoisett	1,009	501	47,125	28,930	33,265	290,838
Middleborough	2,705	2,612	239,540	108,325	181,905	316,485
Norwell	860	504	20,785	33,450	48,870	80,620
Pembroke	1,249	511	48,790	20,765	259,510	84,190
Plymouth	4,170	4,146	308,525	57,525	2,507,275	588,175
Plympton	395	163	13,250	18,341	15,675	22,137
Rochester	904	368	9,700	44,790	7,600	59,508
Rockland	2,050	2,402	275,514	11,745	248,706	492,594

AND TAXES, AS ASSESSED APRIL 1, 1930 — Continued.

Value of Assessed Personal Estate.	Value of Assessed Real Estate.			Total Valuation of Assessed Estate, April 1, 1930.
Total.	Buildings, excluding Land.	Land, excluding Buildings.	Total.	
$3,290,850	$22,961,800	$9,040,050	$32,001,850	$35,292,700
1,573,325	15,401,375	5,566,750	20,968,125	22,541,450
400,144	977,360	321,530	1,298,890	1,699,034
3,770,169	17,473,417	5,789,295	23,262,712	27,032,881
280,599	950,392	287,098	1,237,490	1,518,089
11,891,550	90,045,900	39,821,275	129,867,175	141,758,725
668,000	3,783,900	1,346,050	5,129,950	5,797,950
737,104	4,634,840	1,316,365	5,951,205	6,688,309
1,199,228	5,729,100	1,727,790	7,456,890	8,656,118
5,063,300	8,714,276	1,553,808	10,268,084	15,331,384
2,769,125	24,621,000	9,042,080	33,663,080	36,432,205
783,725	2,704,345	1,091,225	3,795,570	4,579,295
10,415,993	29,338,003	5,488,215	34,826,218	45,242,211
508,596	2,533,515	532,840	3,066,355	3,574,951
$71,972,195	$402,185,875	$156,700,214	$558,886,089	$630,858,284
$699,062	$3,994,382	$1,075,625	$5,070,007	$5,769,069
774,604	3,364,370	1,141,850	4,506,220	5,280,824
10,488,025	48,313,075	20,477,350	68,790,425	79,278,450
238,895	751,320	2,020,220	2,771,540	3,010,435
337,307	5,000,522	1,795,189	6,795,711	7,133,018
1,353,394	2,550,852	762,590	3,313,442	4,666,836
105,786	702,930	705,643	1,408,573	1,514,359
528,970	2,255,700	719,288	2,974,988	3,503,958
281,917	1,679,390	618,282	2,297,672	2,579,589
1,337,875	9,949,675	3,854,455	13,804,130	15,142,005
1,349,135	11,661,085	5,269,310	16,930,395	18,279,530
329,720	3,213,640	926,710	4,140,350	4,470,070
111,203	803,610	494,800	1,298,410	1,409,613
702,204	2,573,645	1,847,119	4,420,764	5,122,968
312,320	5,146,975	1,890,875	7,037,850	7,350,170
400,158	1,910,625	1,408,060	3,318,685	3,718,843
846,255	5,628,650	2,719,235	8,347,885	9,194,140
183,725	1,373,548	410,287	1,783,835	1,967,560
413,255	1,653,355	769,805	2,423,160	2,836,415
3,461,500	14,178,650	7,531,525	21,710,175	25,171,675
69,403	375,640	277,180	652,820	722,223
121,598	398,870	669,880	1,068,750	1,190,348
1,028,559	5,872,088	1,468,235	7,340,323	8,368,882

TABLE III. — AGGREGATES OF POLLS, PROPERTY

COUNTIES, CITIES AND TOWNS.	TAX FOR STATE, COUNTY, AND CITY OR TOWN PURPOSES, INCLUDING OVERLAYINGS.				RATE OF TOTAL TAX PER $1,000.	Number of Horses Assessed.
	On Personal Estate.	On Real Estate.	On Polls.	Total.		
NORFOLK — Con.						
Milton . . .	$88,195	$857,649	$9,636	$955,480	$26 80	101
Needham . . .	51,920	691,948	6,472	750,340	33 00	60
Norfolk . . .	11,924	38,707	790	51,421	29 80	57
Norwood . . .	109,335	674,618	9,356	793,309	29 00	42
Plainville . . .	9,540	42,075	920	52,535	34 00	46
Quincy . . .	332,963	3,636,281	43,670	4,012,914	28 00	70
Randolph . . .	23,380	179,548	3,488	206,416	35 00	42
Sharon . . .	21,081	170,204	2,066	193,351	28 60	62
Stoughton . . .	37,895	235,638	4,918	278,451	31 60	100
Walpole . . .	118,481	240,274	4,304	363,059	23 40	97
Wellesley . . .	59,537	723,760	6,182	789,479	21 50	50
Westwood . . .	17,242	83,502	1,380	102,124	22 00	167
Weymouth . . .	286,441	957,727	12,528	1,256,696	27 50	109
Wrentham . . .	12,918	77,886	1,206	92,010	25 40	79
Totals . . .	$1,880,721	$14,490,466	$173,542	$16,544,729	–	2,455
PLYMOUTH.						
Abington . . .	$23,768	$172,380	$3,706	$199,854	$34 00	74
Bridgewater . .	28,583	166,281	3,848	198,712	36 90	131
Brockton . . .	363,938	2,387,049	39,936	2,790,923	34 70	218
Carver . . .	4,324	50,164	956	55,444	18 10	36
Duxbury . . .	7,421	149,505	1,242	158,168	22 00	58
East Bridgewater .	39,248	96,090	2,224	137,562	29 00	123
Halifax . . .	2,539	33,805	442	36,786	24 00	43
Hanover . . .	17,985	101,149	1,832	120,966	34 00	64
Hanson . . .	8,914	72,652	1,438	83,004	31 62	40
Hingham . . .	38,530	397,559	3,770	439,859	28 80	121
Hull	40,474	507,911	1,632	550,017	30 00	4
Kingston . . .	6,726	84,463	1,754	92,943	20 40	33
Lakeville . . .	2,825	32,980	844	36,649	25 40	97
Marion . . .	17,906	112,731	1,098	131,735	25 50	39
Marshfield . . .	7,808	175,946	1,210	184,964	25 00	33
Mattapoisett . .	9,404	77,990	1,002	88,396	23 50	72
Middleborough . .	28,858	284,665	5,224	318,747	34 10	229
Norwell . . .	6,066	58,868	1,008	65,942	33 00	92
Pembroke . . .	10,992	64,456	1,022	76,470	26 60	60
Plymouth . . .	83,076	521,044	8,292	612,412	24 00	132
Plympton . . .	1,749	16,451	326	18,526	25 20	38
Rochester . . .	3,042	26,719	736	30,497	25 00	129
Rockland . . .	40,731	290,681	4,804	336,216	39 60	36

AND TAXES, AS ASSESSED APRIL 1, 1930 — Continued.

Number of Cows Assessed.	Number of Sheep Assessed.	Number of Neat Cattle other than Cows Assessed.	Number of Swine Assessed.	Number of Dwelling Houses Assessed.	Number of Acres of Land Assessed.	Number and Value of Fowl Assessed.	
						Number.	Value.
296	40	–	36	3,648	6,218	1,640	$1,620
161	4	1	284	2,543	7,576	3,600	3,600
154	–	25	18	379	7,697	8,163	9,163
198	–	7	9	2,510	6,096	2,540	3,385
234	45	69	12	404	6,370	4,357	4,357
158	–	–	–	16,995	6,000	–	–
173	–	1	1,025	1,798	5,800	3,550	3,550
202	–	54	3	968	14,240	6,137	9,205
298	6	26	16	1,907	9,525	14,735	14,735
443	43	12	34	1,474	11,508	10,873	9,165
65	–	2	11	2,762	6,727	950	925
410	14	32	141	568	6,787	3,614	3,500
385	42	7	15	7,259	8,778	5,419	5,718
173	16	42	19	836	12,985	18,370	22,962
6,608	488	1,254	5,140	66,085	226,157	152,196	$166,580
259	–	8	174	1,380	5,960	5,487	$5,928
543	3	6	17	1,368	14,906	16,608	16,608
545	–	18	306	10,268	13,771	13,446	7,700
95	–	33	9	712	19,848	4,052	4,275
125	4	27	8	1,266	14,237	11,167	11,760
576	18	49	20	941	10,057	9,870	14,805
194	–	36	2	458	9,313	12,700	19,400
225	18	4	8	794	9,094	6,120	10,335
139	2	27	5	935	8,934	9,415	14,123
335	–	70	23	2,146	11,968	4,167	6,385
7	–	–	–	3,012	1,100	20	30
298	–	33	4	1,038	11,046	3,635	3,675
180	8	108	14	606	17,369	30,555	18,761
80	–	16	19	761	8,477	3,691	3,691
77	–	26	–	2,145	15,900	1,275	1,650
262	–	40	–	915	9,654	1,750	1,835
1,492	4	148	6	2,159	38,315	19,695	19,620
124	15	33	55	602	12,951	9,241	13,861
168	–	36	13	881	12,857	5,855	5,855
352	32	18	11	4,118	48,000	4,820	6,291
116	–	41	–	214	8,965	4,031	4,031
381	85	95	53	408	18,761	7,360	7,360
144	–	3	50	1,772	5,831	3,340	4,376

TABLE III. — AGGREGATES OF POLLS, PROPERTY

COUNTIES, CITIES AND TOWNS.	Number of Persons, Partnerships and Corporations Assessed on Property.	Number of Male Polls Assessed.	Value of Assessed Stock in Trade.	Value of Assessed Live Stock.	Value of Assessed Machinery.	Value of all other Assessed Tangible. Personal Property.
PLYMOUTH — Con.						
Scituate	2,766	1,140	$73,460	$21,470	$94,789	$1,268,048
Wareham	4,114	1,849	192,345	15,110	151,020	774,790
West Bridgewater	1,103	970	9,750	71,887	273,711	3,165
Whitman	1,985	2,440	178,670	45,575	650,485	57,930
Totals	58,216	50,572	$3,640,964	$975,559	$12,799,177	$11,941,375
SUFFOLK.						
Boston	106,902	241,423	$27,183,600	$15,000	$108,787,200	$8,701,800
Chelsea	8,275	13,232	1,641,300	21,500	4,858,550	15,800
Revere	9,462	9,617	176,075	14,475	1,984,150	536,350
Winthrop	3,480	5,201	125,600	900	561,850	48,700
Totals	128,119	269,473	$29,126,575	51,875	$116,191,750	$9,302,650
WORCESTER.						
Ashburnham	840	654	$38,400	$32,940	$149,294	$7,575
Athol	2,237	3,250	424,300	45,710	1,783,270	93,440
Auburn	1,643	1,809	24,850	108,459	273,846	205,050
Barre	673	1,023	93,550	100,026	588,690	65,314
Berlin	345	331	20,550	61,425	49,239	6,053
Blackstone	1,030	1,042	40,060	29,750	12,230	96,268
Bolton	348	230	7,495	69,555	6,225	33,560
Boylston	416	326	2,200	35,600	30,191	200
Brookfield	437	391	10,400	39,775	177,100	107,942
Charlton	796	588	15,210	105,180	158,470	22,810
Clinton	2,227	3,681	203,500	5,945	2,752,315	18,580
Dana	224	160	28,825	7,975	21,900	45,549
Douglas	475	614	26,270	22,332	399,652	29,741
Dudley	620	1,125	17,200	49,770	1,060,625	18,550
East Brookfield	355	277	47,700	18,410	136,445	86,165
Fitchburg	6,839	12,109	2,182,225	63,885	8,877,975	944,690
Gardner	3,278	5,510	331,370	42,048	2,027,382	235,757
Grafton	1,497	1,638	43,305	60,420	1,018,485	258,878
Hardwick	397	768	32,960	117,396	307,725	65,769
Harvard	26	328	35,350	108,044	85,931	88,150
Holden	1,354	1,126	14,950	45,623	154,179	128,386
Hopedale	528	950	11,250	7,191	1,593,882	133,465
Hubbardston	540	336	12,625	36,985	45,450	7,610
Lancaster	908	706	21,750	60,993	38,225	158,364
Leicester	1,152	1,190	48,300	47,135	419,090	126,185
Leominster	5,250	6,111	364,070	61,545	2,711,800	24,220

AND TAXES, AS ASSESSED APRIL 1, 1930 — Continued.

Value of Assessed Personal Estate	Value of Assessed Real Estate.			Total Valuation of Assessed Estate, April 1, 1930
Total.	Buildings, excluding Land.	Land, excluding Buildings.	Total.	
$1,457,767	$8,423,115	$3,441,560	$11,864,675	$13,322,442
1,133,265	7,049,080	4,034,180	11,083,260	12,216,525
358,513	2,020,009	710,424	2,730,433	3,088,946
932,660	5,588,125	1,559,995	7,148,120	8,080,780
$29,357,075	$156,432,926	$68,599,672	$225,032,598	$254,389,673
$144,687,600	$937,862,400	$889,598,200	$1,827,460,600	$1,972,148,200
6,537,150	39,056,150	10,838,050	49,894,200	56,431,350
2,711,050	27,428,050	11,710,150	39,138,200	41,849,250
737,050	19,098,050	6,008,500	25,106,550	25,843,600
$154,672,850	$1,023,444,650	$918,154,900	$1,941,599,550	$2,096,272,400
	✓	✓		✓
$228,209	$1,028,625	$424,360	$1,452,985	$1,681,194
2,346,720	6,538,853	2,125,402	8,664,255	11,010,975
612,205	4,566,530	817,795	5,384,325	5,996,530
847,580	1,480,710	661,780	2,142,490	2,990,070
137,267	631,550	251,080	882,630	1,019,897
178,308	1,500,760	701,842	2,202,602	2,380,910
116,835	710,315	336,265	1,046,580	1,163,415
68,191	558,024	261,950	819,974	888,165
335,217	713,075	243,275	956,350	1,291,567
301,670	709,580	585,390	1,294,970	1,596,640
2,980,340	9,507,995	3,009,916	12,517,911	15,498,251
104,249	377,425	311,038	688,463	792,712
477,995	913,725	377,565	1,291,290	1,769,285
1,146,145	1,872,760	503,765	2,376,525	3,522,670
288,720	602,475	235,360	837,835	1,126,555
12,068,775	33,398,175	13,290,650	46,688,825	58,757,600
2,636,557	15,703,495	5,127,200	20,830,695	23,467,252
1,381,088	2,894,485	675,701	3,570,186	4,951,274
523,850	1,739,600	564,135	2,303,735	2,827,585
317,475	1,241,535	791,987	2,033,522	2,350,997
343,138	2,078,320	784,186	2,862,506	3,205,644
1,745,788	2,049,855	351,311	2,401,166	4,146,954
102,670	379,820	403,280	783,100	885,770
279,332	2,267,455	744,117	3,011,572	3,290,904
640,710	2,300,875	836,680	3,137,555	3,778,265
3,161,635	15,130,950	4,492,745	19,623,695	22,785,330

TABLE III. — AGGREGATES OF POLLS, PROPERTY

COUNTIES, CITIES AND TOWNS.	TAX FOR STATE, COUNTY, AND CITY OR TOWN PURPOSES, INCLUDING OVERLAYINGS.				RATE OF TOTAL TAX PER $1,000.	Number of Horses Assessed.
	On Personal Estate.	On Real Estate.	On Polls.	Total.		
PLYMOUTH — Con.						
Scituate	$43,150	$351,194	$2,280	$396,624	$29 60	96
Wareham	25,103	245,499	3,698	274,300	22 15	44
West Bridgewater	10,038	76,452	1,940	88,430	28 00	127
Whitman	27,980	214,443	4,880	247,303	30 00	68
Totals	$901,178	$6,769,127	$101,144	$7,771,449	–	2,237
SUFFOLK.						
Boston	$4,456,378	$56,285,786	$482,846	$61,225,010	$30 80	5,062
Chelsea	258,871	1,975,810	26,464	2,261,145	39 60	174
Revere	102,477	1,479,424	19,234	1,601,135	37 80	61
Winthrop	18,279	622,642	10,402	651,323	24 80	18
Totals	$4,836,005	$60,363,662	$538,946	$65,738,613	–	5,315
WORCESTER.						
Ashburnham	$8,903	$56,666	$1,308	$66,877	$39 00	127
Athol	76,033	280,722	6,500	363,255	32 40	135
Auburn	20,570	180,913	3,618	205,101	33 60	134
Barre	28,818	72,844	2,046	103,708	34 00	252
Berlin	3,706	23,831	662	28,199	27 00	111
Blackstone	9,735	120,262	2,084	132,081	54 60	60
Bolton	2,337	20,931	460	23,728	20 00	130
Boylston	2,318	27,879	652	30,849	34 00	79
Brookfield	10,057	28,690	782	39,529	30 00	105
Charlton	10,015	42,993	1,176	54,184	33 20	249
Clinton	71,528	300,430	7,362	379,320	24 00	33
Dana	2,085	13,769	320	16,174	20 00	47
Douglas	13,145	35,510	1,228	49,883	27 50	119
Dudley	39,427	81,752	2,250	123,429	34 40	184
East Brookfield	5,312	15,416	554	21,282	18 40	46
Fitchburg	342,753	1,325,962	24,218	1,692,933	28 40	237
Gardner	65,914	520,767	11,020	597,701	25 00	108
Grafton	47,647	123,171	3,276	174,094	34 50	148
Hardwick	13,096	57,594	1,536	72,226	25 00	200
Harvard	8,190	52,464	656	61,310	25 80	192
Holden	12,490	104,195	2,252	118,937	36 40	152
Hopedale	41,898	57,628	1,900	101,426	24 00	20
Hubbardston	3,080	23,493	672	27,245	30 00	116
Lancaster	7,682	82,818	1,412	91,912	27 50	116
Leicester	22,937	112,324	2,380	137,641	35 80	141
Leominster	98,011	608,337	12,222	718,570	31 00	232

AND TAXES. AS ASSESSED APRIL 1, 1930. — Continued

Number of Cows Assessed.	Number of Sheep Assessed.	Number of Neat Cattle other than Cows Assessed.	Number of Swine Assessed.	Number of Dwelling Houses Assessed.	Number of Acres of Land Assessed.	Number and Value of Fowl Assessed.	
						Number.	Value.
152	6	27	153	2,502	9,696	5,993	$6,040
263	2	14	15	3,549	20,170	1,285	1,815
662	18	91	23	818	9,471	10,163	12,704
297	–	22	8	1,760	4,054	6,170	9,255
8,091	215	1,029	996	47,528	370,705	211,911	$232,169
142	–	–	–	87,078	18,517	–	–
72	–	–	–	4,551	1,441	–	–
11	–	–	460	6,290	3,133	–	–
–	–	–	–	3,315	698	–	–
225	–	–	460	101,234	23,789	–	–
272	12	63	13	795	22,881	2,624	$2,624
452	6	125	72	2,036	18,978	3,405	4,175
389	24	143	57	1,376	9,310	6,605	6,605
1,122	20	491	79	636	26,050	4,337	4,525
393	4	127	44	272	7,704	12,800	12,800
275	–	25	140	678	7,628	650	650
402	–	110	30	236	12,095	7,328	10,992
346	–	105	46	301	7,741	3,090	3,090
350	–	127	1	430	9,144	4,405	4,405
1,111	37	408	29	529	27,064	5,535	5,535
51	1	–	24	2,049	3,974	–	–
61	1	–	–	161	13,133	3,708	5,007
197	–	35	11	501	20,873	3,377	3,441
665	–	274	38	642	12,970	1,525	1,310
125	–	54	13	200	5,900	5,405	5,405
514	15	64	52	6,187	14,536	5,629	4,775
354	–	42	62	2,720	11,102	3,428	5,178
660	11	180	35	1,317	12,750	4,275	4,275
1,217	21	366	30	418	24,984	4,731	4,646
643	16	189	19	407	14,141	7,083	10,625
526	–	135	22	838	22,000	6,866	5,150
74	–	19	11	582	2,907	1,266	1,266
373	47	174	7	385	25,379	3,905	3,905
524	8	148	32	674	15,002	5,034	5,034
542	–	144	33	941	14,302	3,805	3,805
635	8	81	227	3,636	14,909	4,516	4,515

TABLE III. — AGGREGATES OF POLLS, PROPERTY

COUNTIES, CITIES AND TOWNS.	Number of Persons, Partnerships and Corporations Assessed on Property.	Number of Male Polls Assessed.	Value of Assessed Stock in Trade.	Value of Assessed Live Stock.	Value of Assessed Machinery.	Value of all other Assessed Tangible Personal Property.
WORCESTER — Con.						
Lunenburg	899	560	$12,540	$62,870	$95,880	$1,900
Mendon	504	355	6,100	46,600	87,900	6,420
Milford	2,779	4,258	342,415	23,390	1,322,250	234,420
Millbury	1,268	2,065	55,950	50,300	1,594,144	175,421
Millville	468	553	18,200	13,600	283,645	25,465
New Braintree	165	123	1,850	120,620	–	37,044
North Brookfield	781	895	100,300	81,733	304,585	2,150
Northborough	761	592	47,755	58,007	111,735	109,624
Northbridge	924	2,928	91,160	24,849	2,762,968	121,705
Oakham	217	177	2,400	49,721	81,380	28,265
Oxford	922	1,196	48,635	48,339	266,482	136,644
Paxton	352	209	2,850	32,360	28,248	4,145
Petersham	384	217	11,185	32,992	91,350	103,273
Phillipston	287	111	1,755	13,985	1,155	37,130
Princeton	427	238	65,661	60,468	27,725	38,976
Royalston	377	235	49,630	44,611	99,030	9,996
Rutland	540	566	31,320	52,542	83,462	149,671
Shrewsbury	2,427	1,886	39,880	63,390	180,056	355,381
Southborough	632	683	79,200	65,863	185,140	264,600
Southbridge	1,958	4,146	559,110	29,170	1,425,610	587,850
Spencer	1,382	2,002	167,125	105,050	433,315	162,628
Sterling	543	475	18,325	139,270	109,865	7,460
Sturbridge	677	551	12,300	31,850	68,000	47,650
Sutton	872	641	13,800	84,329	63,868	128,625
Templeton	1,020	1,118	25,575	40,660	191,791	106,757
Upton	598	627	28,090	21,028	56,395	102,264
Uxbridge	969	1,800	95,350	95,090	1,655,140	29,375
Warren	747	1,119	61,325	83,195	434,361	220,700
Webster	2,122	3,727	248,105	7,970	1,525,311	184,784
West Boylston	602	590	7,100	31,440	22,370	155,037
West Brookfield	608	398	23,945	45,583	110,169	53,781
Westborough	1,217	1,256	86,775	74,345	557,825	10,100
Westminster	687	441	23,540	34,585	129,615	54,580
Winchendon	1,432	1,965	185,435	37,120	663,090	122,365
Worcester	28,269	57,744	4,254,750	83,250	30,194,350	2,526,800
Totals	93,252	142,720	$10,918,101	$3,274,292	$70,127,826	$9,351,257

AND TAXES, AS ASSESSED APRIL 1, 1930 — Continued.

Value of Assessed Personal Estate.	Value of Assessed Real Estate.			Total Valuation of Assessed Estate, April 1, 1930.
Total.	Buildings, excluding Land.	Land, excluding Buildings.	Total.	
$173,190	$1,214,230	$800,395	$2,014,625	$2,187,815
147,020	827,440	328,340	1,155,780	1,302,800
1,922,475	10,257,250	3,065,600	13,322,850	15,245,325
1,875,815	3,241,433	765,320	4,006,753	5,882,568
340,910	810,245	232,490	1,042,735	1,383,645
159,514	149,150	249,185	398,335	557,849
488,768	1,443,394	503,940	1,947,334	2,436,102
327,121	1,241,172	527,173	1,768,345	2,095,466
3,000,682	5,282,956	759,230	6,042,186	9,042,868
161,766	162,435	157,825	320,260	482,026
500,100	1,824,855	777,535	2,602,390	3,102,490
67,603	520,515	297,599	818,114	885,717
238,800	792,565	492,423	1,284,988	1,523,788
54,025	139,085	188,130	327,215	381,240
192,830	738,685	369,885	1,108,570	1,301,400
203,267	229,375	429,333	658,708	861,975
316,995	702,945	343,340	1,046,285	1,363,280
638,707	5,678,325	1,791,850	7,470,175	8,108,882
594,803	1,868,655	709,342	2,577,997	3,172,800
2,601,740	7,052,240	2,343,780	9,396,020	11,997,760
868,118	2,511,875	997,780	3,509,655	4,377,773
274,920	1,099,550	467,825	1,567,375	1,842,295
159,800	707,625	433,425	1,141,050	1,300,850
290,622	913,665	526,645	1,440,310	1,730,932
364,783	1,762,459	763,150	2,525,609	2,890,392
207,777	830,049	293,829	1,123,878	1,331,655
1,874,955	4,419,185	1,125,065	5,544,250	7,419,205
799,581	1,769,745	682,106	2,451,851	3,251,432
1,966,170	7,092,445	2,513,149	9,605,594	11,571,764
215,947	1,400,225	308,050	1,708,275	1,924,222
233,478	749,425	370,937	1,120,362	1,353,840
729,045	2,826,719	946,308	3,773,027	4,502,072
242,320	678,405	432,285	1,110,690	1,353,010
1,008,010	3,100,365	1,410,160	4,510,525	5,518,535
37,059,150	228,917,100	81,226,000	310,143,100	347,202,250
$93,671,476	$413,852,754	$146,538,204	$560,390,958	$654,062,434

TABLE III. — AGGREGATES OF POLLS, PROPERTY

COUNTIES, CITIES AND TOWNS.	TAX FOR STATE, COUNTY, AND CITY OR TOWN PURPOSES, INCLUDING OVERLAYINGS.				RATE OF TOTAL TAX PER $1,000.	Number of Horses Assessed.
	On Personal Estate.	On Real Estate.	On Polls.	Total.		
WORCESTER — Con.						
Lunenburg	$5,195	$60,439	$1,120	$66,754	$30 00	207
Mendon	4,116	32,362	710	37,188	28 00	105
Milford	65,364	452,977	8,516	526,857	34 00	63
Millbury	71,281	152,256	4,130	227,667	38 00	145
Millville	12,954	39,624	1,106	53,684	38 00	27
New Braintree	3,031	7,568	246	10,845	19 00	160
North Brookfield	13,441	53,551	1,790	68,782	27 50	164
Northborough	10,141	54,819	1,184	66,144	31 00	119
Northbridge	84,019	169,181	5,856	259,056	28 00	83
Oakham	4,691	9,287	354	14,332	29 00	113
Oxford	17,703	92,125	2,392	112,220	35 40	147
Paxton	1,859	22,498	418	24,775	27 50	87
Petersham	5,301	28,528	434	34,263	22 20	102
Phillipston	1,577	9,555	222	11,354	29 20	53
Princeton	5,882	33,812	476	40,170	30 50	135
Royalston	5,895	19,102	470	25,467	29 00	118
Rutland	8,876	29,296	1,132	39,304	28 00	144
Shrewsbury	23,760	277,890	3,772	305,422	37 20	181
Southborough	16,298	70,637	1,366	88,301	27 40	102
Southbridge	92,102	332,619	8,292	433,013	35 40	154
Spencer	29,863	120,732	4,004	154,599	34 40	223
Sterling	7,423	42,320	950	50,693	27 00	243
Sturbridge	4,474	31,949	1,102	37,525	28 00	170
Sutton	10,462	51,851	1,282	63,595	36 00	235
Templeton	12,402	85,870	2,236	100,508	34 00	109
Upton	6,856	37,088	1,254	45,198	33 00	105
Uxbridge	53,248	157,457	3,600	214,305	28 40	178
Warren	24,467	75,026	2,238	101,731	30 60	174
Webster	65,868	321,790	7,454	395,112	33 50	62
West Boylston	6,046	47,832	1,180	55,058	28 00	111
West Brookfield	6,655	31,931	796	39,382	28 50	141
Westborough	22,090	114,322	2,512	138,924	30 30	171
Westminster	9,208	42,206	882	52,296	38 00	141
Winchendon	36,691	164,183	3,930	204,804	36 40	159
Worcester	1,052,479	8,808,064	115,488	9,976,031	28 40	454
Totals	$2,769,405	$16,452,108	$285,440	$19,506,953	–	8,558

AND TAXES, AS ASSESSED APRIL 1, 1930 — Concluded.

Number of Cows Assessed.	Number of Sheep Assessed.	Number of Neat Cattle other than Cows Assessed.	Number of Swine Assessed.	Number of Dwelling Houses Assessed.	Number of Acres of Land Assessed.	Number and Value of Fowl Assessed.	
						Number.	Value.
731	18	171	20	630	16,352	8,170	$8,170
499	–	66	6	391	10,825	2,705	2,705
214	–	12	90	3,714	8,505	4,420	4,480
402	–	204	–	1,348	9,236	–	–
98	–	–	5	375	2,533	240	240
1,043	–	342	34	98	12,829	3,530	3,530
775	2	254	39	726	13,119	6,438	6,438
537	27	119	11	582	10,724	8,437	8,437
404	–	46	54	1,208	9,908	3,024	2,304
428	129	229	16	157	12,299	2,917	2,945
467	15	182	22	876	16,575	4,429	4,429
417	3	78	3	195	9,045	1,716	1,716
276	23	156	44	268	21,692	3,280	3,375
117	6	56	1	150	13,875	1,576	1,500
431	77	255	13	297	20,201	3,754	3,754
237	2	79	20	241	25,720	5,124	7,749
465	1	129	93	426	19,425	2,157	2,213
628	–	192	14	1,917	12,750	7,570	7,570
581	5	135	38	518	7,293	5,834	7,292
328	2	123	94	1,799	12,293	4,154	3,315
861	–	326	69	1,187	20,152	12,335	12,335
966	50	270	153	528	18,970	10,440	15,660
341	50	130	23	395	23,264	975	975
861	4	272	86	610	19,625	4,466	4,466
411	–	85	25	861	15,570	1,293	1,293
204	2	76	11	507	12,976	4,460	4,460
535	–	172	58	1,029	17,680	7,285	7,285
1,137	–	272	23	716	16,520	3,785	4,080
63	–	27	6	1,636	7,520	760	570
352	38	72	54	476	6,479	4,785	4,785
476	43	271	13	497	12,251	4,845	4,845
648	–	180	30	907	11,523	13,593	13,593
464	6	106	16	593	19,385	3,065	3,065
319	16	98	27	1,237	24,684	4,265	4,265
231	15	17	38	22,912	24,634	7,783	7,500
29,220	764	8,831	2,376	78,954	893,889	278,942	$295,077

Table IV. — Aggregates of Polls, Property and Taxes

COUNTIES.	Number of Persons, Partnerships and Corporations Assessed on Property.	Number of Male Polls Assessed.	Value of Assessed Stock in Trade.	Value of Assessed Live Stock.	Value of Assessed Machinery.	Value of all other Assessed Tangible Personal Property.
Barnstable	22,655	10,289	$760,640	$268,735	$499,464	$6,445,117
Berkshire	25,671	35,787	3,182,248	1,332,795	16,054,775	5,503,075
Bristol	76,885	105,693	5,808,232	1,936,914	84,755,991	11,005,675
Dukes County	4,515	1,623	234,457	75,932	333,849	1,376,338
Essex	113,687	146,773	8,434,317	1,389,145	70,367,378	22,439,424
Franklin	13,804	15,060	1,229,776	1,276,826	8,244,984	1,398,806
Hampden	62,390	96,462	6,258,728	946,177	48,606,176	14,021,578
Hampshire	16,466	19,455	2,185,986	1,312,786	8,411,074	2,430,919
Middlesex	199,450	274,023	14,526,363	2,634,996	91,989,763	28,021,978
Nantucket	3,670	1,100	107,650	55,330	203,790	758,740
Norfolk	93,511	86,771	4,955,374	1,097,204	34,296,510	31,623,107
Plymouth	58,216	50,572	3,640,964	975,559	12,799,177	11,941,375
Suffolk	128,119	269,473	29,126,575	51,875	116,191,750	9,302,650
Worcester	93,252	142,720	10,918,101	3,274,292	70,127,826	9,351,257
State	912,291	1,255,801	$91,369,411	$16,628,566	$562,882,507	$155,620,039

Table IV. — Aggregates of Polls, Property and Taxes

COUNTIES.	Tax for State, County, and City or Town Purposes, including Overlayings.				Number of Horses Assessed.
	On Personal Estate.	On Real Estate.	On Polls.	Total.	
Barnstable	$199,405	$2,025,361	$20,578	$2,245,344	579
Berkshire	753,776	3,691,859	71,574	4,517,209	4,099
Bristol	3,373,731	12,406,249	211,386	15,991,366	4,251
Dukes County	45,656	324,366	3,246	373,268	198
Essex	2,959,588	17,377,781	293,546	20,630,915	4,215
Franklin	318,297	1,509,797	30,120	1,858,214	3,619
Hampden	1,902,461	14,070,264	192,924	16,165,649	2,908
Hampshire	378,046	1,875,233	38,910	2,292,189	3,590
Middlesex	4,352,800	39,592,938	548,046	44,493,784	6,604
Nantucket	29,263	260,852	2,200	292,315	143
Norfolk	1,880,721	14,490,466	173,542	16,544,729	2,455
Plymouth	901,178	6,769,127	101,144	7,771,449	2,237
Suffolk	4,836,005	60,363,662	538,946	65,738,613	5,315
Worcester	2,769,405	16,452,108	285,440	19,506,953	8,558
State	$24,700,332	$191,210,063	$2,511,602	$218,421,997	48,771

AS ASSESSED APRIL 1, 1930 — RECAPITULATION.

Value of Assessed Personal Estate.	Value of Assessed Real Estate.			Total Valuation of Assessed Estate, April 1, 1930.
Total.	Buildings, excluding Land.	Land, excluding Buildings.	Total.	
$7,973,956	$52,981,173	$28,409,323	$81,390,496	$89,364,452
26,072,893	88,593,751	37,770,340	126,364,091	152,436,984
103,506,812	278,876,966	98,862,027	377,738,993	481,245,805
2,020,576	10,160,724	4,880,668	15,041,392	17,061,968
102,630,264	412,325,372	188,636,085	600,961,457	703,591,721
12,150,392	35,909,148	19,986,226	55,895,374	68,045,766
69,832,659	314,031,408	200,976,788	515,008,196	584,840,855
14,340,765	52,908,274	18,512,008	71,420,282	85,761,047
137,173,100	930,289,123	333,010,918	1,263,300,041	1,400,473,141
1,125,510	6,789,830	3,242,950	10,032,780	11,158,290
71,972,195	402,185,875	156,700,214	558,886,089	630,858,284
29,357,075	156,432,926	68,599,672	225,032,598	254,389,673
154,672,850	1,023,444,650	918,154,900	1,941,599,550	2,096,272,400
93,671,476	413,852,754	146,538,204	560,390,958	654,062,434
$826,500,523	$4,178,781,974	$2,224,280,323	$6,403,062,297	$7,229,562,820

AS ASSESSED APRIL 1, 1930 — RECAPITULATION — Concluded.

Number of Cows Assessed.	Number of Sheep Assessed.	Number of Neat Cattle other than Cows Assessed.	Number of Swine Assessed.	Number of Dwelling Houses Assessed.	Number of Acres of Land Assessed.	Number and Value of Fowl Assessed.	
						Number.	Value.
1,760	27	278	71	17,973	192,539	38,005	$44,212
12,849	1,841	5,117	574	25,264	509,370	70,947	67,501
14,840	155	1,864	3,568	60,394	317,900	244,681	234,442
506	2,084	643	68	3,347	52,516	4,629	6,007
9,901	642	1,469	3,266	96,990	269,184	166,788	169,152
9,898	2,040	5,141	639	11,393	393,438	57,701	62,734
7,756	283	2,520	2,195	57,820	344,675	92,269	91,258
10,469	1,018	4,067	679	15,435	331,706	126,522	116,296
17,007	724	2,771	14,476	181,579	475,159	328,008	366,184
439	275	56	–	1,900	23,150	3,000	5,120
6,608	488	1,254	5,140	66,085	226,157	152,196	166,580
8,091	215	1,029	996	47,528	370,705	211,911	232,169
225	–	–	460	101,234	23,789	–	–
29,220	764	8,831	2,376	78,954	893,889	278,942	295,077
129,569	10,556	35,040	34,508	765,896	4,424,177	1,775,599	1,856,732

Table V.

The following table is compiled and printed in this document pursuant to the provisions of section 15, chapter 61 of the General Laws. It covers all of the returns of taxes of the year 1930 laid pursuant to the provisions of said chapter 61 which have been received by the Commissioner of Corporations and Taxation from assessors.

For 1930

Name of Owner.	Number or Description of Each Classified Parcel.	Area in Acres.	Value of Each Parcel.	Forest Land Tax.	Forest Commutation Tax.
	Andover				
Walker, William D.	Woodland "Old Fields" Jenkins Rd.	48	$425	$11 00	–
	Dudley.				
Whitaker, Alice		209	$1,045	$35 95	–
	New Salem.				
Miller, A. B. & M. M.	Timberland	100	$500	$15 50	–
	Prescott.				
Powers, Orrin J. heirs or dev.	Land, woodlot, 4–5	71.5	$355	$27.30	$69 20
	Plantation lots 6–7–8	124	620		
	Plantation, Paige Lot	60	300		
	Mountain lot, plantation	22	110		
	Woods lot plantation	6	30		
	Sterling.				
Blanchard, Arthur F. & Webster S.	Davidson lot	45⅞	$230	$6 21	–
Buck, Harry T.	Richardson lot	10	50	1 35	–
Davis, John A.	Chandler pasture	148	1,480	39 96	–
	Stuart pasture	69	405	10 94	–
	Bailey lot	20	100	2 70	–
	Powers wood lot	7½	40	1 08	–
	Gerry lot	17	85	2 30	–
	Bailey lot	11	55	1 49	–
	Muddy Pond lot	10	50	1 35	–
	Piper lot	22¾	115	3 11	–
	Hill lot	12.5	65	1 76	–
Howe Lumber Company	J. Stuart land	77⅜	390	2 53	–
	Heywood Sprout lot	28	140	3 78	–
	Heywood pasture	27½	135	3 65	–
	Mace farm	95	950	25 65	–
	Roper lot	34¾	175	4 73	–
	Buss lot	12	60	1 62	–
	Whately.				
New England Box Co.	Grass Hill	40	$200	$5 90	–
	Wilmington.				
Fay, Harold	Ladder Pole Swamp Lot	23	$100	$3 72	$ .56

TABLE V — Concluded,

Name of Owner.	Number or Description of Each Classified Parcel.	Area in Acres.	Value of Each Parcel.	Forest Land Tax.	Forest Commutation Tax.
	Winchendon.				
Miller, Allan B.	Porter tract	25	Land 65, Stump 75 $140	$2 46	$1 98
	Sherwin tract	12	Land 60, Stump 120 180	2 27	3 17
	Grout pasture tract	9.5	Land 45, Stump 55 100	1 70	1 45
	Clark tract	7	Land 35, Stump 35 70	1 32	.92
	Grout Sholes tract	15	75	2 84	–
	Part: Alger Farm tract	8	40	1 51	–
	Part: Norcross-Whitney tract	15	75	2 84	–
Miller, Allan B. & Others	Knight tract	18	100	3 78	–
	Wilder-Bryant tract	160	900	34 02	–
Rice, Frederick W.	Edwin Rice tract	13	65	2 46	–
	Marsh-Wilder tract	10	50	1 89	–
E. Murdock Co. Inc.	Part: Norcross-Whitney tract	8.8	50	1 89	–

Table VI. — Aggregates of Polls, Property and Taxes

Years.	Number of Residents Assessed on Property.			Number of Non-Residents Assessed on Property.			Number of Persons Assessed.		
	Individuals.	All Others.	Total.	Individuals.	All Others.	Total.	On Property.	For Poll Tax only.	Total.
April 1, 1915	433,899	87,978	521,877	111,464	18,667	130,131	652,008	792,477	1,444,485
April 1, 1916	446,933	94,520	541,453	112,302	19,231	131,533	672,986	804,706	1,477,692
April 1, 1917	478,419	93,191	571,610	116,117	18,468	134,585	706,195	819,900	1,526,095
April 1, 1918	483,577	90,734	574,311	124,020	18,988	143,008	717,319	836,599	1,553,918
April 1, 1919	498,947	95,657	594,604	126,518	19,641	146,159	740,763	830,267	1,571,030
April 1, 1920	525,987	99,066	625,053	129,209	19,686	148,895	773,948	818,813	1,592,761
April 1, 1921	575,787	105,646	681,433	127,821	20,644	148,465	829,898	822,894	1,652,792
April 1, 1922	609,029	110,840	719,869	129,115	20,045	149,160	869,029	914,635	1,783,664
April 1, 1923	653,342	117,101	770,443	131,107	19,605	150,712	921,155	869,961	1,791,116
April 1, 1924	724,886	124,130	849,016	133,629	20,843	154,472	1,003,488	861,381	1,864,869
April 1, 1925	779,712	131,896	911,608	137,671	20,826	158,497	1,070,105	855,112	1,925,217
April 1, 1926	804,627	136,708	941,335	141,061	21,841	162,902	1,104,237	850,388	1,954,625
April 1, 1927	845,422	143,747	989,169	145,588	24,496	170,084	1,159,253	829,199	1,988,452
April 1, 1928	873,598	145,672	1,019,270	148,817	23,967	172,784	1,192,054	808,927	1,983,350

	Number of Persons Assessed on Property	Number of Male Polls Assessed	Value of Assessed Stock in Trade	Value of Assessed Live Stock
April 1, 1929[1]	910,606	1,242,371	$104,915,280	
April 1, 1930[2]	912,291	1,255,801	91,369,411	$16,628,566

[1] In the year 1929 the form of this return was changed. The first six items, and the eighth and ninth only, were eliminated, in order to make room for two new items, *i. e.*, the value of assessed Stock in Trade

[2] The figures for the year 1930 do not include assessments made in December of that year.

AS ASSESSED DURING SIXTEEN YEARS — 1915–1930.

Number of Male Polls Assessed.	Value of Assessed Personal Estate.			Value of Assessed Real Estate.		
	Excluding Resident Bank Stock.	Resident Bank Stock.	Total.	Buildings, excluding Land.	Land, excluding Buildings.	Total.
1,027,886	$1,159,495,218	$35,603,710	$1,195,098,928	$1,919,992,127	$1,654,769,440	$3,574,761,567
1,043,523	1,242,601,180	33,153,570	1,275,754,750	1,998,994,393	1,687,488,865	3,686,483,258
1,081,980	700,312,819	30,279,353	730,592,172	2,092,494,626	1,715,911,273	3,808,405,899
1,054,200	820,713,785	32,767,463	853,481,248	2,150,343,627	1,735,151,714	3,885,495,341
1,052,836	888,526,476	33,670,798	922,197,274	2,216,433,583	1,765,145,091	3,981,578,674
1,009,770	944,613,418	38,743,611	983,357,029	2,503,713,400	1,867,016,381	4,370,729,781
1,014,487	985,512,837	35,279,551	1,020,792,388	2,636,488,662	1,889,365,190	4,525,853,852
1,154,378	975,456,806	33,308,233	1,008,765,039	2,756,431,579	1,950,180,726	4,706,612,305
1,167,183	1,007,050,411	2,385,566	1,009,435,977	2,967,931,591	2,000,784,860	4,968,716,451
1,197,868	1,043,526,714	5,156,155	1,048,682,869	3,196,083,139	2,055,894,662	5,251,977,801
1,223,757	1,074,384,734	570,534	1,074,955,268	3,428,890,294	2,133,996,765	5,562,887,059
1,225,943	–	–	1,068,238,084	3,648,619,814	2,193,695,404	5,842,315,218
1,229,877	–	–	1,063,477,115	3,848,333,434	2,174,191,409	6,022,524,843
1,236,834	–	–	1,012,574,833	3,956,180,962	2,202,404,046	6,158,585,008
Value of Assessed Machinery.	Value of all other Assessed Tangible Personal Property					
$558,407,574			833,056,973	4,089,153,687	2,205,744,426	6,294,898,113
562,882,507		$155,620,039	826,500,523	4,178,781,974	2,224,280,323	6,403,062,297

items, showing number of residents and non-residents assessed, and number of persons assessed for poll tax and the value of assessed Machinery.

TABLE VI. — AGGREGATES OF POLLS, PROPERTY AND TAXES

YEARS.	TOTAL VALUATION OF ASSESSED ESTATE.	TAX FOR STATE, COUNTY, AND CITY OR TOWN PURPOSES, INCLUDING OVERLAYINGS.			
		On Personal Estate.	On Real Estate.	On Polls.	Total.
April 1, 1915	$4,769,860,495	$22,103,491	$68,776,976	$2,055,772	$92,936,239
April 1, 1916	4,962,238,008	23,328,159	70,355,851	2,087,046	95,771,056
April 1, 1917	4,538,998,071	14,598,938	74,732,573	2,163,960	91,495,471
April 1, 1918	4,738,976,589	18,074,759	81,617,124	2,108,400	101,800,283
April 1, 1919	4,903,775,948	21,565,927	92,794,067	2,105,672	116,465,666
April 1, 1920	5,354,086,810	25,390,747	111,963,734	5,048,850	142,403,331
April 1, 1921	5,546,646,240	27,279,952	120,533,315	5,072,435	152,885,702
April 1, 1922	5,715,377,344	28,015,736	129,114,786	5,771,158	162,901,680
April 1, 1923	5,978,152,428	27,648,403	134,188,998	5,835,915	167,673,316
April 1, 1924	6,300,660,670	29,352,130	145,245,470	2,395,736	176,993,336
April 1, 1925	6,637,842,327	30,692,816	158,697,958	2,447,514	191,838,288
April 1, 1926	6,910,553,302	32,006,124	177,723,435	2,451,886	212,181,445
April 1, 1927	7,086,001,958	31,384,694	177,757,876	2,459,754	211,602,324
April 1, 1928	7,171,159,841	29,645,612	178,809,960	2,473,668	210,929,240
April 1, 1929	7,127,955,086	24,141,607	181,120,086	2,484,742	207,746,435
April 1, 1930	7,229,562,820	24,700,332	191,210,063	2,511,602	218,421,997

AS ASSESSED DURING SIXTEEN YEARS — 1915–1930 — Concluded.

Number of Horses Assessed.	Number of Cows Assessed.	Number of Sheep Assessed.	Number of Neat Cattle other than Cows Assessed.	Number of Swine Assessed.	Number of Dwelling Houses Assessed.	Number of Acres of Land Assessed.	Number and Value of Fowl Assessed.	
							Number.	Value.
147,927	145,049	16,517	42,696	31,421	572,405	4,535,386	1,467,495	$867,682
138,918	147,681	15,717	44,257	31,064	587,431	4,540,725	1,401,974	842,025
121,976	149,179	15,425	45,896	27,360	598,277	4,541,335	1,442,923	1,052,283
114,885	150,886	16,625	47,104	34 226	606,362	4,547,160	1,056,963	927,045
107,008	148,687	17,926	48,456	42,074	609,356	4,539,525	928,998	978,833
97,679	153,537	17,208	46,772	41,031	621,896	4,540,285	1,123,354	1,429,145
93,952	158,305	15,168	43,677	28,819	620,984	4,536,261	1,217,004	1,483,073
91,441	167,311	12,827	41,467	23,138	627,404	4,513,123	1,450,885	1,663,495
86,628	164,135	11,376	39,454	22,694	642,966	4,508,247	1,620,437	1,829,023
81,885	157,750	10,151	34,493	21,618	671,922	4,512,290	1,618,906	1,802,153
75,433	148,366	10,489	29,532	21,137	681,871	4,500,544	1,607,794	1,776,250
68,194	141,006	9,762	25,807	23,279	703,476	4,479,921	1,517,091	1,678,057
63,543	133,427	9,843	25,249	30,860	725,642	4,460,429	1,546,365	1,720,543
58,986	131,059	9,715	25,688	35,040	743,449	4,450,356	1,593,425	1,693,734
54,182	129,603	9,595	29,320	30,240	756,550	4,441,780	1,537,660	1,642,544
48,771	129,569	10,556	35,040	34,508	765,896	4,424,177	1,775,599	1,856,732

Public Document (Part II) No. 19

The Commonwealth of Massachusetts

AGGREGATES

OF

PROPERTY AND TAXES

AS

ASSESSED IN DECEMBER, 1930

ISSUED BY

HENRY F. LONG, *Commissioner of Corporations and Taxation*



See in connection with this publication. Part I, P. D. 19, Seventieth Annual Abstract of Polls, Property and Taxes, submitted to the General Court under date of December 1, 1930.

PUBLICATION OF THIS DOCUMENT APPROVED BY THE COMMISSION ON ADMINISTRATION AND FINANCE
400 3-'31 Order 1714

TABLE I. — *Aggregates of Property and Taxes, as Assessed*

CITIES AND TOWNS.	Number of Persons Assessed on Property	Value of Assessed Stock in Trade	Value of Assessed Live Stock	Value of Assessed Machinery	Value of All Other Assessed Tangible Personal Property
BARNSTABLE.					
Barnstable	34	$1,800	–	–	$2,300
Bourne	8	–	–	–	900
Brewster	–	–	–	–	–
Chatham	1	–	–	–	2,000
Dennis	7	–	–	–	1,450
Eastham	2	–	–	–	–
Falmouth	5	–	–	–	600
Harwich	4	250	–	–	–
Mashpee	–	–	–	–	–
Orleans	3	–	–	–	1,000
Provincetown	3	1,200	–	–	200
Sandwich	–	–	–	–	–
Truro	1	–	–	–	–
Wellfleet	9	–	–	–	–
Yarmouth	–	–	–	–	–
Totals	77	$3,250	–	–	$8,450
BERKSHIRE					
Adams	–	–	–	–	–
Alford	–	–	–	–	–
Becket	3	–	–	–	–
Cheshire	5	–	–	–	–
Clarksburg	–	–	–	–	–
Dalton	1	–	–	–	–
Egremont	–	–	–	–	–
Florida	–	–	–	–	–
Great Barrington	1	–	–	$2,390	–
Hancock	–	–	–	–	–
Hinsdale	1	–	–	–	–
Lanesborough	1	–	–	–	–
Lee	1	–	–	–	–
Lenox	–	–	–	–	–
Monterey	–	–	–	–	–
Mount Washington	–	–	–	–	–
New Ashford	–	–	–	–	–
New Marlborough	–	–	–	–	–
North Adams	11	–	–	–	–
Otis	7	–	–	–	$200
Peru	–	–	–	–	–
Pittsfield	16	$7,400	$2,475	900	600
Richmond	–	–	–	–	–
Sandisfield	5	375	–	–	–
Savoy	1	–	–	–	–
Sheffield	1	–	–	–	–
Stockbridge	–	–	–	–	–
Tyringham	–	–	–	–	–
Washington	–	–	–	–	–
West Stockbridge	–	–	–	–	–
Williamstown	2	–	–	3,675	–
Windsor	–	–	–	–	–
Totals	56	$7,775	$2,475	$6,965	$800
BRISTOL					
Acushnet	20	$75	$620	$1,000	$500
Attleboro	3	–	–	120	400
Berkley	1	–	–	–	–
Dartmouth	2	–	–	–	–
Dighton	–	–	–	–	–
Easton	3	400	–	–	–
Fairhaven	29	500	–	–	6,650
Fall River	19	12,100	–	26,850	200
Freetown	3	–	40	–	–
Mansfield	3	1,000	–	–	–
New Bedford	2	250	100	–	150
North Attleborough	5	–	–	–	–
Norton	2	–	–	–	–
Raynham	5	–	–	–	1,600
Rehoboth	8	–	–	–	–
Seekonk	3	–	–	–	–
Somerset	1	–	–	–	–
Swansea	13	–	–	–	–
Taunton	2	1,500	–	–	100
Westport	2	–	–	100	–
Totals	126	$15,825	$760	$28,070	$9,600

between the 10th and 20th Days of December, 1930.

Value of Assessed Personal Estate.	Value of Assessed Real Estate.		
Total.	Buildings, excluding Land.	Land, excluding Buildings.	Total.
$4,100	$400	$3,860	$4,260
900	11,700	800	12,500
–	–	–	–
2,000	–	–	–
1,450	4,300	550	4,850
–	–	350	350
600	3,000	1,685	4,685
250	3,120	2,120	5,240
–	–	–	–
1,000	2,100	29,600	31,700
1,400	2,900	1,100	4,000
–	–	–	–
–	–	7,300	7,300
–	–	605	605
–	–	–	–
$11,700	$27,520	$47,970	$75,490
–	–	–	–
–	–	–	–
–	$1,250	$275	$1,525
–	6,850	4,970	11,820
–	–	–	–
–	–	475	475
–	–	–	–
–	–	–	–
$2,390	–	–	–
–	–	–	–
–	–	350	350
–	–	80	80
–	100	100	200
–	–	–	–
–	–	–	–
–	–	–	–
–	–	–	–
–	–	–	–
–	25,600	7,420	33,020
200	2,200	400	2,600
–	–	–	–
11,375	26,000	370	26,370
–	–	–	–
375	250	1,945	2,195
–	–	2,400	2,400
–	–	550	550
–	–	–	–
–	–	–	–
–	–	–	–
–	–	–	–
3,675	10,000	6,000	16,000
–	–	–	–
$18,015	$72,250	$25,335	$97,585
$2,195	$1,700	$7,240	$8,940
520	49,000	–	49,000
–	290	110	400
–	3,000	475	3,475
–	–	–	–
400	1,500	450	1,950
7,150	23,000	13,190	36,190
39,150	2,850	1,350	4,200
40	–	900	900
1,000	–	1,400	1,400
500	–	–	–
–	13,700	680	14,380
–	–	600	600
1,600	–	600	600
–	5,600	1,945	7,545
–	–	2,500	2,500
–	–	325	325
–	7,900	1,390	9,290
1,600	–	–	–
100	–	1,025	1,025
$54,255	$108,540	$34,180	$142,720

TABLE I. — *Aggregates of Property and Taxes, as Assessed*

CITIES AND TOWNS.	Total Valuation of Assessed Estate	Taxes on the Property shown in This Table.			Rate of Total Tax per $1,000.
		On Personal Estate.	On Real Estate.	Total.	
BARNSTABLE					
Barnstable	$8,360	$109	$113	$222	$26 60
Bourne	13,400	21	292	313	23 40
Brewster	–	–	–	–	–
Chatham	2,000	44	–	44	22 20
Dennis	6,300	45	153	198	31 50
Eastham	350	–	6	6	18 15
Falmouth	5,285	15	121	136	25 80
Harwich	5,490	6	131	137	25 00
Mashpee	–	–	–	–	–
Orleans	32,700	16	507	523	16 00
Provincetown	5,400	39	112	151	28 00
Sandwich	–	–	–	–	–
Truro	7,300	–	94	94	13 00
Wellfleet	605	–	13	13	22 60
Yarmouth	–	–	–	–	–
Totals	$87,190	$295	$1,542	$1,837	–
BERKSHIRE					
Adams	–	–	–	–	–
Alford	–	–	–	–	–
Becket	$1,525	–	$42	$42	$28 00
Cheshire	11,820	–	342	342	29 00
Clarksburg	–	–	–	–	–
Dalton	475	–	12	12	26 00
Egremont	–	–	–	–	–
Florida	–	–	–	–	–
Great Barrington	2,390	$66	–	66	28 00
Hancock	–	–	–	–	–
Hinsdale	350	–	10	10	29 30
Lanesborough	80	–	2	2	30 00
Lee	200	–	5	5	27 40
Lenox	–	–	–	–	–
Monterey	–	–	–	–	–
Mount Washington	–	–	–	–	–
New Ashford	–	–	–	–	–
New Marlborough	–	–	–	–	–
North Adams	33,020	–	960	960	29 10
Otis	2,800	6	87	93	33 50
Peru	–	–	–	–	–
Pittsfield	37,745	364	843	1,207	32 00
Richmond	–	–	–	–	–
Sandisfield	2,570	11	63	74	29 00
Savoy	2,400	–	74	74	31 00
Sheffield	550	–	13	13	24 00
Stockbridge	–	–	–	–	–
Tyringham	–	–	–	–	–
Washington	–	–	–	–	–
West Stockbridge	–	–	–	–	–
Williamstown	19,675	101	440	541	27 50
Windsor	–	–	–	–	–
Totals	$115,600	$548	$2,893	$3,441	–
BRISTOL					
Acushnet	$11,135	$63	$259	$322	$29 00
Attleboro	49,520	16	1,541	1,557	31 45
Berkley	400	–	10	10	27 00
Dartmouth	3,475	–	107	107	30 80
Dighton	–	–	–	–	–
Easton	2,350	9	46	55	23 60
Fairhaven	43,340	207	1,049	1,256	29 00
Fall River	43,350	1,519	162	1,681	38 80
Freetown	940	1	30	31	34 00
Mansfield	2,400	35	48	83	34 80
New Bedford	500	14	–	14	29 80
North Attleborough	14,380	–	452	452	31 50
Norton	600	–	16	16	28 00
Raynham	2,200	45	16	61	28 00
Rehoboth	7,545	–	304	304	40 30
Seekonk	2,500	–	70	70	28 00
Somerset	325	–	6	6	20 00
Swansea	9,290	–	206	206	22 20
Taunton	1,600	55	–	55	34 60
Westport	1,125	3	35	38	34 80
Totals	$196,975	$1,967	$4,357	$6,324	–

between the 10th and 20th Days of December, 1930 — Continued.

Number of Horses Assessed.	Number of Cows Assessed.	Number of Sheep Assessed.	Number of Neat Cattle other than Cows Assessed.	Number of Swine Assessed.	Number of Dwelling Houses Assessed.	Number of Acres of Land. Assessed.	Number and Value of Fowl Assessed.	
							Number.	Value.
–	–	–	–	–	1	40	–	–
–	–	–	–	–	4	4	–	–
–	–	–	–	–	–	–	–	–
–	–	–	–	–	–	–	–	–
–	–	–	–	–	3	5	–	–
–	–	–	–	–	–	10	–	–
–	–	–	–	–	1	68	–	–
–	–	–	–	–	2	3	–	–
–	–	–	–	–	–	–	–	–
–	–	–	–	–	1	105	–	–
–	–	–	–	–	2	–	–	–
–	–	–	–	–	–	–	–	–
–	–	–	–	–	–	–	–	–
–	–	–	–	–	–	5	–	–
–	–	–	–	–	–	–	–	–
–	–	–	–	–	14	240	–	–
–	–	–	–	–	–	–	–	–
–	–	–	–	–	–	–	–	–
–	–	–	–	–	1	3	–	–
–	–	–	–	–	3	350	–	–
–	–	–	–	–	–	–	–	–
–	–	–	–	–	–	1	–	–
–	–	–	–	–	–	–	–	–
–	–	–	–	–	–	–	–	–
–	–	–	–	–	–	–	–	–
–	–	–	–	–	–	–	–	–
–	–	–	–	–	–	7	–	–
–	–	–	–	–	–	–	–	–
–	–	–	–	–	1	–	–	–
–	–	–	–	–	–	–	–	–
–	–	–	–	–	–	–	–	–
–	–	–	–	–	–	–	–	–
–	–	–	–	–	–	–	–	–
–	–	–	–	–	–	–	–	–
–	–	–	–	–	–	–	–	–
–	–	–	–	–	4	1	–	–
–	–	–	–	–	4	3	–	–
–	–	–	–	–	–	–	–	–
6	–	–	–	125	6	–	–	–
–	–	–	–	–	–	–	–	–
–	–	–	–	–	1	240	–	–
–	–	–	–	–	–	365	–	–
–	–	–	–	–	–	64	–	–
–	–	–	–	–	–	–	–	–
–	–	–	–	–	–	–	–	–
–	–	–	–	–	–	–	–	–
–	–	–	–	–	–	–	–	–
–	–	–	–	–	1	–	–	–
–	–	–	–	–	–	–	–	–
6	–	–	–	125	21	1,034	–	–
3	–	–	–	–	1	197	500	$485
–	–	–	–	–	–	–	–	–
–	–	–	–	–	1	–	–	–
–	–	–	–	–	1	24	–	–
–	–	–	–	–	–	–	–	–
–	–	–	–	–	1	4	–	–
–	–	–	–	–	13	7	–	–
–	–	–	–	–	2	2	–	–
–	1	–	–	–	–	13	–	–
–	–	–	–	–	–	1	–	–
2	–	–	–	–	–	–	–	–
–	–	–	–	–	4	–	–	–
–	–	–	–	–	–	48	–	–
–	–	–	–	–	–	13	–	–
–	–	–	–	–	3	97	–	–
–	–	–	–	–	–	–	–	–
–	–	–	–	–	–	–	–	–
–	–	–	–	–	7	17	–	–
–	–	–	–	–	–	–	–	–
–	–	–	–	–	–	–	–	–
5	1	–	–	–	33	423	500	$485

TABLE I. — *Aggregates of Property and Taxes, as Assessed*

CITIES AND TOWNS.	Number of Persons Assessed on Property	Value of Assessed Stock in Trade	Value of Assessed Live Stock	Value of Assessed Machinery	Value of All Other Assessed Tangible Personal Property
DUKES COUNTY					
Chilmark	2	–	$125	–	$50
Edgartown	10	–	–	–	100
Gay Head	–	–	–	–	–
Gosnold	–	–	–	–	–
Oak Bluffs	23	–	–	–	1,900
Tisbury	–	–	–	–	–
West Tisbury	1	–	–	–	–
Totals	36	–	$125	–	$2,050
ESSEX					
Amesbury	10	–	–	–	$650
Andover	5	–	–	$2,000	–
Beverly	6	$550	–	–	525
Boxford	2	–	–	–	–
Danvers	4	–	–	4,775	–
Essex	4	1,000	–	500	–
Georgetown	–	–	–	–	–
Gloucester	3	–	–	–	15,300
Groveland	–	–	–	–	–
Hamilton	8	–	–	–	–
Haverhill	22	500	–	–	2,275
Ipswich	–	–	–	–	–
Lawrence	8	850	$50	100	50
Lynn	2	–	–	150	1,200
Lynnfield	8	–	1,900	2,970	–
Manchester	–	–	–	–	–
Marblehead	–	–	–	–	–
Merrimac	5	500	–	–	500
Methuen	6	–	–	–	–
Middleton	6	–	100	–	–
Nahant	2	–	–	–	–
Newbury	33	–	1,360	450	400
Newburyport	5	–	–	100	–
North Andover	1	–	–	–	–
Peabody	52	1,400	–	4,400	–
Rockport	–	–	–	–	–
Rowley	1	–	–	–	–
Salem	18	3,300	–	3,590	4,160
Salisbury	1	–	–	–	–
Saugus	8	–	–	–	300
Swampscott	8	–	–	–	50
Topsfield	–	–	–	–	–
Wenham	1	–	–	–	–
West Newbury	6	–	–	–	600
Totals	235	$8,100	$3,410	$19,035	$26,010
FRANKLIN					
Ashfield	–	–	–	–	–
Bernardstown	–	–	–	–	–
Buckland	2	–	–	–	–
Charlemont	–	–	–	–	–
Colrain	–	–	–	–	–
Conway	1	–	–	–	–
Deerfield	–	–	–	–	–
Erving	2	–	–	–	–
Gill	–	–	–	–	–
Greenfield	9	$8,900	–	$2,350	$5,050
Hawley	1	–	–	–	–
Heath	–	–	–	–	–
Leverett	4	–	–	–	–
Leyden	1	–	–	–	–
Monroe	2	–	–	–	80
Montague	3	–	–	–	–
New Salem	1	–	–	–	–
Northfield	5	2,500	–	–	500
Orange	23	–	$100	2,905	600
Rowe	–	–	–	–	–
Shelburne	–	–	–	–	–
Shutesbury	–	–	–	–	–
Sunderland	–	–	–	–	–
Warwick	1	–	–	–	–
Wendell	2	–	–	–	–
Whately	–	–	–	–	–
Totals	57	$11,400	$100	$5,255	$6,230

between the 10th and 20th Days of December, 1930 — Continued

Value of Assessed Personal Estate.	Value of Assessed Real Estate.		
Total.	Buildings, excluding Land.	Land, excluding Buildings.	Total.
$175	$425	$125	$550
100	670	2,740	3,410
–	–	–	–
–	–	–	–
1,900	18,720	5,830	24,550
–	–	–	–
–	1,450	125	1,575
$2,175	$21,265	$8,820	$30,085
$650	$6,250	$700	$6,950
2,000	–	7,690	7,690
1,075	2,500	650	3,150
–	–	950	950
4,775	4,050	450	4,500
1,500	800	200	1,000
–	–	–	–
15,300	–	–	–
–	–	–	–
–	21,900	6,300	28,200
2,775	24,900	3,600	28,500
–	–	–	–
1,050	21,000	5,775	26,775
1,350	–	–	–
4,870	10,600	5,800	16,400
–	–	–	–
–	–	–	–
1,000	2,830	1,060	3,890
–	2,625	825	3,450
100	6,950	1,300	8,250
–	3,300	1,398	4,698
2,210	11,300	5,750	17,050
100	3,650	1,200	4,850
–	1,700	600	2,300
5,800	51,700	23,600	75,300
–	–	–	–
–	–	25	25
11,050	19,750	700	20,450
–	1,150	100	1,250
300	8,000	475	8,475
50	15,232	2,083	17,315
–	–	–	–
–	–	1,000	1,000
600	3,200	650	3,850
$56,555	$223,387	$72,881	$296,268
–	–	–	–
–	–	–	–
–	–	$2,845	$2,845
–	–	–	–
–	–	–	–
–	$1,400	100	1,500
–	–	–	–
–	–	450	450
–	–	–	–
$16,300	–	–	–
–	–	1,000	1,000
–	–	–	–
–	3,025	3,500	6,525
–	950	350	1,300
80	–	–	–
–	–	500	500
–	–	475	475
3,000	1,650	575	2,225
3,605	3,400	2,370	5,770
–	–	–	–
–	–	–	–
–	–	–	–
–	–	–	–
–	–	300	300
–	–	900	900
–	–	–	–
$22,985	$10,425	$13,365	$23,790

TABLE I. — *Aggregates of Property and Taxes, as Assessed*

CITIES AND TOWNS.	TOTAL VALUATION OF ASSESSED ESTATE.	TAXES ON THE PROPERTY SHOWN IN THIS TABLE.			RATE OF TOTAL TAX PER $1,000.
		On Personal Estate.	On Real Estate.	Total.	
DUKES COUNTY					
Chilmark	$725	$2	$8	$10	$14 20
Edgartown	3,510	3	95	98	28 00
Gay Head	–	–	–	–	–
Gosnold	–	–	–	–	–
Oak Bluffs	26,450	61	785	846	32 00
Tisbury	–	–	–	–	–
West Tisbury	1,575	–	21	21	13 50
Totals	$32,260	$66	$909	$975	–
ESSEX					
Amesbury	$7,600	$21	$222	$243	$32 00
Andover	9,690	52	199	251	25 90
Beverly	4,225	30	88	118	28 00
Boxford	950	–	27	27	28 50
Danvers	9,275	185	174	359	38 80
Essex	2,500	49	32	81	32 50
Georgetown	–	–	–	–	–
Gloucester	15,300	425	–	425	27 80
Groveland	–	–	–	–	–
Hamilton	28,200	–	665	665	23 60
Haverhill	31,275	84	866	950	30 40
Ipswich	–	–	–	–	–
Lawrence	27,825	28	739	767	27 60
Lynn	1,350	37	–	37	28 00
Lynnfield	21,270	119	402	521	24 50
Manchester	–	–	–	–	–
Marblehead	–	–	–	–	–
Merrimac	4,890	38	147	185	38 00
Methuen	3,450	–	142	142	41 30
Middleton	8,350	2	236	238	28 60
Nahant	4,698	–	122	122	26 00
Newbury	19,260	50	383	433	22 50
Newburyport	4,950	3	142	145	29 40
North Andover	2,300	–	84	84	36 60
Peabody	81,100	196	2,545	2,741	33 80
Rockport	–	–	–	–	–
Rowley	25	–	1	1	30 00
Salem	31,500	335	619	954	30 30
Salisbury	1,250	–	42	42	34 20
Saugus	8,775	10	290	300	34 30
Swampscott	17,365	1	415	416	24 00
Topsfield	–	–	–	–	–
Wenham	1,000	–	20	20	20 00
West Newbury	4,450	23	150	173	39 00
Totals	$352,823	$1,688	$8,752	$10,440	–
FRANKLIN					
Ashfield	–	–	–	–	–
Bernardston	–	–	–	–	–
Buckland	$2,845	–	$51	$51	$18 00
Charlemont	–	–	–	–	–
Colrain	–	–	–	–	–
Conway	1,500	–	46	46	31 20
Deerfield	–	–	–	–	–
Erving	450	–	9	9	21 00
Gill	–	–	–	–	–
Greenfield	16,300	$443	–	443	27 20
Hawley	1,000	–	37	37	37 00
Heath	–	–	–	–	–
Leverett	6,525	–	231	231	35 50
Leyden	1,300	–	30	30	23 50
Monroe	80	1	–	1	6 50
Montague	500	–	14	14	28 80
New Salem	475	–	14	14	31 00
Northfield	5,225	90	66	156	30 00
Orange	9,375	126	202	328	35 00
Rowe	–	–	–	–	–
Shelburne	–	–	–	–	–
Shutesbury	–	–	–	–	–
Sunderland	–	–	–	–	–
Warwick	300	–	8	8	29 00
Wendell	900	–	13	13	15 50
Whately	–	–	–	–	–
Totals	$46,775	$660	$721	$1,381	–

between the 10th and 20th Days of December, 1930 — Continued.

Number of Horses Assessed.	Number of Cows Assessed.	Number of Sheep Assessed.	Number of Neat Cattle other than Cows Assessed.	Number of Swine Assessed.	Number of Dwelling Houses Assessed.	Number of Acres of Land Assessed.	Number and Value of Fowl Assessed.	
							Number	Value.
–	–	–	–	–	1	3	59	$125
–	–	–	–	–	2	10	–	–
–	–	–	–	–	–	–	–	–
–	–	–	–	–	–	–	–	–
–	–	–	–	–	11	–	–	–
–	–	–	–	–	–	–	–	–
–	–	–	–	–	1	1	–	–
–	–	–	–	–	15	14	59	$125
–	–	–	–	–	8	4	–	–
–	–	–	–	–	–	7	–	–
–	–	–	–	–	1	–	–	–
–	–	–	–	–	–	45	–	–
–	–	–	–	–	2	1	–	–
–	–	–	–	–	1	–	–	–
–	–	–	–	–	–	–	–	–
–	–	–	–	–	–	–	–	–
–	–	–	–	–	–	–	–	–
–	–	–	–	–	5	11	–	–
–	–	–	–	–	–	–	–	–
–	–	–	–	–	–	–	–	–
1	–	–	–	–	4	1	–	–
–	–	–	–	–	–	–	–	–
1	3	–	–	–	4	–	1,300	$1,625
–	–	–	–	–	–	–	–	–
–	–	–	–	–	–	–	–	–
–	–	–	–	–	4	3	–	–
–	–	–	–	–	1	2	–	–
–	3	–	–	–	1	52	–	–
–	–	–	–	–	2	–	–	–
3	14	–	1	–	2	50	–	–
–	–	–	–	–	4	1	–	–
–	–	–	–	–	1	–	–	–
–	–	–	–	–	16	14	–	–
–	–	–	–	–	–	–	–	–
–	–	–	–	–	–	1	–	–
–	–	–	–	–	5	–	–	–
–	–	–	–	–	2	2	–	–
–	–	–	–	–	3	–	–	–
–	–	–	–	–	1	–	–	–
–	–	–	–	–	–	–	–	–
–	–	–	–	–	–	10	–	–
–	–	–	–	–	2	16	–	–
5	20	–	1	–	69	220	1,300	$1,625
–	–	–	–	–	–	–	–	–
–	–	–	–	–	–	–	–	–
–	–	–	–	–	–	189	–	–
–	–	–	–	–	–	–	–	–
–	–	–	–	–	–	–	–	–
–	–	–	–	–	1	1	–	–
–	–	–	–	–	–	–	–	–
–	–	–	–	–	–	1	–	–
–	–	–	–	–	–	–	–	–
–	–	–	–	–	–	–	–	–
–	–	–	–	–	–	250	–	–
–	–	–	–	–	–	–	–	–
–	–	–	–	–	3	444	–	–
–	–	–	–	–	1	7	–	–
–	–	–	–	–	–	–	–	–
–	–	–	–	–	–	–	–	–
–	–	–	–	–	–	95	–	–
–	–	–	–	–	2	14	–	–
2	–	–	–	–	2	1	–	–
–	–	–	–	–	–	–	–	–
–	–	–	–	–	–	–	–	–
–	–	–	–	–	–	–	–	–
–	–	–	–	–	–	–	–	–
–	–	–	–	–	–	40	–	–
–	–	–	–	–	–	51	–	–
–	–	–	–	–	–	–	–	–
2	–	–	–	–	9	1,093	–	–

TABLE I. — *Aggregates of Property and Taxes, as Assessed*

CITIES AND TOWNS.	Number of Persons Assessed on Property	Value of Assessed Stock in Trade	Value of Assessed Live Stock	Value of Assessed Machinery	Value of All Other Assessed Tangible Personal Property
HAMPDEN					
Agawam	–	–	–	–	–
Blandford	1	–	–	–	$500
Brimfield	2	–	–	–	–
Chester	2	–	–	–	–
Chicopee	3	$4,000	–	–	–
East Longmeadow	–	–	–	–	–
Granville	2	–	–	–	–
Hampden	–	–	–	–	–
Holland	–	–	–	–	–
Holyoke	4	–	–	$5,300	27,000
Longmeadow	2	–	–	–	–
Ludlow	10	–	–	–	–
Monson	–	–	–	–	–
Montgomery	–	–	–	–	–
Palmer	–	–	–	–	–
Russell	4	2,000	–	–	–
Southwick	2	–	–	–	–
Springfield	39	27,680	–	1,750	7,540
Tolland	–	–	–	–	–
Wales	–	–	–	–	–
West Springfield	3	–	–	300	250
Westfield	3	2,800	–	–	–
Wilbraham	6	–	–	–	–
Totals	83	$36,480	–	$7,350	$35,290
HAMPSHIRE					
Amherst	–	–	–	–	–
Belchertown	1	–	–	–	–
Chesterfield	7	–	–	–	$310
Cummington	1	–	–	–	150
Easthampton	5	–	–	–	–
Enfield	2	–	–	–	–
Goshen	7	–	–	–	–
Granby	–	–	–	–	–
Greenwich	3	–	$400	–	100
Hadley	4	–	440	–	–
Hatfield	–	–	–	–	–
Huntington	3	–	–	–	50
Middlefield	–	–	–	–	–
Northampton	4	$1,000	–	–	–
Pelham	2	–	–	–	100
Plainfield	–	–	–	–	–
Prescott	–	–	–	–	–
South Hadley	3	–	–	$1,600	–
Southampton	–	–	–	–	–
Ware	–	–	–	–	–
Westhampton	4	–	–	–	–
Williamsburg	–	–	–	–	–
Worthington	–	–	–	–	–
Totals	46	$1,000	$840	$1,600	$710
MIDDLESEX					
Acton	4	–	–	–	–
Arlington	2	$1,778	–	$200	$5,172
Ashby	–	–	–	–	–
Ashland	4	–	–	–	–
Ayer	–	–	–	–	–
Bedford	1	–	–	–	–
Belmont	28	–	–	250	750
Billerica	19	4,500	–	–	–
Boxborough	–	–	–	–	–
Burlington	2	–	–	–	885
Cambridge	6	3,600	$50	–	2,750
Carlisle	1	–	–	–	–
Chelmsford	8	925	–	–	–
Concord	2	–	–	–	–
Dracut	3	–	–	–	–
Dunstable	1	–	–	–	–
Everett	–	–	–	–	–
Framingham	7	4,247	–	1,127	3,796
Groton	1	–	–	–	400
Holliston	1	–	–	–	–
Hopkinton	3	–	–	–	–
Hudson	–	–	–	–	–
Lexington	11	–	–	–	–

between the 10th and 20th Days of December, 1930 — Continued.

Value of Assessed Personal Estate.	Value of Assessed Real Estate.		
Total.	Buildings, excluding Land.	Land, excluding Buildings.	Total.
–	–	–	–
$500	$3,000	$1,000	$4,000
–	600	1,150	1,750
–	100	525	625
4,000	2,000	800	2,800
–	–	–	–
–	700	4,800	5,500
–	–	–	–
–	–	–	–
32,300	4,700	17,610	22,310
–	4,750	1,550	6,300
–	8,500	3,475	11,975
–	–	–	–
–	–	–	–
–	–	–	–
2,000	690	225	915
–	–	250	250
36,970	5,100	800	5,900
–	–	–	–
–	–	–	–
550	–	–	–
2,800	–	–	–
–	6,400	3,555	9 955
$79,120	$36,540	$35,740	$72,280
–	–	–	–
–	$1,200	$50	$1,250
$310	300	50	350
150	300	100	400
–	13,125	4,310	17,435
–	2,400	500	2,900
–	5,300	3,000	8,300
–	–	–	–
500	1,600	300	1,900
440	–	680	680
–	–	–	–
50	2,300	1,100	3,400
–	–	–	–
1,000	–	595	595
100	1,900	600	2,500
–	–	–	–
–	–	–	–
1,600	800	750	1,550
–	–	–	–
–	–	–	–
–	600	1,450	2,050
–	–	–	–
–	–	–	–
$4,150	$29,825	$13,485	$43,310
–	–	$550	$550
$7,150	–	850	850
–	–	–	–
–	$2,050	1,250	3,300
–	–	–	–
–	275	400	675
1,000	54,300	73,740	128,040
4,500	32,325	14,835	47,160
–	–	–	–
885	3,000	150	3,150
6,400	–	–	–
–	–	300	300
925	–	250	250
–	–	675	675
–	1,000	175	1,175
–	600	–	600
–	–	–	–
9,170	–	–	–
400	–	–	–
–	2,000	300	2,300
–	2,700	800	3,500
–	–	–	–
–	26,700	6,335	33,035

TABLE I. — *Aggregates of Property and Taxes, as Assessed*

CITIES AND TOWNS.	TOTAL VALUATION OF ASSESSED ESTATE.	TAXES ON THE PROPERTY SHOWN IN THIS TABLE.			RATE OF TOTAL TAX PER $1,000.
		On Personal Estate.	On Real Estate.	Total.	
HAMPDEN					
Agawam	–	–	–	–	–
Blandford	$4,500	$12	$98	$110	$24 50
Brimfield	1,750	–	49	49	28 50
Chester	625	–	17	17	28 00
Chicopee	6,800	135	95	230	33 90
East Longmeadow	–	–	–	–	–
Granville	5,500	–	165	165	30 00
Hampden	–	–	–	–	–
Holland	–	–	–	–	–
Holyoke	54,610	717	495	1,212	22 20
Longmeadow	6,300	–	170	170	27 00
Ludlow	11,975	–	371	371	31 00
Monson	–	–	–	–	–
Montgomery	–	–	–	–	–
Palmer	–	–	–	–	–
Russell	2,915	32	14	46	16 00
Southwick	250	–	6	6	26 00
Springfield	42,870	1,006	160	1,166	27 20
Tolland	–	–	–	–	–
Wales	–	–	–	–	–
West Springfield	550	16	–	16	30 70
Westfield	2,800	89	–	89	32 00
Wilbraham	9,955	–	288	288	29 00
Totals.	$151,400	$2,007	$1,928	$3,935	–
HAMPSHIRE					
Amherst	–	–	–	–	–
Belchertown	$1,250	–	$44	$44	$35 70
Chesterfield	660	$6	7	13	21 00
Cummington	550	4	11	15	28 00
Easthampton	17,435	–	435	435	25 00
Enfield	2,900	–	58	58	20 00
Goshen	8,300	–	249	249	30 00
Granby	–	–	–	–	–
Greenwich	2,400	8	30	38	16 00
Hadley	1,120	12	18	30	27 00
Hatfield	–	–	–	–	–
Huntington	3,450	1	102	103	30 00
Middlefield	–	–	–	–	–
Northampton	1,595	28	17	45	28 50
Pelham	2,600	1	39	40	15 50
Plainfield	–	–	–	–	–
Prescott	–	–	–	–	–
South Hadley	3,150	35	34	69	22 00
Southampton	–	–	–	–	–
Ware	–	–	–	–	–
Westhampton	2,050	–	33	33	16 50
Williamsburg	–	–	–	–	–
Worthington	–	–	–	–	–
Totals.	$47,460	$95	$1,077	$1,172	–
MIDDLESEX					
Acton	$550	–	$12	$12	$22 40
Arlington	8,000	$217	26	243	30 40
Ashby	–	–	–	–	–
Ashland	3,300	–	133	133	40 50
Ayer	–	–	–	–	–
Bedford	675	–	25	25	37 50
Belmont	129,040	28	3,649	3,677	28 50
Billerica	51,660	126	1,320	1,446	28 00
Boxborough	–	–	–	–	–
Burlington	4,035	22	82	104	26 00
Cambridge	6,400	228	–	228	35 70
Carlisle	300	–	7	7	24 50
Chelmsford	1,175	28	8	36	31 00
Concord	675	–	26	26	39 00
Dracut	1,175	–	52	52	44 60
Dunstable	600	–	17	17	29 00
Everett	–	–	–	–	–
Framingham	9,170	275	–	275	30 00
Groton	400	13	–	13	33 25
Holliston	2,300	–	70	70	30 70
Hopkinton	3,500	–	102	102	29 20
Hudson	–	–	–	–	–
Lexington	33,035	–	1,057	1,057	32 00

between the 10th and 20th Days of December, 1930 — Continued.

Number of Horses Assessed.	Number of Cows Assessed.	Number of Sheep Assessed.	Number of Neat Cattle other than Cows Assessed.	Number of Swine Assessed.	Number of Dwelling Houses Assessed.	Number of Acres of Land Assessed.	Number and Value of Fowl Assessed.	
							Number.	Value.
–	–	–	–	–	–	–	–	–
–	–	–	–	–	1	1	–	–
–	–	–	–	–	1	77	–	–
–	–	–	–	–	1	116	–	–
–	–	–	–	–	1	20	–	–
–	–	–	–	–	–	–	–	–
–	–	–	–	–	2	890	–	–
–	–	–	–	–	–	–	–	–
–	–	–	–	–	–	–	–	–
–	–	–	–	–	1	–	–	–
–	–	–	–	–	1	1	–	–
–	–	–	–	–	4	58	–	–
–	–	–	–	–	–	–	–	–
–	–	–	–	–	–	–	–	–
–	–	–	–	–	–	–	–	–
–	–	–	–	–	2	6	–	–
–	–	–	–	–	–	4	–	–
–	–	–	–	–	1	–	–	–
–	–	–	–	–	–	–	–	–
–	–	–	–	–	–	–	–	–
–	–	–	–	–	–	–	–	–
–	–	–	–	–	–	–	–	–
–	–	–	–	–	3	78	–	–
–	–	–	–	–	18	1,251	–	–
–	–	–	–	–	–	–	–	–
–	–	–	–	–	1	–	–	–
–	–	–	–	–	1	–	–	–
–	–	–	–	–	1	2	–	–
–	–	–	–	–	3	1	–	–
–	–	–	–	–	2	3	–	–
–	–	–	–	–	6	39	–	–
–	–	–	–	–	–	–	–	–
4	–	–	–	–	1	21	–	–
–	6	–	–	–	–	19	–	–
–	–	–	–	–	–	–	–	–
–	–	–	–	–	1	71	–	–
–	–	–	–	–	–	–	–	–
–	–	–	–	–	–	1	–	–
–	–	–	–	–	1	29	–	–
–	–	–	–	–	–	–	–	–
–	–	–	–	–	–	–	–	–
–	–	–	–	–	1	14	–	–
–	–	–	–	–	–	–	–	–
–	–	–	–	–	–	–	–	–
–	–	–	–	–	1	91	–	–
–	–	–	–	–	–	–	–	–
–	–	–	–	–	–	–	–	–
4	6	–	–	–	19	291	–	–
–	–	–	–	–	–	7	–	–
–	–	–	–	–	–	–	–	–
–	–	–	–	–	–	–	–	–
–	–	–	–	–	2	12	–	–
–	–	–	–	–	–	–	–	–
–	–	–	–	–	1	1	–	–
–	–	–	–	–	10	65	–	–
–	–	–	–	–	18	112	–	–
–	–	–	–	–	–	–	–	–
–	–	–	–	–	1	–	–	–
1	–	–	–	–	–	–	–	–
–	–	–	–	–	–	3	–	–
–	–	–	–	–	–	–	–	–
–	–	–	–	–	–	4	–	–
–	–	–	–	–	1	–	–	–
–	–	–	–	–	–	–	–	–
–	–	–	–	–	–	–	–	–
–	–	–	–	–	–	–	–	–
–	–	–	–	–	–	–	–	–
–	–	–	–	–	1	–	–	–
–	–	–	–	–	2	2	–	–
–	–	–	–	–	–	–	–	–
–	–	–	–	–	4	21	–	–

TABLE I. — *Aggregates of Property and Taxes, as Assessed*

CITIES AND TOWNS.	Number of Persons Assessed on Property	Value of Assessed Stock in Trade	Value of Assessed Live Stock	Value of Assessed Machinery	Value of All Other Assessed Tangible Personal Property
MIDDLESEX — Con.					
Lincoln	–	–	–	–	–
Littleton	6	–	–	–	$125
Lowell	97	$15,450	–	$100	19,000
Malden	–	–	–	–	–
Marlborough	5	100	$660	–	–
Maynard	2	–	–	100	–
Medford	3	200	–	15,000	–
Melrose	10	–	–	–	200
Natick	17	3,550	–	2,850	1,875
Newton	5	–	–	–	500
North Reading	2	–	–	–	100
Pepperell	1	–	–	–	–
Reading	–	–	–	–	–
Sherborn	–	–	–	–	–
Shirley	2	–	–	–	–
Somerville	2	1,200	–	2,100	–
Stoneham	1	–	–	–	–
Stow	–	–	–	–	–
Sudbury	14	–	–	–	–
Tewksbury	2	–	–	–	–
Townsend	1	–	–	–	–
Tyngsborough	1	600	–	–	–
Wakefield	6	–	–	1,100	1,100
Waltham	26	–	–	–	4,400
Watertown	9	–	–	1,700	3,600
Wayland	2	–	650	–	–
Westford	–	–	–	–	–
Weston	–	–	–	–	–
Wilmington	–	–	–	–	–
Winchester	–	–	–	–	–
Woburn	–	–	–	–	–
Totals	318	$36,150	$1,360	$24,527	$44,653
NANTUCKET					
Nantucket	37	$350	–	$1,810	$38,560
NORFOLK					
Avon	2	–	–	–	–
Bellingham	10	–	–	–	–
Braintree	13	–	–	–	–
Brookline	101	–	–	–	$56,200
Canton	16	$150	–	–	–
Cohasset	1	3,000	–	$50	750
Dedham	17	–	–	11,950	–
Dover	–	–	–	–	–
Foxborough	2	–	–	–	–
Franklin	–	–	–	–	–
Holbrook	1	–	–	–	–
Medfield	1	–	–	–	2,750
Medway	–	–	–	–	–
Millis	–	–	–	–	–
Milton	5	–	–	3,300	400
Needham	4	–	$125	–	–
Norfolk	1	–	–	–	–
Norwood	1	–	–	–	–
Plainville	2	–	–	–	–
Quincy	6	1,500	–	–	–
Randolph	6	–	–	–	–
Sharon	219	–	–	–	–
Stoughton	–	–	–	–	–
Walpole	8	300	–	100	3,580
Wellesley	6	5,800	–	–	–
Westwood	–	–	–	–	–
Weymouth	17	800	–	–	200
Wrentham	–	–	–	–	–
Totals	439	$11,550	$125	$15,400	$63,880
PLYMOUTH					
Abington	3	$1,800	–	$1,600	–
Bridgewater	5	–	–	100	–
Brockton	2	700	$50	2,100	$250
Carver	–	–	–	–	–
Duxbury	2	–	–	–	–
East Bridgewater	–	–	–	–	–

between the 10th and 20th Days of December, 1930 — Continued.

Value of Assessed Personal Estate.	Value of Assessed Real Estate.		
Total.	Buildings, excluding Land.	Land, excluding Buildings.	Total.
–	–	–	–
$125	$925	$675	$1,600
34,550	3,700	2,850	6,550
–	–	–	–
760	300	705	1,005
100	1,900	200	2,100
15,200	–	–	–
200	10,800	4,400	15,200
8,275	24,250	8,950	33,200
500	4,500	1,050	5,550
100	1,100	–	1,100
–	300	–	300
–	–	–	–
–	–	–	–
–	4,000	2,050	6,050
3,300	–	–	–
–	3,900	–	3,900
–	–	–	–
–	4,405	2,810	7,215
–	1,000	450	1,450
–	–	610	610
600	–	–	–
2,200	350	–	350
4,400	–	200	200
5,300	4,100	2,150	6,250
650	2,650	300	2,950
–	–	–	–
–	–	–	–
–	–	–	–
–	–	–	–
–	–	–	–
$106,690	$193,130	$128,010	$321,140
$40,720	$51,880	$21,540	$73,420
–	$2,950	–	$2,950
–	–	$3,000	3,000
–	5,200	3,900	9,100
$56,200	–	–	–
150	34,600	10,250	44,850
3,800	–	–	–
11,950	37,300	13,400	50,700
–	–	–	–
–	200	900	1,100
–	–	–	–
–	600	–	600
2,750	–	–	–
–	–	–	–
–	–	–	–
3,700	–	–	–
125	7,800	1,550	9,350
–	1,200	–	1,200
–	–	250	250
–	1,600	695	2,295
1,500	5,800	500	6,300
–	1,600	1,600	3,200
–	3,200	755	3,955
–	–	–	–
3,980	–	–	–
5,800	1,000	1,950	2,950
–	–	–	–
1,000	54,025	7,625	61,650
–	–	–	–
$90,955	$157,075	$46,375	$203,450
$3,400	–	–	–
100	$2,225	$1,075	$3,300
3,100	–	–	–
–	–	–	–
–	4,000	150	4,150
–	–	–	–

TABLE I. — *Aggregates of Property and Taxes, as Assessed*

CITIES AND TOWNS.	Total Valuation of Assessed Estate.	Taxes on the Property shown in This Table.			Rate of Total Tax per $1,000.
		On Personal Estate.	On Real Estate.	Total.	
MIDDLESEX — Con.					
Lincoln	–	–	–	–	–
Littleton	$1,725	$3	$43	$46	$27 00
Lowell	41,100	1,154	218	1,372	33 40
Malden	–	–	–	–	–
Marlborough	1,765	27	35	62	35 50
Maynard	2,200	2	55	57	26 00
Medford	15,200	440	–	440	29 00
Melrose	15,400	6	505	511	33 20
Natick	41,475	254	1,021	1,275	30 75
Newton	6,050	13	151	164	27 20
North Reading	1,200	3	34	37	31 50
Pepperell	300	–	9	9	30 00
Reading	–	–	–	–	–
Sherborn	–	–	–	–	–
Shirley	6,050	–	169	169	28 00
Somerville	3,300	96	–	96	29 10
Stoneham	3,900	–	115	115	29 60
Stow	–	–	–	–	–
Sudbury	7,215	–	198	198	27 50
Tewksbury	1,450	–	42	42	29 40
Townsend	610	–	18	18	29 70
Tyngsborough	600	18	–	18	30 00
Wakefield	2,550	77	12	89	35 00
Waltham	4,600	145	6	151	33 00
Watertown	11,550	167	197	364	31 60
Wayland	3,600	14	65	79	22 00
Westford	–	–	–	–	–
Weston	–	–	–	–	–
Wilmington	–	–	–	–	–
Winchester	–	–	–	–	–
Woburn	–	–	–	–	–
Totals	$427,830	$3,356	$9,479	$12,835	–
NANTUCKET					
Nantucket	$114,140	$1,058	$1,909	$2,967	$26 00
NORFOLK					
Avon	$2,950	–	$90	$90	$30 80
Bellingham	3,000	–	75	75	25 00
Braintree	9,100	–	280	280	30 80
Brookline	56,200	1,118	–	1,118	19 90
Canton	45,000	5	1,489	1,494	33 20
Cohasset	3,800	93	–	93	24 60
Dedham	62,650	391	1,663	2,054	32 80
Dover	–	–	–	–	–
Foxborough	1,100	–	36	36	32 75
Franklin	–	–	–	–	–
Holbrook	600	–	19	19	32 50
Medfield	2,750	86	–	86	31 50
Medway	–	–	–	–	–
Millis	–	–	–	–	–
Milton	3,700	99	–	99	26 80
Needham	9,475	4	308	312	33 00
Norfolk	1,200	–	35	35	29 80
Norwood	250	–	7	7	29 00
Plainville	2,295	–	78	78	34 00
Quincy	7,800	42	176	218	28 00
Randolph	3,200	–	112	112	35 00
Sharon	3,955	–	113	113	28 60
Stoughton	–	–	–	–	–
Walpole	3,980	93	–	93	23 40
Wellesley	8,750	125	63	188	21 50
Westwood	–	–	–	–	–
Weymouth	62,650	27	1,695	1,722	27 50
Wrentham	–	–	–	–	–
Totals	$294,405	$2,083	$6,239	$8,322	–
PLYMOUTH					
Abington	$3,400	$115	–	$115	$34 00
Bridgewater	3,400	3	$122	125	36 90
Brockton	3,100	107	–	107	34 70
Carver	–	–	–	–	–
Duxbury	4,150	–	91	91	22 00
East Bridgewater	–	–	–	–	–

between the 10th and 20th Days of December, 1930 — Continued.

Number of Horses Assessed.	Number of Cows Assessed.	Number of Sheep Assessed.	Number of Neat Cattle other than Cows Assessed.	Number of Swine Assessed.	Number of Dwelling Houses Assessed.	Number of Acres of Land Assessed.	Number and Value of Fowl Assessed.	
							Number.	Value.
–	–	–	–	–	–	–	–	–
–	–	–	–	–	–	1	–	–
–	–	–	–	–	2	1	–	–
–	–	–	–	–	–	–	–	–
1	1	–	–	–	–	–	–	–
–	–	–	–	–	–	–	–	–
–	–	–	–	–	–	–	–	–
–	–	–	–	–	4	2	–	–
–	–	–	–	–	6	41	–	–
–	–	–	–	–	1	–	–	–
–	–	–	–	–	–	–	–	–
–	–	–	–	–	1	–	–	–
–	–	–	–	–	–	–	–	–
–	–	–	–	–	–	–	–	–
–	–	–	–	–	–	30	–	–
–	–	–	–	–	–	–	–	–
–	–	–	–	–	1	–	–	–
–	–	–	–	–	–	–	–	–
–	–	–	–	–	2	44	–	–
–	–	–	–	–	2	2	–	–
–	–	–	–	–	–	22	–	–
–	–	–	–	–	–	–	–	–
–	–	–	–	–	–	–	–	–
–	–	–	–	–	–	5	–	–
–	–	–	–	–	2	–	–	–
–	13	–	–	–	1	–	–	–
–	–	–	–	–	–	–	–	–
–	–	–	–	–	–	–	–	–
–	–	–	–	–	–	–	–	–
–	–	–	–	–	–	–	–	–
–	–	–	–	–	–	–	–	–
2	14	–	–	–	62	375	–	–
–	–	–	–	–	20	22	–	–
–	–	–	–	–	1	–	–	–
–	–	–	–	–	–	3	–	–
–	–	–	–	–	2	13	–	–
–	–	–	–	–	–	–	–	–
–	–	–	–	–	13	62	–	–
–	–	–	–	–	–	–	–	–
–	–	–	–	–	11	5	–	–
–	–	–	–	–	–	–	–	–
–	–	–	–	–	–	–	–	–
–	–	–	–	–	–	–	–	–
–	–	–	–	–	–	–	–	–
–	–	–	–	–	–	–	–	–
–	–	–	–	–	–	–	–	–
–	–	–	–	–	–	–	–	–
–	–	–	–	–	–	–	–	–
–	–	–	–	–	–	–	–	–
–	–	–	–	–	2	2	125	$125
–	–	–	–	–	1	–	–	–
–	–	–	–	–	–	–	–	–
–	–	–	–	–	1	1	–	–
–	–	–	–	–	1	–	–	–
–	–	–	–	–	1	10	–	–
–	–	–	–	–	1	42	–	–
–	–	–	–	–	–	–	–	–
–	–	–	–	–	–	–	–	–
–	–	–	–	–	1	2	–	–
–	–	–	–	–	–	–	–	–
–	–	–	–	–	15	4	–	–
–	–	–	–	–	–	–	–	–
–	–	–	–	–	50	144	125	$125
–	–	–	–	–	–	–	–	–
–	–	–	–	–	3	18	–	–
1	–	–	–	–	–	–	–	–
–	–	–	–	–	–	–	–	–
–	–	–	–	–	1	1	–	–
–	–	–	–	–	–	–	–	–

TABLE I. — *Aggregates of Property and Taxes, as Assessed*

CITIES AND TOWNS.	Number of Persons Assessed on Property	Value of Assessed Stock in Trade	Value of Assessed Live Stock	Value of Assessed Machinery	Value of All Other Assessed Tangible Personal Property
PLYMOUTH — Con.					
Halifax	8	–	–	–	$470
Hanover	7	–	–	–	–
Hanson	1	–	–	–	–
Hingham	5	–	$300	$100	25
Hull	3	–	–	–	–
Kingston	6	–	–	–	280
Lakeville	1	–	–	–	–
Marion	2	–	–	–	–
Marshfield	8	$1,000	150	–	–
Mattapoisett	4	–	–	–	–
Middleborough	3	–	–	–	–
Norwell	–	–	–	–	–
Pembroke	–	–	–	–	–
Plymouth	29	–	–	–	75
Plympton	–	–	–	–	–
Rochester	–	–	–	–	–
Rockland	1	–	–	17,040	–
Scituate	12	–	–	–	2,675
Wareham	12	–	–	–	225
West Bridgewater	1	–	–	–	–
Whitman	11	–	300	100	–
Totals	126	$3,500	$800	$21,040	$4,000
SUFFOLK					
Boston	220	$206,000	–	$743,600	$500,700
Chelsea	–	–	–	–	–
Revere	2	–	–	–	–
Winthrop	–	–	–	–	–
Totals	222	$206,000	–	$743,600	$500,700
WORCESTER					
Ashburnham	–	–	–	–	–
Athol	–	–	–	–	–
Auburn	–	–	–	–	–
Barre	10	–	–	–	–
Berlin	13	–	$280	$1,660	–
Blackstone	–	–	–	–	–
Bolton	–	–	–	–	–
Boylston	2	–	–	–	–
Brookfield	4	–	–	–	$450
Charlton	–	–	–	–	–
Clinton	5	$4,600	–	–	–
Dana	–	–	–	–	–
Douglas	–	–	–	–	–
Dudley	2	–	–	–	200
East Brookfield	1	–	–	–	–
Fitchburg	4	–	–	–	200
Gardner	8	1,500	–	–	2,700
Grafton	4	–	–	–	–
Hardwick	–	–	–	–	–
Harvard	–	–	–	–	–
Holden	3	–	630	–	–
Hopedale	–	–	–	–	–
Hubbardston	1	500	–	–	–
Lancaster	5	–	–	–	–
Leicester	7	–	100	–	100
Leominster	8	900	200	–	200,000
Lunenburg	–	–	–	–	–
Mendon	–	–	–	–	–
Milford	1	–	–	–	–
Millbury	7	–	–	–	–
Millville	–	–	–	–	–
New Braintree	–	–	–	–	–
North Brookfield	2	–	–	–	–
Northborough	–	–	–	–	–
Northbridge	–	–	–	–	–
Oakham	2	–	–	–	–
Oxford	3	–	–	–	–
Paxton	–	–	–	–	–
Petersham	–	–	–	–	–
Phillipston	1	–	–	–	–
Princeton	–	–	–	–	–
Royalston	1	–	–	–	–
Rutland	3	–	–	–	400

between the 10th and 20th Days of December, 1930 — Continued.

Value of Assessed Personal Estate.	Value of Assessed Real Estate.		
Total.	Buildings, excluding Land.	Land, excluding Buildings.	Total.
$470	–	–	–
–	$16,350	$3,350	$19,700
–	–	300	300
425	2,900	1,800	4,700
–	3,000	3,240	6,240
280	3,100	1,300	4,400
–	300	–	300
–	400	2,750	3,150
1,150	5,200	1,650	6,850
–	5,000	950	5,950
–	–	400	400
–	–	–	–
–	–	–	–
75	3,350	5,575	8,925
–	–	–	–
–	–	–	–
17,040	–	200	200
2,675	–	1,000	1,000
225	9,900	1,900	11,800
–	–	150	150
400	17,205	5,300	22,505
$29,340	$72,930	$31,090	$104,020
$1,450,300	$10,000	$8,100	$18,100
–	–	–	–
–	3,200	–	3,200
–	–	–	–
$1,450,300	$13,200	$8,100	$21,300
–	–	–	–
–	–	–	–
–	–	–	–
–	$7,950	$4,150	$12,100
1,940	16,200	3,050	19,250
–	–	–	–
–	–	–	–
–	–	130	130
450	–	150	150
–	–	–	–
4,600	2,900	5,275	8,175
–	–	–	–
–	–	–	–
200	–	325	325
–	400	250	650
200	400	850	1,250
4,200	15,900	4,600	20,500
–	6,250	2,400	8,650
–	–	–	–
–	–	–	–
630	–	515	515
–	–	–	–
500	–	–	–
–	11,050	2,650	13,700
200	5,000	2,075	7,075
201,100	–	1,650	1,650
–	–	–	–
–	–	–	–
–	2,600	500	3,100
–	6,000	2,550	8,550
–	–	–	–
–	–	–	–
–	–	200	200
–	–	–	–
–	–	–	–
–	–	50	50
–	5,450	850	6,300
–	–	–	–
–	–	–	–
–	450	100	550
–	–	–	–
–	600	800	1,400
400	–	1,150	1,150

TABLE I. — *Aggregates of Property and Taxes, as Assessed*

CITIES AND TOWNS.	TOTAL VALUATION OF ASSESSED ESTATE.	TAXES ON THE PROPERTY SHOWN IN THIS TABLE.			RATE OF TOTAL TAX PER $1,000.
		On Personal Estate.	On Real Estate.	Total.	
PLYMOUTH — Con.					
Halifax	$470	$11	–	$11	$24 00
Hanover	19,700	–	$669	669	34 00
Hanson	300	–	9	9	31 62
Hingham	5,125	12	135	147	28 80
Hull	6,240	–	187	187	30 00
Kingston	4,680	5	90	95	20 40
Lakeville	300	–	7	7	25 40
Marion	3,150	–	80	80	25 50
Marshfield	8,000	29	171	200	25 00
Mattapoisett	5,950	–	135	135	23 50
Middleborough	400	–	13	13	34 10
Norwell	–	–	–	–	–
Pembroke	–	–	–	–	–
Plymouth	9,000	2	214	216	24 00
Plympton	–	–	–	–	–
Rochester	–	–	–	–	–
Rockland	17,240	674	8	682	39 60
Scituate	3,675	79	29	108	29 60
Wareham	12,025	5	261	266	22 15
West Bridgewater	150	–	4	4	28 00
Whitman	22,905	12	675	687	30 00
Totals	$133,360	$1,054	$2,900	$3,954	–
SUFFOLK					
Boston	$1,468,400	$44,669	$557	$45,226	$30 80
Chelsea	–	–	–	–	–
Revere	3,200	–	120	120	37 80
Winthrop	–	–	–	–	–
Totals	$1,471,600	$44,669	$677	$45,346	–
WORCESTER					
Ashburnham	–	–	–	–	–
Athol	–	–	–	–	–
Auburn	–	–	–	–	–
Barre	$12,100	–	$411	$411	$34 00
Berlin	21,190	$52	520	572	27 00
Blackstone	–	–	–	–	–
Bolton	–	–	–	–	–
Boylston	130	–	4	4	34 00
Brookfield	600	14	4	18	30 00
Charlton	–	–	–	–	–
Clinton	12,775	110	196	306	24 00
Dana	–	–	–	–	–
Douglas	–	–	–	–	–
Dudley	525	7	11	18	34 40
East Brookfield	650	–	11	11	18 40
Fitchburg	1,450	6	35	41	28 40
Gardner	24,700	105	512	617	25 00
Grafton	8,650	–	298	298	34 50
Hardwick	–	–	–	–	–
Harvard	–	–	–	–	–
Holden	1,145	23	18	41	36 40
Hopedale	–	–	–	–	–
Hubbardston	500	15	–	15	30 00
Lancaster	13,700	–	376	376	27 50
Leicester	7,275	7	253	260	35 80
Leominster	202,750	6,234	51	6,285	31 00
Lunenburg	–	–	–	–	–
Mendon	–	–	–	–	–
Milford	3,100	–	105	105	34 00
Millbury	8,550	–	324	324	38 00
Millville	–	–	–	–	–
New Braintree	–	–	–	–	–
North Brookfield	200	–	5	5	27 50
Northborough	–	–	–	–	–
Northbridge	–	–	–	–	–
Oakham	50	–	1	1	29 00
Oxford	6,300	–	223	223	35 40
Paxton	–	–	–	–	–
Petersham	–	–	–	–	–
Phillipston	550	–	16	16	29 20
Princeton	–	–	–	–	–
Royalston	1,400	–	40	40	29 00
Rutland	1,550	11	32	43	28 00

between the 10th and 20th Days of December, 1930 — Continued.

Number of Horses Assessed.	Number of Cows Assessed.	Number of Sheep Assessed.	Number of Neat Cattle other than Cows Assessed.	Number of Swine Assessed.	Number of Dwelling Houses Assessed.	Number of Acres of Land Assessed.	Number and Value of Fowl Assessed.	
							Number	Value.
–	–	–	–	–	–	–	–	–
–	–	–	–	–	6	20	–	–
–	–	–	–	–	–	3	–	–
–	–	–	–	–	2	23	200	$300
–	–	–	–	–	2	14	–	–
–	–	–	–	–	3	32	–	–
–	–	–	–	–	1	–	–	–
–	–	–	–	–	1	204	–	–
–	2	–	–	–	2	2	–	–
–	–	–	–	–	5	6	–	–
–	–	–	–	–	–	19	–	–
–	–	–	–	–	–	–	–	–
–	–	–	–	–	–	–	–	–
–	–	–	–	–	6	8	–	–
–	–	–	–	–	–	–	–	–
–	–	–	–	–	–	–	–	–
–	–	–	–	–	–	–	–	–
–	–	–	–	–	–	1	–	–
–	–	–	–	–	9	1	–	–
–	–	–	–	–	–	–	–	–
–	3	–	–	–	7	18	–	–
1	5	–	–	–	48	370	200	$300
–	–	–	–	–	2	1	–	–
–	–	–	–	–	–	–	–	–
–	–	–	–	–	2	–	–	–
–	–	–	–	–	–	–	–	–
–	–	–	–	–	4	1	–	–
–	–	–	–	–	–	–	–	–
–	–	–	–	–	–	–	–	–
–	–	–	–	–	–	–	–	–
–	–	–	–	–	5	39	–	–
1	1	–	1	–	5	58	130	$130
–	–	–	–	–	–	–	–	–
–	–	–	–	–	–	–	–	–
–	–	–	–	–	–	8	–	–
–	–	–	–	–	–	1	–	–
–	–	–	–	–	–	–	–	–
–	–	–	–	–	1	1	–	–
–	–	–	–	–	–	–	–	–
–	–	–	–	–	–	–	–	–
–	–	–	–	–	–	1	–	–
–	–	–	–	–	–	–	–	–
–	–	–	–	–	–	4	–	–
–	–	–	–	–	4	81	–	–
–	–	–	–	–	2	3	–	–
–	–	–	–	–	–	–	–	–
–	–	–	–	–	–	–	–	–
–	–	–	–	–	–	5	–	–
–	–	–	–	–	–	–	–	–
–	–	–	–	–	–	–	–	–
–	–	–	–	–	5	98	–	–
1	1	–	–	–	4	44	–	–
2	2	–	–	–	–	1	50	50
–	–	–	–	–	–	–	–	–
–	–	–	–	–	–	–	–	–
–	–	–	–	–	1	–	–	–
–	–	–	–	–	5	11	–	–
–	–	–	–	–	–	–	–	–
–	–	–	–	–	–	–	–	–
–	–	–	–	–	–	9	–	–
–	–	–	–	–	–	–	–	–
–	–	–	–	–	–	–	–	–
–	–	–	–	–	–	5	–	–
–	–	–	–	–	3	2	–	–
–	–	–	–	–	–	–	–	–
–	–	–	–	–	–	–	–	–
–	–	–	–	–	1	–	–	–
–	–	–	–	–	–	–	–	–
–	–	–	–	–	–	50	–	–
–	–	–	–	–	–	71	–	–

TABLE I. — *Aggregates of Property and Taxes, as Assessed*

CITIES AND TOWNS.	Number of Persons Assessed on Property	Value of Assessed Stock in Trade	Value of Assessed Live Stock	Value of Assessed Machinery	Value of All Other Assessed Tangible Personal Property
WORCESTER — Con.					
Shrewsbury	4	–	$150	–	$1,150
Southborough	1	–	125	–	–
Southbridge	1	–	–	–	–
Spencer	–	–	–	–	–
Sterling	2	–	1,260	–	–
Sturbridge	2	–	–	$8,000	100
Sutton	4	–	–	–	–
Templeton	2	–	–	–	–
Upton	–	–	–	–	–
Uxbridge	4	–	–	–	–
Warren	1	$450	–	–	–
Webster	7	–	–	–	125
West Boylston	3	–	–	–	–
West Brookfield	–	–	–	–	–
Westborough	1	–	–	–	–
Westminster	3	–	–	–	110
Winchendon	1	–	–	–	–
Worcester	47	6,950	2,050	48,800	6,550
Totals	180	$14,900	$4,795	$58,460	$212,085

TABLE I. — *Aggregates of Property and Taxes, as Assessed*

CITIES AND TOWNS.	TOTAL VALUATION OF ASSESSED ESTATE.	TAXES ON THE PROPERTY SHOWN IN THIS TABLE.			RATE OF TOTAL TAX PER $1,000.
		On Personal Estate.	On Real Estate.	Total.	
WORCESTER — Con.					
Shrewsbury	$1,400	$48	$4	$52	$37 20
Southborough	125	3	–	3	27 40
Southbridge	100	–	3	3	35 40
Spencer	–	–	–	–	–
Sterling	1,980	34	19	53	27 00
Sturbridge	8,100	226	–	226	28 00
Sutton	3,925	–	141	141	36 00
Templeton	300	–	10	10	34 00
Upton	–	–	–	–	–
Uxbridge	3,770	–	107	107	28 40
Warren	450	13	–	13	30 60
Webster	5,890	4	193	197	33 50
West Boylston	20,800	–	582	582	28 00
West Brookfield	–	–	–	–	–
Westborough	4,000	–	121	121	30 30
Westminster	1,510	4	53	57	38 00
Winchendon	150	–	5	5	36 40
Worcester	122,150	1,828	1,641	3,469	28 40
Totals	$504,490	$8,744	$6,325	$15,069	–

between the 10th and 20th Days of December, 1930 — Continued.

Value of Assessed Personal Estate.	Value of Assessed Real Estate.		
Total.	Buildings, excluding Land.	Land, excluding Buildings.	Total.
$1,300	–	$100	$100
125	–	–	–
–	–	100	100
–	–	–	–
1,260	–	720	720
8,100	–	–	–
–	$1,725	2,200	3,925
–	–	300	300
–	–	–	–
–	1,800	1,970	3,770
450	–	–	–
125	4,800	965	5,765
–	12,510	8,290	20,800
–	–	–	–
–	3,500	500	4,000
110	850	550	1,400
–	–	150	150
64,350	46,500	11,300	57,800
$290,240	$152,835	61,415	$214,250

between the 10th and 20th Days of December, 1930 — Concluded.

Number of Horses Assessed.	Number of Cows Assessed.	Number of Sheep Assessed.	Number of Neat Cattle other than Cows Assessed.	Number of Swine Assessed.	Number of Dwelling Houses Assessed.	Number of Acres of Land Assessed.	Number and Value of Fowl Assessed.	
							Number.	Value.
1	–	–	–	–	–	3	–	–
–	–	–	–	–	–	–	100	$125
–	–	–	–	–	–	10	–	–
–	–	–	–	–	–	–	–	–
–	18	–	–	–	–	20	–	–
–	–	–	–	–	–	–	–	–
–	–	–	–	–	2	21	–	–
–	–	–	–	–	–	3	–	–
–	–	–	–	–	–	–	–	–
–	–	–	–	–	2	115	–	–
–	–	–	–	–	–	–	–	–
–	–	–	–	–	2	20	–	–
–	–	–	–	–	2	272	–	–
–	–	–	–	–	–	–	–	–
–	–	–	–	–	1	3	–	–
–	–	–	–	–	2	22	–	–
–	–	–	–	–	–	1	–	–
4	17	–	–	1	7	3	–	–
9	39	–	1	1	54	985	280	$305

TABLE II. — *Aggregates of Property and Taxes, as Assessed Recapitulation.*

COUNTIES.	Number of Persons Assessed on Property	Value of Assessed Stock in Trade	Value of Assessed Live Stock	Value of Assessed Machinery	Value of All Other Assessed Tangible Personal Property
Barnstable	77	$3,250	–	–	$8,450
Berkshire	56	7,775	$2,475	$6,965	800
Bristol	126	15,825	760	28,070	9,600
Dukes County	36	–	125	–	2,050
Essex	235	8,100	3,410	19,035	26,010
Franklin	57	11,400	100	5,255	6,230
Hampden	83	36,480	–	7,350	35,290
Hampshire	46	1,000	840	1,600	710
Middlesex	318	36,150	1,360	24,527	44,653
Nantucket	37	350	–	1,810	38,560
Norfolk	439	11,550	125	15,400	63,880
Plymouth	126	3,500	800	21,040	4,000
Suffolk	222	206,000	–	743,600	500,700
Worcester	180	14,900	4,795	58,460	212,085
State	2,038	$356,280	$14,790	$933,112	$953,018

TABLE II. — *Aggregates of Property and Taxes, as Assessed Recapitulation* — Concluded.

COUNTIES.	Total Valuation of Assessed Estate.	Taxes on the Property shown in This Table.		
		On Personal Estate.	On Real Estate.	Total.
Barnstable	$87,190	$295	$1,542	$1,837
Berkshire	115,600	548	2,893	3,441
Bristol	196,975	1,967	4,357	6,324
Dukes County	32,260	66	909	975
Essex	352,823	1,688	8,752	10,440
Franklin	46,775	660	721	1,381
Hampden	151,400	2,007	1,928	3,935
Hampshire	47,460	95	1,077	1,172
Middlesex	427,830	3,356	9,479	12,835
Nantucket	114,140	1,058	1,909	2,967
Norfolk	294,405	2,083	6,239	8,322
Plymouth	133,360	1,054	2,900	3,954
Suffolk	1,471,600	44,669	677	45,346
Worcester	504,490	8,744	6,325	15,069
State	$3,976,308	$68,290	$49,708	$117,998

between the 10th and 20th Days of December, 1930.

Recapitulation.

Value of Assessed Personal Estate.	Value of Assessed Real Estate.		
Total.	Buildings, excluding Land.	Land, excluding Buildings.	Total.
$11,700	$27,520	$47,970	$75,490
18,015	72,250	25,335	97,585
54,255	108,540	34,180	142,720
2,175	21,265	8,820	30,085
56,555	223,387	72,881	296,268
22,985	10,425	13,365	23,790
79,120	36,540	35,740	72,280
4,150	29,825	13,485	43,310
106,690	193,130	128,010	321,140
40,720	51,880	21,540	73,420
90,955	157,075	46,375	203,450
29,340	72,930	31,090	104,020
1,450,300	13,200	8,100	21,300
290,240	152,835	61,415	214,250
$2,257,200	$1,170,802	$548,306	$1,719,108

between the 10th and 20th Days of December, 1930 — Concluded.

Recapitulation — Concluded.

Number of Horses Assessed.	Number of Cows Assessed.	Number of Sheep Assessed.	Number of Neat Cattle other than Cows Assessed.	Number of Swine Assessed.	Number of Dwelling Houses Assessed.	Number of Acres of Land Assessed.	Number and Value of Fowl Assessed.	
							Number.	Value.
–	–	–	–	–	14	240	–	–
6	–	–	–	125	21	1,034	–	–
5	1	–	–	–	33	423	500	$485
–	–	–	–	–	15	14	59	125
5	20	–	1	–	69	220	1,300	1,625
2	–	–	–	–	9	1,093	–	–
–	–	–	–	–	18	1,251	–	–
4	6	–	–	–	19	291	–	–
2	14	–	–	–	62	375	–	–
–	–	–	–	–	20	22	–	–
–	–	–	–	–	50	144	125	125
1	5	–	–	–	48	370	200	300
–	–	–	–	–	4	1	–	–
9	39	–	1	1	54	985	280	305
34	85	–	2	126	436	6,463	2,464	$2,965

TABLE III. — *Contains the Combined Figures from Certain of the More Important Columns of Table III of Part I of this Document for 1930 and those of the Corresponding Columns of Table I of this Part, so as to give the Total Assessments of 1930 in One Table.*

	Total Value of Assessed Personal Estate.	Total Value of Assessed Real Estate.	Total Valuation of Assessed Estate April 1, 1930.	Total Tax on Property shown in This Table.
BARNSTABLE				
Barnstable	$2,068,610	$20,223,870	$22,292,480	$592,979
Bourne	1,193,957	8,204,740	9,398,697	219,928
Brewster	62,534	2,058,386	2,120,920	44,539
Chatham	540,060	5,115,190	5,655,250	125,546
Dennis	289,100	2,751,570	3,040,670	95,780
Eastham	119,593	1,047,891	1,167,484	21,190
Falmouth	1,673,360	19,128,932	20,802,292	536,699
Harwich	377,600	5,145,920	5,523,520	138,087
Mashpee	57,958	982,085	1,040,043	33,281
Orleans	288,630	3,622,510	3,911,140	62,578
Provincetown	361,452	3,725,275	4,086,727	114,428
Sandwich	297,565	2,291,440	2,589,005	67,962
Truro	81,522	1,486,430	1,567,952	20,383
Wellfleet	159,365	1,707,022	1,866,387	42,180
Yarmouth	414,350	3,974,725	4,389,075	111,043
Totals	$7,985,656	$81,465,986	$89,451,642	$2,226,603
BERKSHIRE				
Adams	$4,549,145	$8,163,600	$12,712,745	$381,382
Alford	38,890	207,174	246,064	5,905
Becket	156,642	701,805	858,447	24,035
Cheshire	236,609	1,134,690	1,371,299	39,766
Clarksburg	203,030	488,246	691,276	22,812
Dalton	1,098,387	4,467,030	5,565,417	144,700
Egremont	195,013	710,660	905,673	13,585
Florida	158,183	1,276,573	1,434,756	33,286
Great Barrington	1,829,195	7,357,600	9,186,795	257,229
Hancock	105,197	344,940	450,137	10,083
Hinsdale	182,763	786,635	969,398	28,403
Lanesborough	137,931	1,023,164	1,161,095	34,832
Lee	1,021,726	3,944,830	4,966,556	136,083
Lenox	906,650	5,857,807	6,764,457	158,965
Monterey	117,863	628,042	745,905	17,304
Mount Washington	20,110	180,655	200,765	4,718
New Ashford	6,895	125,020	131,915	2,915
New Marlborough	276,803	1,055,283	1,332,086	31,304
North Adams	5,341,679	19,190,184	24,531,863	713,876
Otis	73,250	451,575	524,825	17,580
Peru	78,105	261,785	339,890	7,307
Pittsfield	6,558,525	52,644,990	59,203,515	1,894,511
Richmond	114,402	562,580	676,982	23,017
Sandisfield	99,875	576,870	676,745	19,625
Savoy	40,415	190,060	230,475	7,144
Sheffield	311,858	1,176,025	1,487,883	35,708
Stockbridge	690,650	4,913,275	5,603,925	124,407
Tyringham	54,817	354,798	409,615	10,240
Washington	24,415	166,155	190,570	4,764
West Stockbridge	266,132	937,945	1,204,077	33,112
Williamstown	1,076,255	6,247,700	7,323,955	201,409
Windsor	119,498	333,980	453,478	9,069
Totals	$26,090,908	$126,461,676	$152,552,584	$4,449,076
BRISTOL				
Acushnet	$338,239	$3,531,341	$3,869,580	$112,218
Attleboro	4,810,480	20,764,505	25,574,985	804,332
Berkley	94,696	820,525	915,221	24,710
Dartmouth	1,149,550	11,172,600	12,322,150	379,522
Dighton	1,014,159	2,905,419	3,919,578	88,190
Easton	758,055	4,513,865	5,271,920	124,416
Fairhaven	1,400,930	10,424,940	11,825,870	342,949
Fall River	35,521,550	113,536,600	149,058,150	5,783,455
Freetown	250,795	1,395,570	1,646,365	55,975
Mansfield	1,093,038	6,562,285	7,655,323	266,406
New Bedford	42,168,250	133,255,475	175,423,725	5,227,661
North Attleborough	1,495,210	8,799,570	10,294,780	324,284
Norton	322,100	2,005,450	2,327,550	65,170
Raynham	248,083	1,577,375	1,825,458	51,112
Rehoboth	457,572	1,716,448	2,174,020	87,613
Seekonk	489,885	4,312,405	4,802,290	134,464
Somerset	5,774,340	7,511,300	13,285,640	265,712
Swansea	832,920	3,580,495	4,413,415	97,979
Taunton	4,764,590	34,001,670	38,766,260	1,341,312
Westport	576,625	5,493,875	6,070,500	208,824
Totals	$103,561,067	$377,881,713	$481,442,780	$15,786,304

TABLE III. — Continued.

	Total Value of Assessed Personal Estate.	Total Value of Assessed Real Estate.	Total Valuation of Assessed Estate April 1, 1930.	Total Tax on Property shown in This Table.
DUKES COUNTY				
Chilmark	$58,275	$552,767	$611,042	$8,676
Edgartown	456,035	3,190,755	3,646,790	102,109
Gay Head	5,626	129,034	134,660	3,514
Gosnold	227,100	1,227,811	1,454,911	8,726
Oak Bluffs	649,953	3,718,485	4,368,438	139,789
Tisbury	548,770	5,581,430	6,130,200	98,083
West Tisbury	76,992	671,195	748,187	10,100
Totals	$2,022,751	$15,071,477	$17,094,228	$370,997
ESSEX				
Amesbury	$2,028,215	$9,601,747	$11,629,962	$372,158
Andover	3,941,308	13,132,190	17,073,498	442,207
Beverly	6,348,950	42,093,675	48,442,625	1,356,393
Boxford	156,416	949,178	1,105,594	31,510
Danvers	829,225	11,247,000	12,076,225	468,556
Essex	288,774	1,283,606	1,572,380	51,103
Georgetown	179,032	1,638,070	1,817,102	51,425
Gloucester	5,016,184	34,732,910	39,749,094	1,105,024
Groveland	125,186	1,527,766	1,652,952	56,200
Hamilton	669,833	5,147,015	5,816,848	137,278
Haverhill	7,554,750	55,986,200	63,540,950	1,931,644
Ipswich	750,958	6,821,115	7,572,073	240,791
Lawrence	29,536,350	94,938,400	124,474,750	3,435,502
Lynn	17,196,915	123,701,080	140,897,995	3,945,143
Lynnfield	194,897	3,191,215	3,386,112	82,960
Manchester	1,614,378	10,952,135	12,566,513	216,144
Marblehead	1,424,508	18,725,100	20,149,608	503,740
Merrimac	201,570	1,746,770	1,948,340	74,036
Methuen	2,535,435	16,615,190	19,150,625	790,928
Middleton	109,458	1,742,642	1,852,100	52,969
Nahant	344,790	5,659,908	6,004,698	156,122
Newbury	317,885	1,921,088	2,238,973	50,376
Newburyport	1,989,080	11,473,600	13,462,680	395,802
North Andover	1,334,523	6,973,579	8,308,102	304,076
Peabody	4,022,500	19,707,400	23,729,900	802,070
Rockport	648,740	5,035,770	5,684,510	170,535
Rowley	170,322	1,228,786	1,399,108	41,973
Salem	9,863,450	48,425,230	58,288,680	1,766,146
Salisbury	376,903	2,710,530	3,087,433	105,591
Saugus	945,242	13,244,953	14,190,195	486,731
Swampscott	1,013,253	22,256,767	23,270,020	558,479
Topsfield	374,771	2,609,015	2,983,786	44,756
Wenham	463,828	3,145,670	3,609,498	72,189
West Newbury	119,190	1,092,425	1,211,615	47,252
Totals	$102,686,819	$601,257,725	$703,944,544	$20,347,809
FRANKLIN				
Ashfield	$304,902	$879,025	$1,183,927	$32,558
Bernardston	124,434	686,611	811,045	20,357
Buckland	596,879	2,096,720	2,693,599	48,484
Charlemont	140,828	877,665	1,018,493	24,443
Colrain	545,260	791,375	1,336,635	36,090
Conway	221,461	706,575	928,036	28,953
Deerfield	588,145	4,061,234	4,649,379	111,120
Erving	536,214	1,491,725	2,027,939	42,586
Gill	119,229	741,976	861,205	23,252
Greenfield	3,242,875	20,889,050	24,131,925	656,388
Hawley	64,815	203,038	267,853	9,910
Heath	144,201	237,010	381,211	11,436
Leverett	146,760	298,410	445,170	15,802
Leyden	86,148	216,695	302,843	7,116
Monroe	278,315	673,226	951,541	6,185
Montague	2,276,125	8,186,625	10,462,750	301,326
New Salem	132,318	425,695	558,013	17,297
Northfield	278,105	1,669,316	1,947,421	58,421
Orange	714,576	4,956,235	5,670,811	198,478
Rowe	236,723	429,705	666,428	15,327
Shelburne	595,258	2,111,480	2,706,738	61,172
Shutesbury	56,821	374,815	431,636	12,085
Sunderland	115,940	980,250	1,096,190	30,145
Warwick	74,536	327,452	401,988	11,656
Wendell	425,433	633,358	1,058,791	16,410
Whately	127,076	973,898	1,100,974	32,478
Totals	$12,173,377	$55,919,164	$68,092,541	$1,829,475

TABLE III. — Continued.

	Total Value of Assessed Personal Estate.	Total Value of Assessed Real Estate.	Total Valuation of Assessed Estate April 1, 1930.	Total Tax on Property shown in This Table.
HAMPDEN				
Agawam	$1,208,321	$8,233,725	$9,442,046	$271,930
Blandford	167,110	722,825	889,935	21,803
Brimfield	192,800	856,230	1,049,030	29,897
Chester	259,180	1,127,450	1,386,630	38,825
Chicopee	8,315,200	42,560,760	50,875,960	1,724,694
East Longmeadow	231,810	3,491,110	3,722,920	128,813
Granville	133,056	521,041	654,097	19,622
Hampden	60,451	565,975	626,426	16,913
Holland	14,436	218,769	233,205	7,229
Holyoke	16,773,740	93,244,100	110,017,840	2,442,395
Longmeadow	574,306	9,582,542	10,156,848	274,235
Ludlow	4,080,259	7,166,223	11,246,482	348,640
Monson	479,290	2,555,115	3,034,405	110,757
Montgomery	61,880	174,260	236,140	5,077
Palmer	2,466,498	8,870,156	11,336,654	308,356
Russell	1,425,766	2,556,840	3,982,606	63,721
Southwick	195,522	1,784,920	1,980,442	51,490
Springfield	26,891,770	282,621,650	309,513,420	8,418,745
Tolland	48,225	310,570	358,795	6,458
Wales	55,741	331,333	387,074	10,702
West Springfield	3,295,337	24,951,121	28,246,458	867,168
Westfield	2,402,010	19,718,660	22,120,670	707,860
Wilbraham	579,071	2,915,101	3,494,172	101,330
Totals	$69,911,779	$515,080,476	$584,992,255	$15,976,660
HAMPSHIRE				
Amherst	$1,364,620	$7,964,612	$9,329,232	$238,833
Belchertown	254,890	1,208,440	1,463,330	52,241
Chesterfield	165,723	402,945	568,668	11,941
Cummington	108,390	376,405	484,795	13,573
Easthampton	3,722,778	10,329,613	14,052,391	351,309
Enfield	84,870	532,020	616,890	12,337
Goshen	46,540	317,910	364,450	10,933
Granby	211,280	723,266	934,546	23,599
Greenwich	55,791	623,149	678,940	10,862
Hadley	358,028	2,702,005	3,060,033	82,621
Hatfield	193,292	2,536,064	2,729,356	65,504
Huntington	167,670	901,060	1,068,730	32,061
Middlefield	73,178	252,773	325,951	9,452
Northampton	4,261,000	24,449,795	28,710,795	818,257
Pelham	101,510	589,768	691,278	10,714
Plainfield	92,632	276,605	369,237	11,815
Prescott	5,907	71,380	77,287	1,445
South Hadley	1,021,661	8,966,270	9,987,931	219,734
Southampton	148,276	736,975	885,251	19,475
Ware	1,440,335	5,651,140	7,091,475	198,561
Westhampton	110,493	269,485	379,978	6,268
Williamsburg	204,653	1,143,345	1,347,998	36,397
Worthington	151,398	438,567	589,965	16,519
Totals	$14,344,915	$71,463,592	$85,808,507	$2,254,451
MIDDLESEX				
Acton	$568,860	$3,161,095	$3,729,955	$83,550
Arlington	3,469,800	57,455,300	60,925,100	1,852,122
Ashby	185,551	860,985	1,046,536	22,396
Ashland	320,870	2,340,690	2,661,560	107,794
Ayer	545,325	3,070,500	3,615,825	117,152
Bedford	168,312	2,694,364	2,862,676	107,350
Belmont	1,129,170	44,167,925	45,297,095	1,290,975
Billerica	1,276,823	8,049,572	9,326,395	261,138
Boxborough	33,971	351,890	385,861	5,981
Burlington	278,603	2,317,874	2,596,477	67,507
Cambridge	17,247,000	173,512,700	190,759,700	6,810,120
Carlisle	178,043	825,741	1,003,784	24,592
Chelmsford	1,255,465	5,836,325	7,091,790	219,845
Concord	677,890	7,902,795	8,580,685	334,646
Dracut	472,769	3,560,460	4,033,229	179,883
Dunstable	102,264	360,010	462,274	13,405
Everett	10,237,450	61,918,950	72,156,400	2,438,886
Framingham	5,246,527	29,785,670	35,032,197	1,050,965
Groton	920,548	3,277,449	4,197,997	139,583
Holliston	286,624	3,027,527	3,494,151	107,270
Hopkinton	278,570	2,323,225	2,601,795	75,972
Hudson	993,061	6,093,785	7,086,846	240,952
Lexington	1,383,975	19,417,332	20,801,307	665,641
Lincoln	283,440	2,605,700	2,889,140	66,450
Littleton	303,040	2,282,885	2,585,925	69,822
Lowell	17,655,919	110,634,950	128,290,869	4,284,914

TABLE III. — Continued.

	Total Value of Assessed Personal Estate.	Total Value of Assessed Real Estate.	Total Valuation of Assessed Estate April 1, 1930.	Total Tax on Property shown in This Table.
MIDDLESEX — Con.				
Malden	$7,213,075	$64,701,550	$71,914,625	$2,401,947
Marlborough	2,112,070	14,719,573	16,831,643	597,527
Maynard	1,581,375	5,348,775	6,930,150	180,183
Medford	3,262,650	76,756,450	80,019,100	2,320,553
Melrose	2,372,200	33,553,250	35,925,450	1,192,724
Natick	1,721,725	17,664,925	19,386,650	596,152
Newton	16,977,600	143,009,150	159,986,750	4,351,639
North Reading	115,418	2,210,130	2,325,548	73,253
Pepperell	552,230	2,505,595	3,057,825	91,734
Reading	1,164,475	14,665,950	15,830,425	495,496
Sherborn	266,517	1,653,525	1,920,042	49,537
Shirley	505,359	1,531,710	2,037,069	57,037
Somerville	6,805,300	115,618,200	122,423,500	3,562,523
Stoneham	970,600	14,675,475	15,646,075	463,123
Stow	241,752	1,386,510	1,628,262	34,193
Sudbury	286,030	2,070,785	2,356,815	64,812
Tewksbury	679,118	2,825,489	3,504,607	103,034
Townsend	307,290	1,562,435	1,869,725	55,531
Tyngsborough	133,777	1,051,483	1,185,260	35,556
Wakefield	2,086,890	20,818,670	22,905,560	801,694
Waltham	9,313,200	50,019,400	59,332,600	1,957,975
Watertown	4,401,885	49,131,385	53,533,270	1,691,650
Wayland	414,813	5,097,176	5,511,989	121,263
Westford	880,432	3,157,728	4,038,160	127,605
Weston	851,200	8,130,250	8,981,450	184,120
Wilmington	272,632	4,009,843	4,282,475	159,308
Winchester	2,097,975	29,729,100	31,827,075	763,849
Woburn	4,192,332	18,000,970	22,193,302	785,644
Totals	$137,279,790	$1,263,621,181	$1,400,900,971	$43,958,573
NANTUCKET				
Nantucket	$1,166,230	$10,106,200	$11,272,430	$293,082
NORFOLK				
Avon	$206,350	$1,660,025	$1,866,375	$57,483
Bellingham	395,662	2,244,250	2,639,912	65,997
Braintree	1,521,800	23,326,225	24,848,025	765,318
Brookline	16,744,100	153,617,200	170,361,300	3,390,189
Canton	1,620,440	7,101,730	8,722,170	289,576
Cohasset	857,139	9,880,183	10,737,322	264,137
Dedham	3,103,875	21,919,550	25,023,425	820,767
Dover	459,770	3,179,266	3,639,036	88,792
Foxborough	557,383	5,241,995	5,799,378	189,933
Franklin	1,594,030	7,671,460	9,265,490	285,377
Holbrook	465,654	2,810,805	3,276,459	106,484
Medfield	317,236	2,497,501	2,814,737	88,663
Medway	407,660	2,654,635	3,062,295	94,931
Millis	444,238	2,399,970	2,844,208	78,216
Milton	3,294,550	32,001,850	35,296,400	945,943
Needham	1,573,450	20,977,475	22,550,925	744,180
Norfolk	400,144	1,300,090	1,700,234	50,666
Norwood	3,770,169	23,262,962	27,033,131	783,960
Plainville	280,599	1,239,785	1,520,384	51,693
Quincy	11,893,050	129,873,475	141,766,525	3,969,462
Randolph	668,000	5,133,150	5,801,150	203,040
Sharon	737,104	5,955,160	6,692,264	191,398
Stoughton	1,199,228	7,456,890	8,656,118	273,533
Walpole	5,067,280	10,268,084	15,335,364	358,848
Wellesley	2,774,925	33,666,030	36,440,955	783,485
Westwood	783,725	3,795,570	4,579,295	100,744
Weymouth	10,416,993	34,887,868	45,304,861	1,245,890
Wrentham	508,596	3,066,355	3,574,951	90,804
Totals	$72,063,150	$559,089,539	$631,152,689	$16,379,509
PLYMOUTH				
Abington	$702,462	$5,070,007	$5,772,469	$196,263
Bridgewater	774,704	4,509,520	5,284,224	194,989
Brockton	10,491,125	68,790,425	79,281,550	2,751,094
Carver	238,895	2,771,540	3,010,435	54,488
Duxbury	337,307	6,799,861	7,137,168	157,017
East Bridgewater	1,353,394	3,313,442	4,666,836	135,338
Halifax	106,256	1,408,573	1,514,829	36,355
Hanover	528,970	2,994,688	3,523,658	119,803
Hanson	281,917	2,297,972	2,579,889	81,575
Hingham	1,338,300	13,808,830	15,147,130	436,236
Hull	1,349,135	16,936,635	18,285,770	548,572
Kingston	330,000	4,144,750	4,474,750	91,284
Lakeville	111,203	1,298,710	1,409,913	35,812

TABLE III. — Continued.

	Total Value of Assessed Personal Estate.	Total Value of Assessed Real Estate.	Total Valuation of Assessed Estate April 1, 1930.	Total Tax on Property shown in This Table.
PLYMOUTH — Con.				
Marion	$702,204	$4,423,914	$5,126,118	$130,717
Marshfield	313,470	7,044,700	7,358,170	183,954
Mattapoisett	400,158	3,324,635	3,724,793	87,529
Middleborough	846,255	8,348,285	9,194,540	313,536
Norwell	183,725	1,783,835	1,967,560	64,934
Pembroke	413,255	2,423,160	2,836,415	75,448
Plymouth	3,461,575	21,719,100	25,180,675	604,336
Plympton	69,403	652,820	722,223	18,200
Rochester	121,598	1,068,750	1,190,348	29,761
Rockland	1,045,599	7,340,523	8,386,122	332,094
Scituate	1,460,442	11,865,675	13,326,117	394,452
Wareham	1,133,490	11,095,060	12,228,550	270,868
West Bridgewater	358,513	2,730,583	3,089,096	86,494
Whitman	933,060	7,170,625	8,103,685	243,110
Totals	$29,386,415	$225,136,618	$254,523,033	$7,674,259
SUFFOLK				
Boston	$146,137,900	$1,827,478,700	$1,973,616,600	$60,787,390
Chelsea	6,537,150	49,894,200	56,431,350	2,234,681
Revere	2,711,050	39,141,400	41,852,450	1,582,021
Winthrop	737,050	25,106,550	25,843,600	640,921
Totals	$156,123,150	$1,941,620,850	$2,097,744,000	$65,245,013
WORCESTER				
Ashburnham	$228,209	$1,452,985	$1,681,194	$65,569
Athol	2,346,720	8,664,255	11,010,975	356,755
Auburn	612,205	5,384,325	5,996,530	201,483
Barre	847,580	2,154,590	3,002,170	102,073
Berlin	139,207	901,880	1,041,087	28,109
Blackstone	178,308	2,202,602	2,380,910	129,997
Bolton	116,835	1,046,580	1,163,415	23,268
Boylston	68,191	820,104	888,295	30,201
Brookfield	335,667	956,500	1,292,167	38,765
Charlton	301,670	1,294,970	1,596,640	53,008
Clinton	2,984,940	12,526,086	15,511,026	372,264
Dana	104,249	688,463	792,712	15,854
Douglas	477,995	1,291,290	1,769,285	48,655
Dudley	1,146,345	2,376,850	3,523,195	121,197
East Brookfield	288,720	838,485	1,127,205	20,739
Fitchburg	12,068,975	46,690,075	58,759,050	1,668,756
Gardner	2,640,757	20,851,195	23,491,952	587,298
Grafton	1,381,088	3,578,836	4,959,924	171,116
Hardwick	523,850	2,303,735	2,827,585	70,690
Harvard	317,475	2,033,522	2,350,997	60,654
Holden	343,768	2,863,021	3,206,789	116,726
Hopedale	1,745,788	2,401,166	4,146,954	99,526
Hubbardston	103,170	783,100	886,270	26,588
Lancaster	279,332	3,025,272	3,304,604	90,876
Leicester	640,910	3,144,630	3,785,540	135,521
Leominster	3,362,735	19,625,345	22,988,080	712,633
Lunenburg	173,190	2,014,625	2,187,815	65,634
Mendon	147,020	1,155,780	1,302,800	36,478
Milford	1,922,475	13,325,950	15,248,425	518,446
Millbury	1,875,815	4,015,303	5,891,118	223,861
Millville	340,910	1,042,735	1,383,645	52,578
New Braintree	159,514	398,335	557,849	10,599
North Brookfield	488,768	1,947,534	2,436,302	66,997
Northborough	327,121	1,768,345	2,095,466	64,960
Northbridge	3,000,682	6,042,186	9,042,868	253,200
Oakham	161,766	320,310	482,076	13,979
Oxford	500,100	2,608,690	3,108,790	110,051
Paxton	67,603	818,114	885,717	24,357
Petersham	238,800	1,284,988	1,523,788	33,829
Phillipston	54,025	327,765	381,790	11,148
Princeton	192,830	1,108,570	1,301,400	39,694
Royalston	203,267	660,108	863,375	25,037
Rutland	317,395	1,047,435	1,364,830	38,215
Shrewsbury	640,007	7,470,275	8,110,282	301,702
Southborough	594,928	2,577,997	3,172,925	86,938
Southbridge	2,601,740	9,396,120	11,997,860	424,724
Spencer	868,118	3,509,655	4,377,773	150,595
Sterling	276,180	1,568,095	1,844,275	49,796
Sturbridge	167,900	1,141,050	1,308,950	36,649
Sutton	290,622	1,444,235	1,734,857	62,454
Templeton	364,783	2,525,909	2,890,692	98,282
Upton	207,777	1,123,878	1,331,655	43,944
Uxbridge	1,874,955	5,548,020	7,422,975	210,812
Warren	800,031	2,451,851	3,251,882	99,506

TABLE III. — Concluded.

	Total Value of Assessed Personal Estate.	Total Value of Assessed Real Estate.	Total Valuation of Assessed Estate April 1, 1930.	Total Tax on Property shown in This Table.
WORCESTER — Con.				
Webster	$1,966,295	$9,611,359	$11,577,654	$387,855
West Boylston	215,947	1,729,075	1,945,022	54,460
West Brookfield	233,478	1,120,362	1,353,840	38,586
Westborough	729,045	3,777,027	4,506,072	136,533
Westminster	242,430	1,112,090	1,354,520	51,471
Winchendon	1,008,010	4,510,675	5,518,685	200,879
Worcester	37,123,500	310,200,900	347,324,400	9,864,012
Totals	$93,961,716	$560,605,208	$654,566,924	$19,236,582

TABLE IV. — *Recapitulation of Table III, showing Grand Totals for the Commonwealth for 1930.*

COUNTIES.	Total Value of Assessed Personal Estate.	Total Value of Assessed Real Estate.	Total Valuation of Assessed Estate April 1, 1930.	Total Tax on Property shown in This Table.
Barnstable	$7,985,656	$81,465,986	$89,451,642	$2,226,603
Berkshire	26,090,908	126,461,676	152,552,584	4,449,076
Bristol	103,561,067	377,881,713	481,442,780	15,786,304
Dukes County	2,022,751	15,071,477	17,094,228	370,997
Essex	102,686,819	601,257,725	703,944,544	20,347,809
Franklin	12,173,377	55,919,164	68,092,541	1,829,475
Hampden	69,911,779	515,080,476	584,992,255	15,976,660
Hampshire	14,344,915	71,463,592	85,808,507	2,254,451
Middlesex	137,279,790	1,263,621,181	1,400,900,971	43,958,573
Nantucket	1,166,230	10,106,200	11,272,430	293,082
Norfolk	72,063,150	559,089,539	631,152,689	16,379,509
Plymouth	29,386,415	225,136,618	254,523,033	7,674,259
Suffolk	156,123,150	1,941,620,850	2,097,744,000	65,245,013
Worcester	93,961,716	560,605,208	654,566,924	19,236,582
State	$828,757,723	$6,404,781,405	$7,233,539,128	$216,028,393

Public Document Part I No. 19

The Commonwealth of Massachusetts

AGGREGATES

OF

POLLS, PROPERTY AND TAXES

AS

ASSESSED APRIL 1, 1931

ISSUED BY

HENRY F. LONG, *Commissioner of Corporations and Taxation*

PUBLICATION OF THIS DOCUMENT APPROVED BY THE COMMISSION ON ADMINISTRATION AND FINANCE
300. 1-'32. Order 4550.

The Commonwealth of Massachusetts

Department of Corporations and Taxation,
Local Taxation Division, Boston, December 1, 1931.

To the Honorable Senate and the House of Representatives:

The seventy-first Annual Abstract of Polls, Property and Taxes, as assessed April 1, 1931, is herewith submitted, in accordance with the provisions of paragraph 2, section 29, chapter 58 of the General Laws, as amended.

The results of a comparison of the returns of 1931 with those of 1930 are shown in the "Comparative Statement," Table I, and in the "Increase or Decrease," Table II.

Aggregates as assessed April 1, 1931, by counties, cities and towns, Table III.

Aggregates as assessed April 1, 1931, by State and counties, Table IV.

In Table V, because the amendment contained in chapter 360 of the Acts of 1922, did not effect the land already classified, I have compiled and printed, pursuant to section 15, chapter 61 of the General Laws, the information furnished by the assessors of the various cities and towns in accordance with the provisions of section 14 of chapter 61. Only the municipalities enumerated in this table have reported the assessment of any classified forest land.

In Table VI, I have compiled and printed, for a period of twenty-seven years, the information shown in the total of Table IV of this document.

Respectfully yours,

HENRY F. LONG,
Commissioner of Corporations and Taxation.

Table I. — Comparative Statement

Showing Increase or Decrease in 1931 as compared with 1930, also where Figures are unchanged and where no Figures are given in Either Year.

Arranged in the same order as the columns in the Table of Aggregates.

There were 39 cities and 316 towns in Massachusetts April 1, 1931.

Number of Persons Assessed.

On Property:			
Increase	4,182	20 cities.	185 towns.
Decrease	–	19 "	121 "
Unchanged	–	– "	10 "

Number of Male Polls Assessed.

Male Polls:			
Increase	5,351	20 cities.	221 towns.
Decrease	–	19 "	91 "
Unchanged	–	– "	4 "

Rate of tax on male polls:

SECTION 1. In the year nineteen hundred and twenty-four and annually thereafter a poll tax of two dollars shall be assessed on every male inhabitant of the commonwealth above the age of twenty, whether a citizen of the United States or an alien. (General Laws, Chapter 59.)

VALUE OF ASSESSED STOCK IN TRADE.

Stock in Trade:			
Increase	–	5 cities.	85 towns.
Decrease	$7,183,505	34 "	216 "
Unchanged	–	–	8 "
No figures	–	–	7 "

VALUE OF ASSESSED LIVE STOCK.

Live Stock:			
Increase	–	18 cities.	80 towns.
Decrease	$1,186,577	21 "	235 "
No figures	–	–	1 town.

VALUE OF ASSESSED MACHINERY.

Machinery:			
Increase	–	18 cities.	166 towns.
Decrease	$24,476,335	21 "	136 "
Unchanged	–	–	5 "
No figures	–	–	9 "

VALUE OF ALL OTHER ASSESSED TANGIBLE PERSONAL PROPERTY.

Tangible Personal Property:			
Increase	$2,668,835	20 cities.	181 towns.
Decrease	–	19 "	131 "
Unchanged	–	–	1 town.
No figures	–	–	3 towns.

VALUE OF ASSESSED PERSONAL ESTATE.

Total:			
Increase	–	15 cities.	145 towns.
Decrease	$30,177,582	24 "	171 "

VALUE OF ASSESSED REAL ESTATE.

Buildings:			
Increase	–	20 cities.	234 towns.
Decrease	$12,143,795	19 "	82 "
Land:			
Increase	–	15 cities.	156 towns.
Decrease	$9,022,323	24 "	160 "
Total:			
Increase	–	21 cities.	218 towns.
Decrease	$21,166,118	18 "	98 "

TOTAL VALUATION OF ASSESSED ESTATE.

Total Valuation:			
Increase	–	21 cities.	199 towns.
Decrease	$51,343,700	18 "	117 "

Tax for State, County, City or Town Purposes.

On Personal Estate:			
Increase	$148,488	24 cities.	198 towns.
Decrease	–	15 "	118 "
On Real Estate:			
Increase	$7,133,315	35 cities.	225 towns.
Decrease	–	4 "	91 "
On Polls:			
Increase	$10,702	20 cities.	217 towns.
Decrease	–	19 "	95 "
Unchanged	–	–	4 "
Total:			
Increase	$7,292,505	34 cities.	219 towns.
Decrease	–	5 "	97 "

Rate of Tax per $1,000.

Rate:			
Increase	–	31 cities.	186 towns.
Decrease	–	6 "	101 "
Unchanged	–	2 "	29 "

Highest rate, $50.00 in town of Savoy, county of Berkshire; lowest rate, $7.00 in town of Gosnold, county of Dukes County. Rates from $7.00 to $14.90 in six towns; $16.00 to $19.50 in eighteen towns; $20.00 to $24.80 in fifty-one towns; $25.00 to $29.90 in six cities and seventy-seven towns; $30.00 to $34.70 in twenty-one cities and one hundred and four towns; $35.00 to $39.50 in eight cities and forty-six towns; $40.00 to $44.00 in four cities and ten towns; and $46.60 to $50.00 in four towns.

The total valuation of property assessed in Massachusetts April first, 1931, was $7,178,219,120. The total amount of taxes raised on property April first, 1931, was $223,192,198. To raise this amount of taxes on the property assessed at a uniform rate throughout the State would have required a tax rate of $31.09+ on $1,000 valuation. The average of the rates of the 355 municipalities for the year 1931 is $29.80—.

Horses:			
Increase	–	9 cities.	71 towns.
Decrease	2,937	29 "	235 "
Unchanged	–	1 city.	9 "
No figures	–	–	1 town.
Cows:			
Increase	–	19 cities.	158 towns.
Decrease	579	18 "	151 "
Unchanged	–	1 city.	5 "
No figures	–	1 city.	2 "
Sheep:			
Increase	–	5 cities.	111 towns.
Decrease	728	6 "	88 "
Unchanged	–	1 city.	15 "
No figures	–	27 cities.	102 "

Neat Cattle, etc.:			
Increase	388	14 cities.	164 towns.
Decrease	–	8 "	121 "
Unchanged	–	– "	12 "
No figures	–	17 "	19 "
Swine:			
Increase	4,539	17 cities.	142 towns.
Decrease	–	12 "	130 "
Unchanged	–	– "	22 "
No figures	–	10 "	22 "
Dwelling Houses:			
Increase	3,946	27 cities.	237 towns.
Decrease	–	12 "	62 "
Unchanged	–	– "	18 "
Acres of Land:			
Increase	–	4 cities.	109 towns.
Decrease	3,133	9 "	100 "
Unchanged	–	26 "	107 "
Fowl:			
Increase	15,065	11 cities.	158 towns.
Decrease	–	14 "	144 "
Unchanged	–	3 "	3 "
No figures	–	11 "	11 "
Value:			
Increase	–	12 cities.	130 towns.
Decrease	$96,757	13 "	172 "
Unchanged	–	3 "	3 "
No figures	–	11 "	11 "

Table II — 1931. Increase or Decrease

COUNTIES	Number of Persons, Partnerships and Corporations Assessed on Property	Number of Male Polls Assessed	Value of Assessed Stock in Trade	Value of Assessed Live Stock	Value of Assessed Machinery	Value of All Other Assessed Tangible Personal Property
Barnstable	564	557	$147,399	*d* $13,718	$281,252	$162,212
Berkshire	*d* 38	655	*d* 371,962	40,347	*d* 670,071	85,254
Bristol	*d* 1,899	*d* 409	*d* 562,928	*d* 224,649	*d* 15,480,662	*d* 4,407,039
Dukes County	106	48	*d* 20,850	*d* 6,400	9,066	75,551
Essex	*d* 426	229	*d* 472,414	*d* 88,629	*d* 4,471,209	*d* 52,208
Franklin	59	170	*d* 111,547	*d* 136,846	327,498	*d* 7,873
Hampden	882	182	*d* 431,694	*d* 64,192	*d* 2,724,270	8,403
Hampshire	*d* 17	193	*d* 860,599	*d* 115,213	*d* 1,396,158	387,381
Middlesex	4,359	2,339	*d* 797,199	*d* 203,476	3,196,351	2,880,151
Nantucket	*d* 689	88	3,300	*d* 33,940	*d* 5,800	31,270
Norfolk	1,648	1,844	*d* 1,575,777	*d* 62,167	570,688	1,428,017
Plymouth	4	476	*d* 250,295	*d* 47,163	*d* 693,093	657,640
Suffolk	*d* 882	64	*d* 798,600	*d* 10,575	*d* 2,095,025	1,058,300
Worcester	511	*d* 1,085	*d* 1,080,339	*d* 219,956	*d* 1,324,902	361,776
State	4,182	5,351	*d* 7,183,505	*d* 1,186,577	*d* 24,476,335	2,668,835

1930 — Increase or Decrease

State	4,059	13,430	*d* $13,545,869	.....	$4,474,933	.....

1931 — Increase or Decrease

COUNTIES	Tax for State, County, and City or Town Purposes, including Overlayings				Number of Horses Assessed
	On Personal Estate	On Real Estate	On Polls	Total	
Barnstable	$17,473	$100,381	$1,114	$118,968	*d* 52
Berkshire	27,672	405,970	1,310	434,952	*d* 177
Bristol	*d* 489,032	*d* 173,636	*d* 818	*d* 663,486	*d* 352
Dukes County	2,361	5,078	96	7,535	*d* 34
Essex	16,779	1,044,613	458	1,061,850	*d* 323
Franklin	1,693	13,266	340	15,299	*d* 300
Hampden	50,917	947,834	364	999,115	*d* 130
Hampshire	*d* 1,709	250,771	386	249,448	*d* 97
Middlesex	226,439	1,169,485	4,678	1,400,602	*d* 561
Nantucket	*d* 4,618	*d* 27,291	176	*d* 31,733	*s*
Norfolk	23,796	404,094	3,688	431,578	*d* 71
Plymouth	30,217	320,263	952	351,432	*d* 164
Suffolk	61,131	1,115,308	128	1,176,567	*d* 87
Worcester	185,369	1,557,179	*d* 2,170	1,740,378	*d* 589
State	$148,488	$7,133,315	$10,702	$7,292,505	*d* 2,937

1930 — Increase or Decrease

State	$610,039	$10,148,031	$26,860	$10,784,930	*d* 5,391

d Decrease. *s* Same figures as in former year. All others increase.
o No figures returned.

AS COMPARED WITH 1930.

Total Value of Assessed Tangible Personal Estate	Value of Assessed Real Estate			Total Valuation of Assessed Estate
	Buildings, excluding Land	Land, excluding Buildings	Total	
$577,145	$1,993,784	$541,682	$2,535,466	$3,112,611
d 916,432	549,611	274,463	824,074	*d* 92,358
d 20,675,278	*d* 28,602,704	*d* 1,977,944	*d* 30,580,648	*d* 51,255,926
57,367	233,645	50,683	284,328	341,695
d 5,084,460	3,690,794	*d* 2,402,981	1,287,813	*d* 3,796,647
71,232	*d* 80,944	*d* 9,270	*d* 90,214	*d* 18,982
d 3,211,753	*d* 646,462	*d* 1,450,996	*d* 2,097,458	*d* 5,309,211
d 1,984,589	*d* 837,126	*d* 61,430	*d* 898,556	*d* 2,883,145
5,075,827	14,757,945	3,383,210	18,141,155	23,216,982
d 5,170	361,900	221,760	583,660	578,490
360,761	2,434,813	*d* 180,710	2,254,103	2,614,864
d 332,911	303,715	1,089,626	1,393,341	1,060,430
d 1,845,900	*d* 5,438,800	*d* 7,714,150	*d* 13,152,950	*d* 14,998,850
d 2,263,421	*d* 863,966	*d* 786,266	*d* 1,650,232	*d* 3,913,653
d $30,177,582	*d* $12,143,795	*d* $9,022,323	*d* $21,166,118	*d* $51,343,700

AS COMPARED WITH 1929.

d $4,772,940	$90,949,946	$19,148,763	$110,098,709	$105,325,769

AS COMPARED WITH 1930—Continued.

Number of Cows Assessed	Number of Sheep Assessed	Number of Neat Cattle other than Cows Assessed	Number of Swine Assessed	Number of Dwelling Houses Assessed	Number of Acres of Land Assessed	Number and Value of Fowl Assessed	
						Number	Value
d 180	43	9	*d* 3	443	1,472	*d* 3,877	*d* $6,147
964	89	301	202	350	1,373	*d* 583	*d* 1,621
d 429	11	*d* 33	282	*d* 85	*d* 1,866	7,234	7,810
d 21	*d* 205	*d* 2	3	2	*d* 54	324	681
d 54	*d* 46	134	814	50	5	*d* 6,276	*d* 12,524
188	1	182	*d* 12	77	*d* 1,208	2,639	*d* 4,787
129	27	300	588	497	353	*d* 8,909	*d* 23,638
159	58	*d* 126	114	*d* 415	289	*d* 12,443	*d* 29,716
d 443	*d* 248	35	2,565	*d* 246	*d* 4,270	8,208	*d* 7,891
d 78	*d* 200	*d* 17	*s-o*	62	50	347	*d* 130
d 207	*d* 234	*d* 497	*d* 982	1,162	60	13,879	*d* 1,093
d 608	25	18	*d* 206	167	2,841	12,021	*d* 7,965
d 58	*s-o*	*s-o*	52	945	250	*s-o*	*s-o*
59	*d* 49	84	1,122	937	*d* 2,428	2,501	*d* 9,736
d 579	*d* 728	388	4,539	3,946	*d* 3,133	15,065	*d* $96,757

AS COMPARED WITH 1929 — Continued.

30	961	5,733	4,608	9,770	*d* 10,723	239,801	$216,353

d Decrease. *s* Same figures as in former year. All others increase.
o No figures returned.

Table II. — 1931. Increase or Decrease

Cities	Number of Persons, Partnerships and Corporations Assessed on Property	Number of Male Polls Assessed	Value of Assessed Stock in Trade	Value of Assessed Live Stock	Value of Assessed Machinery	Value of All Other Assessed Tangible Personal Property
Attleboro	*d* 1,278	45	*d* $50,630	$2,625	*d* $300,510	*d* $9,660
Beverly	*d* 92	139	*d* 73,756	*d* 5,254	118,228	*d* 276,668
Boston	*d* 1,044	36	*d* 1,525,800	*d* 3,000	524,900	*d* 462,000
Brockton	37	*d* 104	*d* 178,875	8,175	2,175	104,350
Cambridge	*d* 84	*d* 355	*d* 1,146,075	*d* 3,450	1,978,850	*d* 62,225
Chelsea	10	*d* 81	758,100	*d* 7,550	*d* 1,282,000	*d* 6,900
Chicopee	*d* 24	*d* 100	*d* 7,950	3,570	*d* 1,769,460	*d* 10,200
Everett	97	48	*d* 395,460	*d* 275	2,562,810	*d* 300
Fall River	*d* 331	*d* 127	*d* 199,200	*d* 8,850	*d* 4,984,450	*d* 4,089,850
Fitchburg	107	*d* 180	*d* 313,050	390	*d* 247,275	22,185
Gardner	159	95	13,180	*d* 2,314	*d* 5,200	31,410
Gloucester	*d* 45	54	*d* 90,730	1,190	*d* 28,691	*d* 116,891
Haverhill	*d* 97	*d* 48	*d* 158,935	*d* 2,380	*d* 408,645	319,685
Holyoke	*d* 21	155	*d* 128,260	*d* 5,150	*d* 1,317,740	*d* 34,040
Lawrence	178	205	*d* 57,525	*d* 3,050	*d* 3,527,175	*d* 85,150
Leominster	*d* 4	51	*d* 48,185	185	75,220	8,810
Lowell	814	*d* 476	*d* 102,100	100	*d* 451,213	22,750
Lynn	*d* 116	*d* 779	*d* 196,870	4,420	*d* 117,455	*d* 81,800
Malden	*d* 344	228	*d* 64,225	*d* 3,550	*d* 40,375	*d* 20,475
Marlborough	*d* 50	*d* 24	1,388,545	3,950	*d* 1,428,520	*d* 3,515
Medford	8	497	*d* 4,750	11,550	156,650	*d* 9,050
Melrose	72	201	*d* 84,450	500	87,900	104,150
New Bedford	*d* 31	*d* 841	*d* 249,950	*d* 5,950	*d* 10,080,000	*d* 51,600
Newburyport	6	*d* 77	*d* 5,965	*d* 2,250	33,560	*d* 7,355
Newton	1,230	369	*d* 45,450	*d* 8,750	302,200	369,650
North Adams	20	109	*d* 81,674	*d* 2,580	*d* 153,661	14,642
Northampton	52	*d* 33	*d* 54,350	*d* 660	*d* 514,140	30
Peabody	62	414	10,600	5,300	82,900	*d* 65,900
Pittsfield	*d* 51	254	*d* 58,210	11,900	*d* 475,270	7,210
Quincy	*d* 226	595	*d* 1,303,475	1,175	501,900	538,825
Revere	111	8	*d* 17,800	225	*d* 1,341,625	1,515,750
Salem	*d* 8	*d* 107	*d* 40,005	5,930	81,140	18,425
Somerville	677	*d* 7	*d* 51,000	*d* 3,150	52,700	103,550
Springfield	348	*d* 158	*d* 151,300	*d* 2,360	391,940	33,120
Taunton	*d* 68	123	*d* 40,765	*d* 2,330	*d* 269,020	*d* 47,495
Waltham	37	187	*d* 49,175	36,450	*d* 632,325	21,950
Westfield	36	*d* 56	*d* 50,720	*d* 8,480	18,980	*d* 3,961
Woburn	*d* 311	*d* 85	2,820	*d* 5,225	416,184	5,355
Worcester	*d* 19	*d* 1,229	*d* 470,450	*d* 8,350	33,600	*d* 479,800
39 Cities	*d* 183	*d* 1,054	*d* $5,323,870	$2,727	*d* $21,952,913	*d* $2,682,988

1930 — Increase or Decrease

39 Cities	1,776	7,108	*d* $5,967,288	.....	*d* $4,612,104	.....

d Decrease. *s* Same figures as in former year. All others increase.
o No figures returned.

AS COMPARED WITH 1930 — Continued.

Total Value of Assessed Tangible Personal Estate	Value of Assessed Real Estate			Total Valuation of Assessed Estate
	Buildings, excluding Land	Land, excluding Buildings	Total	
d $358,175	$320,680	$1,100	$321,780	*d* $36,395
d 237,450	337,625	*d* 16,525	321,100	83,650
d 1,465,900	*d* 5,084,600	*d* 7,587,700	*d* 12,672,300	*d* 14,138,200
d 64,175	279,950	*d* 3,450	276,500	212,325
767,100	250,100	173,900	424,000	1,191,100
d 538,350	*d* 690,250	*d* 82,350	*d* 772,600	*d* 1,310,950
d 1,784,040	*d* 1,873,630	*d* 71,770	*d* 1,945,400	*d* 3,729,440
2,166,775	1,908,100	115,625	2,023,725	4,190,500
d 9,282,350	*d* 15,786,500	*d* 612,550	*d* 16,399,050	*d* 25,681,400
d 537,750	*d* 365,750	*d* 103,450	*d* 469,200	*d* 1,006,950
37,076	*d* 307,270	230,340	*d* 76,930	*d* 39,854
d 235,122	658,350	*d* 48,050	610,300	375,178
d 250,275	*d* 478,950	*d* 1,353,225	*d* 1,832,175	*d* 2,082,450
d 1,485,190	*d* 857,120	*d* 764,880	*d* 1,622,000	*d* 3,107,190
d 3,672,900	*d* 608,800	*d* 894,900	*d* 1,503,700	*d* 5,176,600
36,030	223,380	10,260	233,640	269,670
d 530,463	*d* 675,200	*d* 25,050	*d* 700,250	*d* 1,230,713
d 391,705	1,155,900	*d* 407,440	748,460	356,755
d 128,625	236,850	26,900	263,750	135,125
d 39,540	*d* 30,303	*d* 20,672	*d* 50,975	*d* 90,515
154,400	964,600	271,650	1,236,250	1,390,650
108,100	404,050	115,700	519,750	627,850
d 10,387,500	*d* 12,769,550	*d* 1,010,025	*d* 13,779,575	*d* 24,167,075
17,990	*d* 19,500	22,100	2,600	20,590
617,650	3,264,700	1,266,550	4,531,250	5,148,900
d 223,273	*d* 145,368	*d* 14,883	*d* 160,251	*d* 383,524
d 569,120	*d* 3,290	*d* 40,990	*d* 44,280	*d* 613,400
32,900	370,600	136,900	507,500	540,400
d 514,370	817,030	23,635	840,665	326,295
d 261,575	*d* 5,527,325	*d* 3,072,400	*d* 8,599,725	*d* 8,861,300
156,550	83,200	*d* 30,650	52,550	209,100
65,490	80,550	*d* 1,320	79,230	144,720
102,100	381,500	147,500	529,000	631,100
271,400	587,150	*d* 441,940	145,210	416,610
d 359,610	*d* 347,350	*d* 6,070	*d* 353,420	*d* 713,030
d 623,100	495,650	142,600	638,250	15,150
d 44,181	182,400	1,100	183,500	139,319
419,134	*d* 30,040	211,515	181,475	600,609
d 925,000	*d* 243,700	*d* 497,150	*d* 740,850	*d* 1,665,850
d $29,957,044	*d* $32,842,131	*d* $14,210,065	*d* $47,052,196	*d* $77,009,240

AS COMPARED WITH 1929 — Continued.

d $10,366,389	$44,424,005	$3,994,772	$48,418,777	$38,052,388

d Decrease. *s* Same figures as in former year. All others increase.
o No figures returned.

Table II — 1931. Increase or Decrease

Cities	Tax for State, County, and City or Town Purposes, including Overlayings				Rate of Total Tax per $1,000	Number of Horses Assessed
	On Personal Estate	On Real Estate	On Polls	Total		
Attleboro	$8,546	$103,736	$90	$112,372	$4 45	13
Beverly	*d* 4,204	25,955	278	22,029	40	11
Boston	55,106	880,045	72	935,223	70	*s*
Brockton	19,659	154,614	*d* 208	174,065	2 10	15
Cambridge	*d* 5,028	*d* 297,949	*d* 710	*d* 303,687	*d* 1 80	*d* 29
Chelsea	*d* 11,721	48,000	*d* 162	36,117	1 60	*d* 75
Chicopee	*d* 23,927	161,481	*d* 200	137,354	5 60	11
Everett	62,073	10,854	96	73,023	*d* 90	*d* 17
Fall River	*d* 328,715	*d* 519,723	*d* 254	*d* 848,692	1 20	*d* 19
Fitchburg	*d* 6,048	23,651	*d* 360	17,243	80	*d* 14
Gardner	11,622	81,092	190	92,904	4 00	*d* 15
Gloucester	*d* 8,443	2,829	108	*d* 5,506	*d* 40	82
Haverhill	15,757	117,503	*d* 96	133,164	3 20	*d* 35
Holyoke	12,797	238,792	310	251,899	3 00	*d* 2
Lawrence	*d* 28,957	220,039	410	191,492	2 80	*d* 21
Leominster	1,117	7,240	102	8,459	*s*	*d* 7
Lowell	*d* 21,136	*d* 45,374	*d* 952	*d* 67,462	*d* 20	*d* 5
Lynn	22,640	269,856	*d* 1,558	290,938	2 00	*d* 116
Malden	*d* 45	47,789	456	48,200	60	16
Marlborough	6,883	56,861	*d* 48	63,696	4 00	*d* 8
Medford	10,601	176,238	994	187,833	1 80	*d* 41
Melrose	8,549	85,372	402	94,323	2 00	*d* 3
New Bedford	*d* 176,071	91,133	*d* 1,682	*d* 86,620	4 20	*d* 101
Newburyport	5,747	29,902	*d* 154	35,495	2 60	*d* 73
Newton	6,243	34,729	738	41,710	*d* 60	*d* 24
North Adams	7,322	46,629	218	54,169	2 70	*d* 8
Northampton	*d* 1,457	96,358	*d* 66	94,835	4 00	8
Peabody	9,211	57,433	828	67,472	2 00	*d* 11
Pittsfield	14,911	304,889	508	320,308	5 20	3
Quincy	25,240	98,756	1,190	125,186	2 80	24
Revere	16,815	150,911	16	167,742	3 80	*d* 7
Salem	1,985	2,400	*d* 214	4,171	*s*	*d* 25
Somerville	13,327	189,615	*d* 14	202,928	1 50	*d* 22
Springfield	45,356	399,816	*d* 316	444,856	1 40	*d* 20
Taunton	*d* 113	81,986	246	82,119	2 80	*d* 15
Waltham	*d* 11,876	71,719	374	60,217	1 00	*d* 40
Westfield	3,297	45,676	*d* 112	48,861	2 00	*d* 15
Woburn	41,584	111,881	*d* 170	153,295	5 80	*d* 8
Worcester	111,041	1,154,688	*d* 2,458	1,263,271	3 80	*d* 57
39 Cities	*d* $90,312	$4,817,422	*d* $2,108	$4,725,002	–	*d* 650

1930 — Increase or Decrease

39 Cities	$385,860	$8,394,339	$14,216	$8,794,415	–	*d* 3,421

d Decrease.
o No figures returned.
s Same figures as in former year. All others increase.

AS COMPARED WITH 1930 — Concluded.

Number of Cows Assessed	Number of Sheep Assessed	Number of Neat Cattle other than Cows Assessed	Number of Swine Assessed	Number of Dwelling Houses Assessed	Number of Acres of Land Assessed	Number and Value of Fowl Assessed.	
						Number	Value
d 10	s-o	d 64	289	38	s	d 49	d $49
d 53	d 16	d 2	d 74	26	s	50	50
d 35	s-o	s-o	s-o	837	250	s-o	s-o
d 11	s-o	d 8	d 301	39	s	4,507	1,000
s	s-o	s-o	s-o	d 48	s	s-o	s-o
d 22	s-o	s-o	s-o	6	s	s-o	s-o
47	s-o	s-o	110	9	s	d 400	d 400
13	s-o	s-o	s-o	83	s	s-o	s-o
17	s-o	2	d 27	d 85	24	d 281	1,600
d 9	d 5	39	6	1	d 10	953	275
d 35	s-o	12	4	d 67	65	474	445
9	s-o	d 10	d 20	58	s	d 851	d 310
39	d 10	23	21	d 9	s	837	837
d 27	s-o	26	d 89	17	s	d 255	d 240
2	s-o	s-o	s-o	d 168	d 25	s-o	s-o
73	s	35	d 63	15	d 40	93	95
d 18	s-o	s-o	11	d 3,287	d 161	635	1,300
1	s-o	s-o	s-o	4	d 27	d 415	d 120
d 32	s-o	s-o	s-o	49	s	s-o	s-o
59	d 7	5	66	14	d 29	d 193	175
d 16	s-o	s-o	s-o	209	s	s-o	s-o
d 29	s-o	s-o	s-o	75	s	s-o	s-o
1	s-o	5	32	d 125	s	2,595	2,000
21	d 5	d 1	d 48	4	s	420	420
d 133	s-o	4	23	265	d 274	394	154
38	s-o	d 43	d 75	21	s	d 600	d 350
d 67	6	2	90	36	70	d 170	180
102	s-o	s-o	730	41	s	s	s
108	6	38	304	157	d 10	d 345	d 85
d 17	s-o	s-o	150	163	s	s-o	s-o
d 1	s-o	s-o	52	57	s	s-o	s-o
9	s-o	s-o	88	d 449	s	s	s
s-o	s-o	s-o	s-o	d 46	s	s-o	s-o
d 13	s-o	d 1	422	265	s	532	d 270
d 30	d 22	1	d 34	22	s	d 800	d 800
12	d 20	d 4	1,682	91	d 19	d 1,635	d 1,600
1	5	80	7	31	s	d 3,680	d 14,537
d 25	s-o	s-o	d 201	27	s	s	s
18	d 15	d 13	d 5	158	s	d 4,460	d 4,100
d 13	d 83	126	3,150	d 1,466	d 186	d 2,644	d $14,330

AS COMPARED WITH 1929 — Concluded.

d 260	d 18	142	1,477	4,633	d 593	31,635	$24,785

d Decrease. *s* Same figures as in former year. All others increase.
o No figures returned.

TABLE III. — AGGREGATES OF POLLS, PROPERTY

COUNTIES, CITIES AND TOWNS.	Number of Persons, Partnerships and Corporations Assessed on Property.	Number of Male Polls Assessed.	Value of Assessed Stock in Trade.	Value of Assessed Live Stock.	Value of Assessed Machinery.	Value of all other Assessed Tangible Personal Property.
BARNSTABLE.						
Barnstable	3,488	2,433	$212,150	$40,110	$167,380	$1,951,820
Bourne	2,189	974	54,550	15,270	261,200	821,544
Brewster	774	220	11,925	10,705	530	89,638
Chatham	1,191	658	36,470	7,920	74,040	429,430
Dennis	1,694	627	67,530	8,795	16,425	231,140
Eastham	660	192	12,075	10,535	300	103,343
Falmouth	3,185	2,012	169,489	61,757	159,071	1,393,292
Harwich	2,200	729	64,130	23,750	23,540	292,840
Mashpee	747	113	1,000	700	1,900	53,136
Orleans	916	423	62,910	14,720	35,520	242,090
Provincetown	1,567	901	125,950	4,900	10,000	207,890
Sandwich	840	473	27,280	23,100	9,535	234,840
Truro	635	168	3,850	17,265	300	60,190
Wellfleet	1,325	296	19,080	5,215	1,300	142,686
Yarmouth	1,808	627	39,650	10,275	19,675	353,450
Totals	23,219	10,846	$908,039	$255,017	$780,716	$6,607,329
BERKSHIRE						
Adams	1,886	3,518	$256,625	$64,425	$4,091,770	$93,550
Alford	117	73	–	26,978	–	20,635
Becket	361	251	19,750	16,699	42,000	82,020
Cheshire	339	525	14,500	67,060	83,500	82,195
Clarksburg	259	354	6 500	24,088	164,370	7,900
Dalton	876	1,264	46,083	34,965	780,194	277,591
Egremont	253	175	9,430	54,921	49,525	87,195
Florida	131	116	14,000	13,015	129,959	–
Great Barrington	1,437	1,895	272,950	93,240	888,425	441,135
Hancock	178	117	4,810	38,880	22,675	36,694
Hinsdale	332	331	16,075	26,720	73,631	61,390
Lanesborough	697	385	5,550	63,367	4,675	73,956
Lee	914	1,296	150,820	49,025	718,910	142,329
Lenox	716	955	42,080	48,019	95,226	715,530
Monterey	277	103	250	17,515	40,050	72,951
Mt. Washington	86	23	–	3,043	–	18,425
New Ashford	40	28	–	7,348	–	–
New Marlborough	403	287	14,650	113,828	67,400	70,422
North Adams	3,423	6,288	850,179	27,390	3,856,192	384,645
Otis	359	136	5,100	17,328	2,950	44,029
Peru	7	35	61,659	8,305	3,325	5,805
Pittsfield	9,053	14,696	798,680	94,635	3,522,060	1,617,405

AND TAXES, AS ASSESSED APRIL 1, 1931.

Total Value of Assessed Tangible Personal Estate.	Value of Assessed Real Estate.			Total Valuation of Assessed Estate, April 1, 1931
	Buildings, excluding Land.	Land, excluding Buildings.	Total.	
$2,371,460	$12,857,970	$8,160,540	$21,018,510	$23,389,970
1,152,564	5,206,425	3,120,340	8,326,765	9,479,329
112,798	1,289,655	752,128	2,041,783	2,154,581
547,860	3,343,487	1,849,353	5,192,840	5,740,700
323,890	2,159,815	787,120	2,946,935	3,270,825
126,253	717,380	352,310	1,069,690	1,195,943
1,783,609	13,450,422	6,174,140	19,624,562	21,408,171
404,260	3,606,180	1,746,620	5,352,800	5,757,060
56,736	297,970	667,985	965,955	1,022,691
355,240	2,548,460	1,187,530	3,735,990	4,091,230
348,740	2,662,875	1,083,450	3,746,325	4,095,065
294,755	1,603,925	734,050	2,337,975	2,632,730
81,605	1,094,838	439,092	1,533,930	1,615,535
168,281	1,231,630	576,272	1,807,902	1,976,183
423,050	2,903,925	1,320,075	4,224,000	4,647,050
$8,551,101	$54,974,957	$28,951,005	$83,925,962	$92,477,063
$4,506,370	$6,419,950	$1,735,500	$8,155,450	$12,661,820
47,613	94,455	121,217	215,672	263,285
160,469	478,705	234,555	713,260	873,729
247,255	755,360	385,195	1,140,555	1,387,810
202,858	360,820	129,164	489,984	692,842
1,138,833	3,608,550	915,650	4,524,200	5,663,033
201,071	481,263	227,537	708,800	909,871
156,974	1,089,335	182,233	1,271,568	1,428,542
1,695,750	5,385,460	2,064,790	7,450,250	9,146,000
103,059	180,290	164,225	344,515	447,574
177,816	534,645	267,815	802,460	980,276
147,548	574,625	469,500	1,044,125	1,191,673
1,061,084	3,147,595	799,070	3,946,665	5,007,749
900,855	3,629,414	2,124,208	5,753,622	6,654,477
130,766	385,805	261,480	647,285	778,051
21,468	104,355	78,855	183,210	204,678
7,348	49,130	84,075	133,205	140,553
266,300	551,550	522,908	1,074,458	1,340,758
5,118,406	13,426,800	5,570,113	18,996,913	24,115,319
69,407	218,075	292,950	511,025	580,432
79,094	58,775	196,275	255,050	334,144
6,032,780	37,617,955	15,841,330	53,459,285	59,492,065

TABLE III. — AGGREGATES OF POLLS, PROPERTY

COUNTIES, CITIES AND TOWNS.	TAX FOR STATE, COUNTY, AND CITY OR TOWN PURPOSES, INCLUDING OVERLAYINGS.				RATE OF TOTAL TAX PER $1,000.	Number of Horses Assessed.
	On Personal Estate.	On Real Estate.	On Polls.	Total.		
BARNSTABLE.						
Barnstable	$60,473	$535,973	$4,866	$601,312	$25 50	62
Bourne	25,817	186,519	1,948	214,284	22 40	34
Brewster	2,369	42,878	440	45,687	21 00	27
Chatham	13,039	123,589	1,316	137,944	23 80	21
Dennis	9,976	90,765	1,254	101,995	30 80	31
Eastham	2,929	24,816	384	28,129	23 20	28
Falmouth	46,017	506,314	4,024	556,355	25 80	127
Harwich	9,095	120,438	1,458	130,991	22 50	32
Mashpee	2,241	38,153	226	40,620	39 50	4
Orleans	6,394	67,248	846	74,488	18 00	23
Provincetown	11,857	127,375	1,802	141,034	34 00	37
Sandwich	8,371	66,398	946	75,715	28 40	41
Truro	1,142	21,475	336	22,953	14 00	23
Wellfleet	3,282	35,254	592	39,128	19 50	12
Yarmouth	13,876	138,547	1,254	153,677	32 80	25
Totals	$216,878	$2,125,742	$21,692	$2,364,312	–	527
BERKSHIRE.						
Adams	$135,191	$244,663	$7,036	$386,890	$30 00	171
Alford	1,238	5,607	146	6,991	26 00	63
Becket	4,172	18,544	502	23,218	26 00	64
Cheshire	8,159	37,638	1,050	46,847	33 00	157
Clarksburg	8,641	20,871	708	30,220	42 60	61
Dalton	29,382	116,725	2,528	148,635	25 80	99
Egremont	3,519	12,404	350	16,273	17 50	147
Florida	4,426	35,858	232	40,516	28 20	45
Great Barrington	47,481	208,607	3,790	259,878	28 00	240
Hancock	2,576	8,613	234	11,423	25 00	112
Hinsdale	6,224	28,086	662	34,972	35 00	104
Lanesborough	4,353	30,801	770	35,924	29 50	137
Lee	30,771	114,453	2,592	147,816	29 00	173
Lenox	24,142	154,197	1,910	180,249	26 80	159
Monterey	2,877	14,240	206	17,323	22 00	72
Mt. Washington	590	5,038	46	5,674	27 50	14
New Ashford	121	2,198	56	2,375	16 50	29
New Marlborough	7,989	32,233	574	40,796	30 00	221
North Adams	162,765	604,102	12,576	779,443	31 80	95
Otis	1,735	12,775	272	14,782	25 00	54
Peru	1,423	4,591	70	6,084	18 00	29
Pittsfield	224,419	1,988,685	29,392	2,242,496	37 20	380

AND TAXES, AS ASSESSED APRIL 1, 1931 — Continued.

Number of Cows Assessed.	Number of Sheep Assessed.	Number of Neat Cattle other than Cows Assessed.	Number of Swine Assessed.	Number of Dwelling Houses Assessed.	Number of Acres of Land Assessed.	Number and Value of Fowl Assessed.	
						Number.	Value.
276	–	111	–	3,124	33,500	800	$800
82	30	2	10	1,726	23,500	2,340	2,340
54	–	13	–	614	11,094	2,267	2,844
54	–	–	9	1,094	6,894	1,660	1,660
73	–	10	–	1,385	9,885	2,480	2,480
53	–	22	6	384	5,889	2,857	3,250
384	40	106	15	2,955	21,935	5,902	5,902
96	–	9	7	1,274	7,070	1,050	1,090
8	–	–	–	212	14,405	–	–
62	–	11	7	725	6,268	6,479	7,370
17	–	–	–	2,002	719	300	300
209	–	–	–	619	24,000	2,280	2,280
96	–	2	14	423	8,628	4,073	6,109
37	–	–	–	655	8,010	1,340	1,340
79	–	1	–	1,224	12,214	300	300
1,580	70	287	68	18,416	194,011	34,128	38,065
796	74	283	12	3,273	11,450	1,600	$1,600
277	106	160	13	81	7,346	2,824	2,824
156	64	94	8	300	25,370	945	945
746	–	396	4	359	15,872	500	245
223	–	108	6	293	5,963	4,895	3,672
313	–	128	4	849	13,403	1,925	1,925
493	195	238	3	250	11,395	3,424	3,106
160	29	85	–	108	11,134	310	234
1,090	48	85	13	1,455	25,159	5,355	5,355
367	70	194	4	135	20,751	2,033	2,114
341	–	110	7	318	13,650	1,230	1,100
546	112	229	22	472	17,059	1,908	1,908
490	50	253	27	1,027	14,505	3,065	3,180
343	76	124	8	763	12,294	2,550	1,910
191	14	101	8	324	11,805	1,069	1,081
28	60	12	1	69	12,623	158	158
71	92	38	–	33	6,696	378	103
938	208	280	3	371	28,728	4,530	3,740
357	–	37	125	3,360	9,176	875	500
160	36	70	3	314	19,958	2,283	2,283
71	5	45	2	58	14,210	832	832
974	26	225	355	8,103	22,779	2,655	1,330

TABLE III. — AGGREGATES OF POLLS, PROPERTY

COUNTIES, CITIES AND TOWNS.	Number of Persons, Partnerships and Corporations Assessed on Property.	Number of Male Polls Assessed.	Value of Assessed Stock in Trade.	Value of Assessed Live Stock.	Value of Assessed Machinery.	Value of all other Assessed Tangible Personal Property.
BERKSHIRE — Con.						
Richmond	246	191	$5,250	$54,465	$25,895	$28,112
Sandisfield	298	147	3,125	32,625	3,150	48,690
Savoy	108	114	4,385	21,765	5,590	4,290
Sheffield	537	545	30,700	114,875	94,900	58,069
Stockbridge	579	634	49,950	48,020	36,695	563,949
Tyringham	108	84	7,235	26,344	7,320	11,323
Washington	112	75	1,000	11,630	685	14,033
West Stockbridge	336	339	19,900	34,274	120,565	55,866
Williamstown	931	1,334	90,350	83,770	410,270	429,605
Windsor	234	128	8,700	34,580	42,797	38,590
Totals	25,633	36,442	$2,810,286	$1,373,142	$15,384,704	$5,588,329
BRISTOL.						
Acushnet	1,648	1,119	$18,635	$64,963	$226,117	$2,533
Attleboro	5,615	6,737	727,250	105,325	2,765,640	853,570
Berkley	325	299	1,650	9,920	6,000	74,954
Dartmouth	4,407	2,663	46,675	279,825	103,375	719,050
Dighton	662	856	63,225	52,215	688,432	159,444
Easton	1,478	1,692	68,930	99,100	208,925	343,825
Fairhaven	3,973	3,184	57,290	63,550	600,050	702,740
Fall River	14,155	32,230	1,459,400	57,300	24,119,450	563,900
Freetown	760	500	16,075	20,585	73,375	109,770
Mansfield	2,000	2,034	97,600	41,500	753,798	99,350
New Bedford	18,330	32,477	1,813,525	26,025	28,823,675	1,117,025
North Attleborough	2,550	3,120	270,170	60,010	1,014,880	112,800
Norton	878	823	18,600	38,115	248,675	2,010
Raynham	711	618	11,145	43,237	165,431	5,125
Rehoboth	1,243	790	21,459	181,890	268,278	10,800
Seekonk	2,094	1,303	22,750	140,155	40,795	328,615
Somerset	1,676	1,576	10,675	50,875	5,212,935	398,215
Swansea	2,938	1,198	10,745	97,605	292,728	478,475
Taunton	7,358	10,782	486,755	93,895	3,445,720	377,010
Westport	2,185	1,283	22,750	186,175	217,050	139,425
Totals	74,986	105,284	$5,245,304	$1,712,265	$69,275,329	$6,598,636
DUKES COUNTY.						
Chilmark	297	96	$1,312	$12,730	$4,350	$34,696
Edgartown	1,491	434	57,130	16,080	5,030	405,580
Gay Head	137	45	–	1,510	–	6,971
Gosnold	55	59	1,000	10,600	–	177,120

AND TAXES, AS ASSESSED APRIL 1, 1931 — Continued.

Total Value of Assessed Tangible Personal Estate.	Value of Assessed Real Estate.			Total Valuation of Assessed Estate, April 1, 1931.
	Buildings, excluding Land.	Land, excluding Buildings.	Total.	
$113,722	$339,200	$223,430	$562,630	$676,352
87,590	248,770	327,445	576,215	663,805
36,030	81,070	102,960	184,030	220,060
298,544	431,970	758,910	1,190,880	1,489,424
698,614	3,506,110	1,408,485	4,914,595	5,613,209
52,222	210,200	144,483	354,683	406,905
27,348	57,550	112,555	170,105	197,453
230,605	611,115	330,965	942,080	1,172,685
1,013,995	4,338,880	1,794,720	6,133,600	7,147,595
124,667	165,585	172,205	337,790	462,457
$25,156,461	$89,143,362	$38,044,803	$127,188,165	$152,344,626
$312,248	$2,083,975	$1,273,652	$3,357,627	$3,669,875
4,451,785	15,343,205	5,694,080	21,037,285	25,489,070
92,524	494,580	304,240	798,820	891,344
1,148,925	7,165,150	3,526,100	10,691,250	11,840,175
963,316	2,386,870	516,500	2,903,370	3,866,686
720,780	3,460,520	1,062,535	4,523,055	5,243,835
1,423,630	7,850,860	2,566,040	10,416,900	11,840,530
26,200,050	65,282,900	31,850,450	97,133,350	123,333,400
219,805	863,180	535,855	1,399,035	1,618,840
992,248	5,269,145	1,327,880	6,597,025	7,589,273
31,780,250	89,183,425	30,292,475	119,475,900	151,256,150
1,457,860	6,433,570	2,505,670	8,939,240	10,397,100
307,400	1,535,175	478,125	2,013,300	2,320,700
224,938	1,178,995	404,800	1,583,795	1,808,733
482,427	1,130,272	616,668	1,746,940	2,229,367
532,315	2,720,125	1,683,030	4,403,155	4,935,470
5,672,700	6,000,190	1,482,555	7,482,745	13,155,445
879,553	2,570,525	991,878	3,562,403	4,441,956
4,403,380	26,069,000	7,579,250	33,648,250	38,051,630
565,400	3,252,600	2,192,300	5,444,900	6,010,300
$82,831,534	$250,274,262	$96,884,083	$347,158,345	$429,989,879
$53,088	$317,439	$269,119	$586,558	$639,646
483,820	2,066,535	1,241,280	3,307,815	3,791,635
8,481	57,043	77,075	134,118	142,599
188,720	480,137	741,349	1,221,486	1,410,206

TABLE III. — AGGREGATES OF POLLS, PROPERTY

COUNTIES, CITIES AND TOWNS.	TAX FOR STATE, COUNTY, AND CITY OR TOWN PURPOSES, INCLUDING OVERLAYINGS.				RATE OF TOTAL TAX PER $1,000.	Number of Horses Assessed.
	On Personal Estate.	On Real Estate.	On Polls.	Total.		
BERKSHIRE — Con.						
Richmond	$3,866	$19,129	$382	$23,377	$34 00	108
Sandisfield	2,452	16,134	294	18,880	28 00	90
Savoy	1,801	9,202	228	11,231	50 00	97
Sheffield	7,165	28,581	1,090	36,836	24 00	274
Stockbridge	17,325	121,882	1,268	140,475	24 80	125
Tyringham	1,148	7,803	168	9,119	22 00	76
Washington	1,312	8,165	150	9,627	48 00	56
West Stockbridge	6,342	25,907	678	32,927	27 50	88
Williamstown	25,350	153,341	2,668	181,359	25 00	283
Windsor	2,493	6,756	256	9,505	20 00	99
Totals	$781,448	$4,097,829	$72,884	$4,952, 161	–	3,922
BRISTOL.						
Acushnet	$10,148	$109,126	$2,238	$121,512	$32 50	127
Attleboro	159,819	755,238	13,474	928,531	35 90	192
Berkley	2,637	22,766	598	26,001	28 50	89
Dartmouth	34,583	321,813	5,326	361,722	30 10	492
Dighton	20,711	62,423	1,712	84,846	21 50	172
Easton	22,344	140,214	3,384	165,942	31 00	110
Fairhaven	43,421	317,722	6,368	367,511	30 50	121
Fall River	1,048,002	3,885,334	64,460	4,997,796	40 00	210
Freetown	6,594	41,971	1,000	49,565	30 00	115
Mansfield	36,117	240,132	4,068	280,317	36 40	93
New Bedford	1,080,528	4,062,181	64,954	5,207,663	34 00	161
North Attleboro	50,296	308,403	6,240	364,939	34 50	128
Norton	9,345	61,204	1,646	72,195	30 40	95
Raynham	6,973	49,098	1,236	57,307	31 00	110
Rehoboth	14,956	54,156	1,580	70,692	31 00	336
Seekonk	15,437	127,691	2,606	145,734	29 00	315
Somerset	119,127	157,141	3,152	279,420	21 00	156
Swansea	21,109	85,497	2,396	109,002	24 00	224
Taunton	164,686	1,258,444	21,564	1,444,694	37 40	331
Westport	17,866	172,059	2,566	192,491	31 60	322
Totals	$2,884,699	$12,232,613	$210,568	$15,327,880	–	3,899
DUKES COUNTY.						
Chilmark	$789	$8,740	$192	$9,721	$14 90	30
Edgartown	11,612	79,387	868	91,867	24 00	37
Gay Head	148	2,347	90	2,585	17 50	3
Gosnold	1,321	8,550	118	9,989	7 00	11

AND TAXES, AS ASSESSED APRIL 1, 1931 — Continued.

Number of Cows Assessed.	Number of Sheep Assessed.	Number of Neat Cattle other than Cows Assessed.	Number of Swine Assessed.	Number of Dwelling Houses Assessed.	Number of Acres of Land Assessed.	Number and Value of Fowl Assessed.	
						Number.	Value.
464	52	202	–	200	11,482	2,135	$2,135
259	15	172	23	207	29,388	779	1,156
183	21	86	5	119	13,405	814	1,095
1,351	44	566	16	514	28,262	6,420	6,420
377	94	92	35	571	13,762	1,408	1,425
270	42	117	4	94	10,960	1,232	1,232
146	76	69	7	90	13,494	1,344	1,384
328	42	137	3	338	11,301	1,678	1,678
969	250	479	48	1,003	26,217	7,670	7,670
335	29	203	7	163	21,146	1,540	1,540
13,813	1,930	5,418	776	25,614	510,743	70,364	$65,880
636	40	78	63	921	10,998	8,427	$8,427
671	–	71	380	3,874	15,000	12,275	12,275
209	21	22	3	278	7,930	7,519	7,519
2,611	13	280	179	2,637	36,293	27,920	27,325
295	1	85	60	683	13,071	6,111	8,460
550	6	111	34	1,331	17,241	13,448	14,185
665	–	94	78	3,244	7,947	3,550	3,550
334	–	2	90	13,046	15,600	3,475	3,500
215	16	112	71	610	21,040	9,423	8,760
286	–	95	2	1,536	11,367	22,614	14,925
192	–	10	32	16,267	11,184	3,195	2,300
526	–	85	140	2,025	10,360	4,570	5,000
306	3	69	77	700	16,879	7,796	7,855
334	8	68	9	504	11,970	10,475	10,475
1,464	13	205	49	658	27,628	41,251	41,251
1,014	9	76	1,576	1,120	10,750	18,785	18,785
642	–	90	30	1,280	4,648	4,475	4,475
906	4	66	17	1,662	13,463	16,151	12,730
874	30	11	189	6,482	23,210	7,920	7,920
1,681	2	201	771	1,451	29,455	22,535	22,535
14,411	166	1,831	3,850	60,309	316,034	251,915	$242,252
116	259	45	9	263	11,210	863	$1,127
149	75	32	24	721	11,111	1,971	1,785
10	–	13	–	60	2,919	–	–
26	1,300	500	–	59	8,486	–	–

TABLE III. — AGGREGATES OF POLLS, PROPERTY

COUNTIES, CITIES AND TOWNS.	Number of Persons, Partnerships and Corporations Assessed on Property.	Number of Male Polls Assessed.	Value of Assessed Stock in Trade.	Value of Assessed Live Stock.	Value of Assessed Machinery.	Value of all other Assessed Tangible Personal Property.
DUKES COUNTY — Con.						
Oak Bluffs	1,553	506	$36,950	$8,236	$133,830	$498,635
Tisbury	818	451	108,790	5,630	197,050	263,350
West Tisbury	270	80	8,425	14,746	2,655	65,537
Totals	4,621	1,671	$213,607	$69,532	$342,915	$1,451,889
ESSEX.						
Amesbury	2,413	3.316	$324,905	$33,250	$1,166,971	$200,175
Andover	2,301	2,877	127,240	96,875	2,232,884	1,262,207
Beverly	7,694	7,921	334,176	33,502	1,014,592	4,728,155
Boxford	412	220	6,575	32,515	1,600	116,446
Danvers	3,384	3,295	161,275	72,775	421,600	215,225
Essex	782	510	67,850	30,143	11,455	183,088
Georgetown	780	629	39,505	19,685	122,918	38,100
Gloucester	6,387	7,578	515,875	44,050	2,532,987	1,672,850
Groveland	766	728	58,275	21,635	17,397	63,586
Hamilton	779	621	46,613	72,821	2,265	544,128
Haverhill	13,661	14,741	859,160	104,595	3,957,915	2,380,030
Ipswich	1,502	1,704	159,885	77,693	104,890	388,047
Lawrence	9,708	22,463	1,460,475	5,350	22,843,625	1,552,950
Lynn	15,571	31,111	1,788,145	5,445	13,941,420	1,068,850
Lynnfield	836	515	19,310	19,201	158,144	–
Manchester	921	871	58,220	12,480	26,866	1,539,659
Marblehead	3,471	3,004	89,150	12,900	405,346	897,774
Merrimac	971	749	36,300	18,130	114,310	17,390
Methuen	5,737	6,072	70,950	60,075	1,001,375	1,102,350
Middleton	1,009	381	5,875	30,414	82,550	13,424
Nahant	809	646	180,307	–	4,000	166,405
Newbury	909	514	24,008	78,927	29,151	220,574
Newburyport	3,924	4,557	308,175	27,285	1,583,190	88,320
North Andover	2,007	2,061	11,450	35,440	889,515	401,827
Peabody	4,422	6,656	311,900	43,800	3,547,400	146,500
Rockport	1,588	1,264	63,050	17,220	218,500	379,780
Rowley	599	471	22,755	41,054	12,390	86,027
Salem	7,343	12,103	596,845	8,590	8,326,240	986,215
Salisbury	1,316	767	19,580	26,745	73,385	241,417
Saugus	6,948	4,396	100,232	42,959	96,025	798,264
Swampscott	2,942	3,147	52,042	5,600	815,927	294,677
Topsfield	346	324	18,725	52,662	22,705	270,465

AND TAXES, AS ASSESSED APRIL 1, 1931 — Continued.

Total Value of Assessed Tangible Personal Estate.	Value of Assessed Real Estate.			Total Valuation of Assessed Estate, April 1, 1931.
	Buildings, excluding Land.	Land, excluding Buildings.	Total.	
$677,651	$2,937,060	$795,798	$3,732,858	$4,410,509
574,820	4,096,440	1,559,940	5,656,380	6,231,200
91,363	439,715	246,790	686,505	777,868
$2,077,943	$10,394,369	$4,931,351	$15,325,720	$17,403,663
$1,725,301	$7,447,623	$1,670,480	$9,118,103	$10,843,404
3,719,206	11,088,900	3,190,375	14,279,275	17,998,481
6,110,425	28,347,475	14,064,150	42,411,625	48,522,050
157,136	605,853	383,715	989,568	1,146,704
870,875	8,566,225	2,762,500	11,328,725	12,199,600
292,536	855,482	472,409	1,327,891	1,620,427
220,208	1,242,745	397,970	1,640,715	1,860,923
4,765,762	22,430,325	12,912,885	35,343,210	40,108,972
160,893	1,260,351	281,035	1,541,386	1,702,279
665,827	3,614,700	1,509,960	5,124,660	5,790,487
7,301,700	38,537,700	15,587,825	54,125,525	61,427,225
730,515	5,094,665	1,766,165	6,860,830	7,591,345
25,862,400	62,777,600	30,630,325	93,407,925	119,270,325
16,803,860	85,155,625	39,293,915	124,449,540	141,253,400
196,655	2,278,025	982,670	3,260,695	3,457,350
1,637,225	5,871,295	5,156,425	11,027,720	12,664,945
1,405,170	11,421,800	7,642,300	19,064,100	20,469,270
186,130	1,342,340	390,230	1,732,570	1,918,700
2,234,750	12,085,845	4,530,930	16,616,775	18,851,525
132,263	1,397,370	424,266	1,821,636	1,953,899
350,712	3,396,725	2,276,160	5,672,885	6,023,597
352,660	1,108,363	841,470	1,949,833	2,302,493
2,006,970	8,120,595	3,350,755	11,471,350	13,478,320
1,338,232	5,027,495	1,953,245	6,980,740	8,318,972
4,049,600	15,414,200	4,725,400	20,139,600	24,189,200
678,550	3,546,400	1,547,270	5,093,670	5,772,220
162,226	909,320	323,184	1,232,504	1,394,730
9,917,890	35,141,300	13,342,710	48,484,010	58,401,900
361,127	1,609,195	1,105,465	2,714,660	3,075,787
1,037,480	9,899,772	3,551,401	13,451,173	14,488,653
1,168,246	15,444,237	7,079,414	22,523,651	23,691,897
364,557	1,588,445	1,080,125	2,668,570	3,033,127

TABLE III. — AGGREGATES OF POLLS, PROPERTY

COUNTIES, CITIES AND TOWNS.	Tax for State, County, and City or Town Purposes, including Overlayings.				Rate of Total Tax per $1,000.	Number of Horses Assessed.
	On Personal Estate.	On Real Estate.	On Polls.	Total.		
DUKES COUNTY — Con.						
Oak Bluffs	$23,717	$130,650	$1,012	$155,379	$35 00	21
Tisbury	9,197	90,502	902	100,601	16 00	13
West Tisbury	1,233	9,268	160	10,661	13 50	49
Totals	$48,017	$329,444	$3,342	$380,803	–	164
ESSEX.						
Amesbury	$59,178	$312,755	$6,632	$378,565	$34 30	109
Andover	90,005	345,561	5,754	441,320	24 20	218
Beverly	173,536	1,204,490	15,842	1,393,868	28 40	130
Boxford	6,285	39,583	440	46,308	40 00	98
Danvers	37,273	484,869	6,590	528,732	42 80	228
Essex	7,752	35,190	1,020	43,962	26 50	75
Georgetown	6,164	45,940	1,258	53,362	28 00	68
Gloucester	130,581	968,404	15,156	1,114,141	27 40	163
Groveland	6,274	60,114	1,456	67,844	39 00	63
Hamilton	16,446	126,579	1,242	144,267	24 70	252
Haverhill	245,337	1,818,617	29,482	2,093,436	33 60	279
Ipswich	23,668	222,291	3,408	249,367	32 40	194
Lawrence	786,217	2,839,600	44,926	3,670,743	30 40	51
Lynn	504,116	3,733,486	62,222	4,299,824	30 00	51
Lynnfield	4,798	79,561	1,030	85,389	24 40	49
Manchester	30,616	206,218	1,742	238,576	18 70	36
Marblehead	37,939	514,731	6,008	558,678	27 00	43
Merrimac	7,259	67,570	1,498	76,327	39 00	64
Methuen	89,167	663,017	12,144	764,328	39 90	179
Middleton	3,068	42,262	762	46,092	23 20	42
Nahant	10,696	173,023	1,292	185,011	30 50	–
Newbury	9,028	49,915	1,028	59,971	25 60	166
Newburyport	64,223	367,083	9,114	440,420	32 00	143
North Andover	50,852	265,268	4,122	320,242	38 00	196
Peabody	144,975	720,998	13,312	879,285	35 80	128
Rockport	21,714	162,997	2,528	187,239	32 00	30
Rowley	4,866	36,975	942	42,783	30 00	83
Salem	300,512	1,469,065	24,206	1,793,783	30 30	75
Salisbury	11,267	84,697	1,534	97,498	31 20	76
Saugus	42,433	550,160	8,792	601,385	40 90	125
Swampscott	29,790	574,353	6,294	610,437	25 50	53
Topsfield	7,072	51,770	648	59,490	19 40	106

AND TAXES, AS ASSESSED APRIL 1, 1931 — Continued.

Number of Cows Assessed.	Number of Sheep Assessed.	Number of Neat Cattle other than Cows Assessed.	Number of Swine Assessed.	Number of Dwelling Houses Assessed.	Number of Acres of Land Assessed.	Number and Value of Fowl Assessed.	
						Number.	Value.
74	12	14	28	1,353	3,423	475	$691
33	–	6	7	683	3,978	670	1,340
77	233	31	3	210	11,335	974	1,745
485	1,879	641	71	3,349	52,462	4,953	$6,688
278	4	70	18	2,381	7,163	2,625	$3,320
732	6	113	125	2,346	17,448	21,037	21,015
173	22	4	1	4,971	8,585	4,997	4,997
233	113	73	28	291	14,169	6,557	8,305
667	–	13	25	2,431	7,253	7,810	7,825
257	3	34	7	661	7,860	11,784	5,972
163	15	29	84	637	7,757	7,936	7,936
369	–	7	166	5,843	9,846	5,631	4,200
210	–	54	17	643	5,181	4,520	4,520
105	–	2	51	818	8,760	1,958	1,950
903	6	180	131	8,797	19,037	7,317	7,317
482	–	173	30	1,545	17,730	4,325	4,325
27	–	–	–	14,148	3,024	–	–
9	–	–	–	14,756	865	635	905
159	2	12	17	669	6,028	4,181	4,181
53	–	2	–	834	4,500	300	1,100
79	–	–	–	3,292	2,424	1,789	1,790
198	37	111	2	676	4,840	610	610
905	20	71	126	4,042	10,739	14,775	10,245
451	3	4	573	410	8,363	3,142	3,935
–	–	–	–	869	818	–	–
472	68	139	22	421	13,581	6,227	6,465
260	–	2	80	3,655	4,610	1,960	1,960
514	–	122	40	1,302	13,637	3,030	3,030
322	–	–	1,218	3,755	9,058	2,700	2,700
101	–	8	113	1,485	2,853	2,217	2,370
249	31	83	111	515	11,264	5,464	6,830
40	–	–	140	6,102	5,100	100	50
245	83	82	15	1,295	8,721	4,711	5,495
399	2	16	686	3,781	6,267	10,018	10,018
3	–	–	–	2,546	1,675	–	–
289	150	56	6	331	7,533	4,183	4,257

TABLE III. — AGGREGATES OF POLLS, PROPERTY

COUNTIES, CITIES AND TOWNS.	Number of Persons, Partnerships and Corporations Assessed on Property.	Number of Male Polls Assessed.	Value of Assessed Stock in Trade.	Value of Assessed Live Stock.	Value of Assessed Machinery.	Value of all other Assessed Tangible Personal Property.
ESSEX — Con.						
Wenham	547	373	$18,625	$67,330	$82,191	$297,340
West Newbury	476	417	4,450	49,370	34,440	24,971
Totals	113,261	147,002	$7,961,903	$1,300,516	$65,896,169	$22,387,216
FRANKLIN.						
Ashfield	384	291	$14,750	$100,964	$137,450	$41,625
Bernardston	301	266	12,175	40,548	13,350	54,240
Buckland	471	472	31,050	41,512	500,925	11,108
Charlemont	296	291	42,035	29,442	61,747	4,765
Colrain	430	464	48,100	135,615	332,960	22,100
Conway	352	285	11,600	78,565	121,790	13,480
Deerfield	713	842	47,385	81,056	190,501	320,762
Erving	340	364	9,450	9,435	501,331	27,149
Gill	292	292	4,200	36,351	15,600	64,948
Greenfield	3,240	4,858	380,335	73,825	2,530,665	374,550
Hawley	149	94	7,200	31,288	1,451	6,372
Heath	193	94	8,025	40,959	86,084	17,345
Leverett	258	188	1,586	15,532	147,967	–
Leyden	144	95	5,775	43,348	36,300	2,231
Monroe	41	80	–	3,213	271,375	697
Montague	1,547	2,291	116,565	29,525	2,065,133	29,710
New Salem	323	153	10,935	13,198	69,373	14,657
Northfield	679	545	53,750	64,555	118,623	33,068
Orange	1,626	1,719	166,900	43,640	375,340	49,308
Rowe	171	96	2,575	14,842	214,750	21,256
Shelburne	464	521	119,063	103,967	307,345	67,644
Shutesbury	267	59	–	6,952	1,700	55,514
Sunderland	305	318	17,500	24,960	57,113	15,570
Warwick	301	117	2,000	8,632	1,000	56,482
Wendell	256	115	4,100	10,666	405,189	3,767
Whately	320	320	1,175	57,390	7,420	82,585
Totals	13,863	15,230	$1,118,229	$1,139,980	$8,572,482	$1,390,933
HAMPDEN.						
Agawam	2,139	2,052	$67,050	$73,375	$887,980	$184,824
Blandford	328	150	15,180	28,640	17,557	47,940
Brimfield	432	278	12,630	44,530	64,850	37,140
Chester	449	487	42,525	29,105	86,690	70,675
Chicopee	7,651	11,522	354,750	28,890	5,701,580	441,940
East Longmeadow	1,575	1,025	15,750	43,675	149,630	25,579

AND TAXES, AS ASSESSED APRIL 1, 1931 — Continued.

Total Value of Assessed Tangible Personal Estate.	Value of Assessed Real Estate.			Total Valuation of Assessed Estate, April 1, 1931.
	Buildings, excluding Land.	Land, excluding Buildings	Total.	
$465,486	$2,631,900	$674,100	$3,306,000	$3,771,486
113,231	756,275	331,875	1,088,150	1,201,381
$97,545,804	$416,016,166	$186,233,104	$602,249,270	$699,795,074
$294,789	$512,825	$360,250	$873,075	$1,167,864
120,313	474,355	219,161	693,516	813,829
584,595	1,287,550	808,225	2,095,775	2,680,370
137,989	550,295	329,830	880,125	1,018,114
538,775	460,820	338,030	798,850	1,337,625
225,435	362,225	342,000	704,225	929,660
639,704	2,532,860	1,132,134	3,664,994	4,304,698
547,365	1,327,085	148,298	1,475,383	2,022,748
121,099	477,410	268,416	745,826	866,925
3,359,375	14,663,375	6,619,625	21,283,000	24,642,375
46,311	69,401	131,767	201,168	247,479
152,413	81,870	161,390	243,260	395,673
165,085	135,880	160,090	295,970	461,055
87,654	61,325	152,745	214,070	301,724
275,285	508,055	166,026	674,081	949,366
2,240,933	4,732,382	3,407,943	8,140,325	10,381,258
108,163	175,890	237,945	413,835	521,998
269,996	1,101,456	574,585	1,676,041	1,946,037
635,188	3,365,520	1,520,145	4,885,665	5,520,853
253,423	153,205	278,675	431,880	685,303
598,019	1,124,125	995,855	2,119,980	2,717,999
64,166	107,410	278,980	386,390	450,556
115,143	565,440	404,120	969,560	1,084,703
68,114	98,085	228,502	326,587	394,701
423,722	333,065	298,405	631,470	1,055,192
148,570	566,295	413,814	980,109	1,128,679
$12,221,624	$35,828,204	$19,976,956	$55,805,160	$68,026,784
$1,213,229	$5,449,550	$2,875,600	$8,325,150	$9,538,379
109,317	435,165	282,575	717,740	827,057
159,150	515,620	338,660	854,280	1,013,430
228,995	846,015	294,805	1,140,820	1,369,815
6,527,160	32,668,140	7,944,420	40,612,560	47,139,720
234,634	2,562,430	1,159,320	3,721,750	3,956,384

TABLE III. — AGGREGATES OF POLLS, PROPERTY

COUNTIES, CITIES AND TOWNS.	TAX FOR STATE, COUNTY, AND CITY OR TOWN PURPOSES, INCLUDING OVERLAYINGS.				RATE OF TOTAL TAX PER $1,000.	Number of Horses Assessed.
	On Personal Estate.	On Real Estate.	On Polls.	Total.		
ESSEX — Con.						
Wenham	$8,844	$62,815	$746	$72,405	$19 00	177
West Newbury	4,416	42,437	834	47,687	39 00	142
Totals	$2,976,367	$18,422,394	$294,004	$21,692,765	–	3,892
FRANKLIN.						
Ashfield	$9,584	$28,375	$582	$38,541	$32 50	212
Bernardston	2,695	15,534	532	18,761	22 40	128
Buckland	10,522	37,724	944	49,190	18 00	117
Charlemont	3,049	19,451	582	23,082	22 10	108
Colrain	14,331	21,250	928	36,509	26 60	249
Conway	6,402	20,000	570	26,972	28 40	182
Deerfield	17,208	98,588	1,684	117,480	26 90	330
Erving	10,400	28,032	728	39,160	19 00	35
Gill	3,149	19,391	584	23,124	26 00	125
Greenfield	95,406	604,437	9,716	709,559	28 40	222
Hawley	1,389	6,035	188	7,612	30 00	90
Heath	4,572	7,298	188	12,058	30 00	111
Leverett	3,879	6,955	376	11,210	23 50	89
Leyden	2,893	7,064	190	10,147	33 00	85
Monroe	3,056	7,482	160	10,698	11 10	19
Montague	64,987	236,070	4,582	305,639	29 00	145
New Salem	2,487	9,518	306	12,311	23 00	64
Northfield	7,425	46,091	1,090	54,606	27 50	177
Orange	21,596	166,113	3,438	191,147	34 00	154
Rowe	5,828	9,933	192	15,953	23 00	77
Shelburne	11,960	42,399	1,042	55,401	20 00	145
Shutesbury	1,508	9,080	118	10,706	23 50	38
Sunderland	2,994	25,208	636	28,838	26 00	138
Warwick	2,452	11,757	234	14,443	36 00	41
Wendell	5,508	8,209	230	13,947	13 00	57
Whately	4,710	31,069	640	36,419	31 70	181
Totals	$319,990	$1,523,063	$30,460	$1,873,513	–	3,319
HAMPDEN.						
Agawam	$36,397	$249,754	$4,104	$290,255	$30 00	285
Blandford	3,771	24,762	300	28,833	34 50	74
Brimfield	4,496	24,133	556	29,185	28 25	112
Chester	8,519	42,438	974	51,931	37 20	88
Chicopee	257,822	1,604,196	23,044	1,885,062	39 50	117
East Longmeadow	8,728	138,449	2,050	149,227	37 20	101

AND TAXES, AS ASSESSED APRIL 1, 1931 — Continued

Number of Cows Assessed.	Number of Sheep Assessed.	Number of Neat Cattle other than Cows Assessed.	Number of Swine Assessed.	Number of Dwelling Houses Assessed	Number of Acres of Land Assessed.	Number and Value of Fowl Assessed.	
						Number.	Value.
131	5	3	20	372	4,663	3,889	$4,710
369	26	140	228	420	7,837	4,084	4,295
9,847	596	1,603	4,080	97,040	269,189	160,512	$156,628
893	65	528	10	321	24,668	5,200	$5,200
405	135	240	35	227	13,850	2,939	2,998
491	84	242	11	364	11,714	1,955	1,530
314	109	192	27	253	15,496	1,631	1,631
825	827	679	38	365	26,508	8,568	6,665
849	44	408	8	276	21,534	3,524	3,800
738	1	367	161	611	19,228	2,360	2,360
90	–	27	6	288	8,639	600	900
340	26	164	45	206	8,601	2,982	3,759
583	38	284	72	3,134	13,489	4,575	4,575
211	27	137	4	103	15,124	1,398	1,398
320	164	264	2	121	15,145	1,907	1,650
219	–	103	8	191	13,026	1,304	1,306
360	31	219	9	82	11,614	476	546
35	2	15	1	42	4,298	88	158
408	48	155	35	1,427	16,400	695	670
105	21	48	7	184	14,183	2,140	2,453
549	40	157	17	601	18,683	2,589	2,689
485	17	144	15	1,345	20,673	2,637	2,637
149	90	109	7	116	15,639	406	406
813	233	475	22	363	13,990	5,232	4,469
47	–	4	8	115	15,458	357	446
256	–	53	25	243	7,641	1,575	1,180
68	19	29	6	152	19,638	1,406	1,455
58	20	41	10	126	14,668	876	876
475	–	239	38	214	12,323	2,920	2,190
10,086	2,041	5,323	627	11,470	392,230	60,340	$57,947
525	63	164	556	1,585	13,771	8,800	$8,800
203	78	92	20	218	21,017	1,174	1,320
356	8	147	6	316	19,576	4,690	4,690
216	52	161	2	382	21,077	2,006	1,375
289	–	–	289	5,751	12,800	300	300
353	–	100	149	850	7,744	7,605	6,330

TABLE III. — AGGREGATES OF POLLS, PROPERTY

COUNTIES, CITIES AND TOWNS.	Number of Persons, Partnerships and Corporations Assessed on Property.	Number of Male Polls Assessed.	Value of Assessed Stock in Trade.	Value of Assessed Live Stock.	Value of Assessed Machinery.	Value of all other Assessed Tangible Personal Property.
HAMPDEN — Con.						
Granville	274	235	$8,825	$32,994	$36,344	$29,520
Hampden	282	256	5,700	37,112	2,175	14,137
Holland	195	58	50	2,469	4,500	10,050
Holyoke	6,247	16,309	1,833,400	47,350	11,956,120	1,419,380
Longmeadow	2,364	1,374	10,150	9,680	339,170	230,446
Ludlow	1,637	2,114	630,034	63,745	3,247,103	27,597
Monson	896	1,153	61,550	43,138	525,757	66,475
Montgomery	134	60	–	20,545	25,000	17,123
Palmer	2,014	2,646	217,825	45,785	1,778,593	410,025
Russell	186	371	7,350	8,410	1,335,605	96,708
Southwick	551	424	17,485	98,990	47,427	26,677
Springfield	25,893	44,697	2,034,270	23,130	15,024,350	10,044,450
Tolland	108	56	250	10,100	–	37,780
Wales	253	113	6,250	10,671	15,500	17,524
West Springfield	4,531	4,984	110,245	39,535	2,922,225	298,327
Westfield	4,372	5,535	362,950	93,680	1,591,718	306,681
Wilbraham	761	745	12,815	46,436	322,032	168,983
Totals	63,272	96,644	$5,827,034	$881,985	$45,881,906	$14,029,981
HAMPSHIRE.						
Amherst	1,758	1,791	$205,530	$112,167	$575,941	$474,423
Belchertown	703	670	24,700	136,255	53,455	38,950
Chesterfield	289	149	15,910	31,347	101,633	10,267
Cummington	268	172	11,045	36,540	26,635	18,970
Easthampton	1,851	3,009	146,114	42,995	1,876,378	378,132
Enfield	114	160	7,150	11,175	44,465	14,370
Goshen	155	74	6,640	16,035	7,300	9,256
Granby	92	291	4,250	103,231	82,110	15,823
Greenwich	330	71	10,550	12,230	4,160	18,900
Hadley	634	702	11,300	121,068	11,884	216,181
Hatfield	566	686	19,460	43,785	77,013	173,956
Huntington	430	423	23,585	32,990	23,290	93,035
Middlefield	161	84	3,000	32,345	10,230	21,775
Northampton	4,273	5,956	557,920	51,130	2,395,020	686,810
Pelham	229	145	6,163	13,089	46,830	25,845
Plainfield	217	98	4,570	27,680	3,715	54,758
Prescott	47	11	–	3,402	–	365
South Hadley	1,684	1,920	58,940	107,560	633,030	173,438
Southampton	390	278	4,700	66,715	62,877	8,092

AND TAXES, AS ASSESSED APRIL 1, 1931 — Continued.

Total Value of Assessed Tangible Personal Estate.	Value of Assessed Real Estate.			Total Valuation of Assessed Estate, April 1, 1931
	Buildings, excluding Land.	Land, excluding Buildings.	Total.	
$107,683	$296,755	$236,136	$532,891	$640,574
59,124	349,630	222,185	571,815	630,939
17,069	95,770	124,018	219,788	236,857
15,256,250	53,607,230	37,992,560	91,599,790	106,856,040
589,446	6,846,510	3,400,054	10,246,564	10,836,010
3,968,479	5,862,455	1,321,668	7,184,123	11,152,602
496,920	2,041,495	511,290	2,552,785	3,049,705
62,668	83,835	86,615	170,450	233,118
2,452,228	7,150,449	1,762,418	8,912,867	11,365,095
1,448,073	1,959,965	606,920	2,566,885	4,014,958
190,579	1,095,840	691,355	1,787,195	1,977,774
27,126,200	156,141,870	126,619,090	282,760,960	309,887,160
48,130	124,950	196,760	321,710	369,840
49,945	216,135	113,053	329,188	379,133
3,370,332	18,181,746	6,786,951	24,968,697	28,339,029
2,355,029	14,913,341	4,988,819	19,902,160	22,257,189
550,266	1,940,050	970,520	2,910,570	3,460,836
$66,620,906	$313,384,946	$199,525,792	$512,910,738	$579,531,644
$1,368,061	$6,276,772	$1,774,870	$8,051,642	$9,419,703
253,360	717,925	486,635	1,204,560	1,457,920
159,157	191,530	217,025	408,555	567,712
93,190	244,375	139,625	384,000	477,190
2,443,619	7,914,279	1,471,338	9,385,617	11,829,236
77,160	370,255	141,005	511,260	588,420
39,231	156,650	164,520	321,170	360,401
205,414	338,700	378,976	717,676	923,090
45,840	425,251	213,798	639,049	684,889
360,433	1,662,145	1,034,720	2,696,865	3,057,298
314,214	1,559,836	979,670	2,539,506	2,853,720
172,900	620,930	263,780	884,710	1,057,610
67,350	144,530	113,233	257,763	325,113
3,690,880	18,364,720	6,040,200	24,404,920	28,095,800
91,927	242,830	326,235	569,065	660,992
90,723	152,550	122,248	274,798	365,521
3,767	11,550	36,980	48,530	52,297
972,968	6,969,360	2,022,575	8,991,935	9,964,903
142,384	478,840	272,955	751,795	894,179

TABLE III. — AGGREGATES OF POLLS, PROPERTY

COUNTIES, CITIES AND TOWNS.	TAX FOR STATE, COUNTY, AND CITY OR TOWN PURPOSES, INCLUDING OVERLAYINGS.				RATE OF TOTAL TAX PER $1,000.	Number of Horses Assessed.
	On Personal Estate.	On Real Estate.	On Polls.	Total.		
HAMPDEN — Con.						
Granville	$1,723	$8,526	$470	$10,719	$16 00	88
Hampden	1,951	18,869	512	21,332	33 00	117
Holland	657	8,461	116	9,234	38 50	19
Holyoke	384,457	2,308,315	32,618	2,725,390	25 20	208
Longmeadow	16,799	292,027	2,748	311,574	28 50	41
Ludlow	137,706	249,289	4,228	391,223	34 70	156
Monson	18,635	95,730	2,306	116,671	37 50	168
Montgomery	1,692	4,602	120	6,414	27 00	39
Palmer	65,474	237,974	5,292	308,740	26 70	129
Russell	23,169	41,070	742	64,981	16 00	26
Southwick	5,946	55,760	848	62,554	31 20	206
Springfield	775,789	8,086,962	89,394	8,952,145	28 60	160
Tolland	1,155	7,721	112	8,988	24 00	34
Wales	1,353	8,921	226	10,500	27 10	41
West Springfield	101,110	749,060	9,968	860,138	30 00	172
Westfield	80,071	676,673	11,070	767,814	34 00	296
Wilbraham	15,958	84,406	1,490	101,854	29 00	101
Totals	$1,953,378	$15,018,098	$193,288	$17,164,764	–	2,778
HAMPSHIRE.						
Amherst	$38,853	$228,666	$3,582	$271,101	$28 40	358
Belchertown	9,425	44,808	1,340	55,573	37 20	270
Chesterfield	3,660	9,397	298	13,355	23 00	95
Cummington	2,795	11,520	344	14,659	30 00	109
Easthampton	75,752	290,954	6,018	372,724	31 00	162
Enfield	1,620	10,736	320	12,676	21 00	37
Goshen	1,255	10,277	148	11,680	32 00	42
Granby	6,717	23,468	582	30,767	32 70	207
Greenwich	866	12,078	142	13,086	18 90	32
Hadley	9,913	74,164	1,404	85,481	27 50	436
Hatfield	8,326	67,297	1,372	76,995	26 50	308
Huntington	6,086	31,141	846	38,073	35 20	107
Middlefield	1,717	6,573	168	8,458	25 50	77
Northampton	119,953	793,160	11,912	925,025	32 50	281
Pelham	2,133	13,202	290	15,625	23 20	50
Plainfield	3,084	9,343	196	12,623	34 00	86
Prescott	70	908	22	1,000	18 70	10
South Hadley	25,394	234,689	3,840	263,923	26 10	162
Southampton	3,560	18,795	556	22,911	25 00	176

AND TAXES, AS ASSESSED APRIL 1, 1931 — Continued.

Number of Cows Assessed.	Number of Sheep Assessed.	Number of Neat Cattle other than Cows Assessed.	Number of Swine Assessed.	Number of Dwelling Houses Assessed.	Number of Acres of Land Assessed.	Number and Value of Fowl Assessed.	
						Number.	Value.
270	12	173	11	219	25,620	2,687	$2,150
388	11	234	130	248	11,864	5,662	5,662
40	–	27	2	135	7,756	735	319
251	–	75	322	7,389	9,432	1,628	1,620
72	–	24	9	1,294	4,762	1,285	1,285
703	–	198	1	1,375	16,266	3,445	3,445
639	18	265	6	860	25,390	3,820	2,865
159	12	92	8	60	7,548	630	811
665	3	143	24	1,505	18,339	2,705	2,705
58	19	9	11	252	8,340	626	925
867	–	261	15	505	19,366	3,990	3,990
63	–	2	859	27,748	21,178	5,101	4,313
133	1	97	21	85	16,349	622	467
107	24	60	2	216	9,359	940	1,175
270	–	61	211	3,192	8,971	5,038	3,865
860	5	275	55	3,546	25,309	11,550	693
398	4	160	74	586	13,194	8,321	8,515
7,885	310	2,820	2,783	58,317	345,028	83,360	67,620
1,134	10	387	39	1,367	16,487	10,952	$10,736
1,251	1	425	44	560	30,406	41,782	19,840
224	63	189	69	207	18,796	879	1,068
327	14	179	7	198	13,610	1,800	1,800
433	–	95	41	1,585	6,350	–	–
93	–	48	16	157	7,459	1,195	1,195
92	75	81	3	112	10,027	520	520
1,041	8	244	26	242	16,379	6,277	6,527
127	–	16	1	231	11,447	2,450	2,450
850	7	418	161	554	13,178	5,078	5,078
266	425	66	–	467	8,943	435	435
255	39	165	6	402	14,800	2,166	2,166
212	196	138	22	106	14,165	1,613	1,567
598	6	152	90	4,953	18,879	2,080	1,320
90	15	55	3	151	15,544	2,008	2,518
218	22	148	6	122	13,359	2,101	2,101
28	–	5	5	14	3,015	392	337
964	55	99	187	1,285	11,972	10,033	9,207
725	2	283	12	316	17,901	9,938	5,535

TABLE III. — AGGREGATES OF POLLS, PROPERTY

COUNTIES, CITIES AND TOWNS.	Number of Persons, Partnerships and Corporations Assessed on Property.	Number of Male Polls Assessed.	Value of Assessed Stock in Trade.	Value of Assessed Live Stock.	Value of Assessed Machinery.	Value of all other Assessed Tangible Personal Property.
HAMPSHIRE — Con.						
Ware	1,251	2,134	$161,610	$86,630	$905,200	$157,010
Westhampton	207	115	–	35,630	14,700	61,670
Williamsburg	526	540	39,700	43,560	55,300	62,461
Worthington	274	169	2,550	30,014	3,750	103,813
Totals	16,449	19,648	$1,325,387	$1,197,573	$7,014,916	$2,818,300
MIDDLESEX.						
Acton	825	858	$62,900	$60,825	$530,055	$33,800
Arlington	9,967	11,181	217,243	8,282	2,671,403	659,272
Ashby	435	327	16,725	57,273	18,011	39,924
Ashland	662	735	20,550	21,400	214,120	123,300
Ayer	748	920	134,000	19,100	213,450	273,525
Bedford	1,094	532	157,950	38,670	53,472	5,350
Belmont	6,443	6,733	201,395	9,681	278,220	704,059
Billerica	4,305	2,054	24,975	58,791	872,890	390,139
Boxborough	175	115	200	21,987	–	6,052
Burlington	1,241	580	12,150	36,339	29,000	179,460
Cambridge	13,232	33,624	1,634,775	11,175	15,419,800	941,950
Carlisle	307	218	1,350	42,606	–	123,852
Chelmsford	2,531	2,082	42,795	75,225	797,854	41,965
Concord	1,760	1,961	107,150	88,745	568,165	536,215
Dracut	2,285	1,755	12,205	69,273	459,800	9,552
Dunstable	214	146	2,200	36,756	50,263	8,776
Everett	7,018	14,220	1,077,675	5,075	11,319,625	1,850
Framingham	4,481	6,488	702.465	58,930	3,521,512	761,582
Groton	1,502	746	19,569	80,137	672,945	239,523
Holliston	902	841	51,285	45,378	182,491	161,092
Hopkinton	1,094	779	24,900	74,270	161,400	209,249
Hudson	1,985	2,462	148,185	22,894	649,064	156,500
Lexington	3,764	2,949	68,300	70,920	61,210	1,250,027
Lincoln	400	471	6,725	114,100	250	270,557
Littleton	1,353	498	27,685	77,910	116,340	161,178
Lowell	18,163	26,632	1,260,350	16,650	14,614,356	1,199,550
Malden	10,105	17,633	715,325	14,875	5,585,675	768,575
Marlborough	3,345	4,750	1,831,260	54,075	41,900	144,535
Maynard	1,237	2,364	162,925	9,700	1,279,705	–
Medford	10,987	18,192	379,100	36,750	2,920,800	65,200
Melrose	8,295	7,027	256,000	25,000	1,410,750	788,350
Natick	3,758	4,258	224,600	62,525	1,103,775	365,650
Newton	18,317	18,802	579,100	40,350	6,664,850	10,310,450

AND TAXES, AS ASSESSED APRIL 1, 1931 — Continued.

Total Value of Assessed Tangible Personal Estate.	Value of Assessed Real Estate.			Total Valuation of Assessed Estate, April 1, 1931
	Buildings, excluding Land.	Land, excluding Buildings.	Total.	
$1,310,450	$4,019,490	$1,617,645	$5,637,135	$6,947,585
112,000	120,225	150,785	271,010	383,010
201,021	835,765	314,095	1,149,860	1,350,881
140,127	252,640	167,665	420,305	560,432
$12,356,176	$52,071,148	$18,450,578	$70,521,726	$82,877,902
$687,580	$2,478,925	$722,560	$3,201,485	$3,889,065
3,556,200	48,843,450	10,827,000	59,670,450	63,226,650
131,933	550,877	331,139	882,016	1,013,949
379,370	1,969,670	520,325	2,489,995	2,869,365
640,075	2,216,600	854,150	3,070,750	3,710,825
255,442	1,912,665	816,279	2,728,944	2,984,386
1,193,355	34,223,530	11,886,225	46,109,755	47,303,110
1,346,795	6,777,755	1,627,460	8,405,215	9,752,010
28,239	152,215	200,995	353,210	381,449
256,949	1,400,025	963,874	2,363,899	2,620,848
18,007,700	114,521,700	59,415,000	173,936,700	191,944,400
167,808	633,355	243,531	876,886	1,044,694
957,839	4,234,600	1,568,720	5,803,320	6,761,159
1,300,275	5,862,240	2,282,163	8,144,403	9,444,678
550,830	2,420,835	1,134,915	3,555,750	4,106,580
97,995	170,265	193,030	363,295	461,290
12,404,225	50,052,575	13,890,100	63,942,675	76,346,900
5,044,489	22,136,905	7,798,045	29,934,950	34,979,439
1,012,174	2,225,847	1,085,942	3,311,789	4,323,963
440,246	2,494,130	731,370	3,225,500	3,665,746
469,819	1,643,690	694,295	2,337,985	2,807,804
976,643	5,050,976	1,006,759	6,057,735	7,034,378
1,450,457	13,716,670	5,871,877	19,588,547	21,039,004
391,632	1,844,785	830,696	2,675,481	3,067,113
383,113	1,362,585	819,245	2,181,830	2,564,943
17,090,906	76,029,100	33,899,050	109,928,150	127,019,056
7,084,450	49,694,450	15,270,850	64,965,300	72,049,750
2,071,770	10,924,541	3,743,052	14,667,593	16,739,363
1,452,330	4,286,825	990,605	5,277,430	6,729,760
3,401,850	61,426,400	16,566,300	77,992,700	81,394,550
2,480,100	26,265,500	7,792,300	34,057,800	36,537,900
1,756,550	13,625,675	3,940,900	17,566,575	19,323,125
17,594,750	104,948,700	42,586,150	147,534,850	165,129,600

TABLE III. — AGGREGATES OF POLLS, PROPERTY

COUNTIES, CITIES AND TOWNS.	TAX FOR STATE, COUNTY, AND CITY OR TOWN PURPOSES, INCLUDING OVERLAYINGS.				RATE OF TOTAL TAX PER $1,000.	Number of Horses Assessed.
	On Personal Estate.	On Real Estate.	On Polls.	Total.		
HAMPSHIRE — Con.						
Ware	$40,362	$173,623	$4,268	$218,253	$30 80	189
Westhampton	3,057	7,399	230	10,686	27 30	79
Williamsburg	6,835	39,095	1,080	47,010	34 00	120
Worthington	4,904	14,711	338	19,953	35 00	100
Totals	$376,337	$2,126,004	$39,296	$2,541,637	–	3,493
MIDDLESEX.						
Acton	$15,127	$70,432	$1,716	$87,275	$22 00	154
Arlington	111,664	1,873,652	22,362	2,007,678	31 40	59
Ashby	3,206	21,433	654	25,293	24 30	137
Ashland	12,974	85,158	1,470	99,602	34 20	50
Ayer	22,531	108,090	1,840	132,461	35 20	35
Bedford	8,736	93,329	1,064	103,129	34 20	100
Belmont	32,223	1,244,972	13,466	1,290,661	27 00	49
Billerica	41,750	260,562	4,108	306,420	31 00	164
Boxborough	748	9,360	230	10,338	26 50	58
Burlington	6,578	60,515	1,160	68,253	25 60	98
Cambridge	610,461	5,896,454	67,248	6,574,163	33 90	107
Carlisle	5,772	30,165	436	36,373	34 40	82
Chelmsford	30,651	185,706	4,164	220,521	32 00	164
Concord	49,670	311,116	3,922	364,708	38 20	259
Dracut	25,669	165,699	3,510	194,878	46 60	254
Dunstable	3,185	11,807	292	15,284	32 50	101
Everett	408,099	2,103,714	28,440	2,540,253	32 90	25
Framingham	154,362	916,008	12,976	1,083,346	30 60	220
Groton	33,401	109,289	1,492	144,182	33 00	209
Holliston	14,792	108,377	1,682	124,851	33 60	72
Hopkinton	14,800	73,648	1,558	90,006	31 50	117
Hudson	36,136	224,136	4,924	265,196	37 00	89
Lexington	49,315	666,011	5,898	721,224	34 00	185
Lincoln	9,203	62,874	942	73,019	23 50	118
Littleton	6,130	34,909	996	42,035	16 00	128
Lowell	567,418	3,649,614	53,264	4,270,296	33 20	139
Malden	240,871	2,208,820	35,266	2,484,957	34 00	129
Marlborough	81,835	579,374	9,500	670,709	39 50	130
Maynard	36,308	131,936	4,728	172,972	25 00	30
Medford	104,777	2,402,175	36,384	2,543,336	30 80	161
Melrose	87,299	1,198,835	14,054	1,300,188	35 20	51
Natick	57,436	574,440	8,516	640,392	32 70	116
Newton	468,020	3,924,427	37,604	4,430,051	26 60	139

AND TAXES, AS ASSESSED APRIL 1, 1931 — Continued.

Number of Cows Assessed.	Number of Sheep Assessed.	Number of Neat Cattle other than Cows Assessed.	Number of Swine Assessed.	Number of Dwelling Houses Assessed.	Number of Acres of Land Assessed.	Number and Value of Fowl Assessed.	
						Number.	Value.
720	–	250	19	1,200	17,228	4,640	$4,640
297	–	149	6	131	16,194	2,528	2,060
412	32	221	22	444	15,875	4,250	4,250
271	106	128	8	216	19,981	962	1,230
10,628	1,076	3,941	793	15,020	331,995	114,079	$86,580
502	8	16	99	695	12,234	14,475	$14,475
14	–	2	–	6,534	2,412	841	1,067
413	–	157	21	306	14,551	6,398	4,638
179	–	42	–	584	6,775	3,053	4,580
128	2	4	8	701	4,170	1,450	1,450
356	–	12	603	485	7,079	4,375	4,375
31	–	–	3	4,162	2,512	1,048	1,572
491	16	78	371	2,828	14,510	15,363	15,363
224	–	92	4	103	6,551	3,783	3,792
137	–	14	441	661	6,824	6,066	7,622
1	–	–	–	14,007	4,178	–	–
393	–	100	210	191	9,504	17,973	11,116
600	4	89	81	1,738	12,995	13,590	13,860
586	–	116	205	1,393	14,914	8,351	8,500
1,207	24	158	295	1,716	12,383	5,973	5,973
408	–	122	7	118	10,403	3,898	3,851
41	–	–	–	6,808	1,677	–	–
374	31	54	121	5,002	13,423	11,736	11,549
333	36	118	11	809	19,152	9,152	13,052
286	8	75	7	732	11,049	10,597	10,833
347	17	156	334	904	14,765	7,188	7,610
211	–	46	17	1,656	6,662	5,849	5,849
521	–	45	448	2,492	9,234	6,505	9,758
372	15	93	3,182	383	8,655	5,984	8,110
515	91	163	2	656	10,610	9,460	9,460
48	–	–	11	22,563	6,042	3,602	3,850
99	–	–	–	11,533	2,423	–	–
546	63	106	232	2,822	11,751	5,964	5,965
112	–	5	459	1,414	2,940	–	–
6	–	–	–	10,428	5,100	–	–
167	–	–	–	4,987	2,600	–	–
375	–	7	273	2,996	8,176	5,675	5,675
183	–	4	33	13,317	8,472	2,558	3,400

TABLE III. — AGGREGATES OF POLLS, PROPERTY

COUNTIES, CITIES AND TOWNS.	Number of Persons, Partnerships and Corporations Assessed on Property.	Number of Male Polls Assessed.	Value of Assessed Stock in Trade.	Value of Assessed Live Stock.	Value of Assessed Machinery.	Value of all other Assessed Tangible Personal Property.
MIDDLESEX — Con.						
North Reading	1,415	592	$34,390	$25,045	$4,842	$70,403
Pepperell	842	932	57,800	60,729	257,589	154,033
Reading	2,888	3,004	135,415	46,738	416,530	553,141
Sherborn	367	323	6,925	75,800	12,325	200,726
Shirley	471	624	29,345	16,532	454,966	4,150
Somerville	14,512	31,817	1,177,600	9,650	2,965,200	2,751,650
Stoneham	2,533	3,183	63,400	29,350	823,625	65,925
Stow	482	373	18,350	42,580	86,650	46,341
Sudbury	872	410	9,450	68,180	5,900	332,535
Tewksbury	2,116	823	22,685	52,065	1,134,470	41,763
Townsend	753	628	38,075	39,465	172,435	47,895
Tyngsborough	872	361	10,900	30,075	3,750	94,658
Wakefield	3,966	4,885	586,752	33,225	603,365	582,755
Waltham	7,654	11,125	431,475	132,500	7,442,875	678,850
Watertown	6,278	10,824	411,845	4,775	3,393,620	682,360
Wayland	1,426	923	21,300	59,632	9,650	490,043
Westford	1,049	981	23,710	65,217	525,978	234,116
Weston	797	1,182	22,000	63,510	36,462	918,350
Wilmington	3,546	1,137	37,335	42,810	20,215	146,901
Winchester	3,445	3,684	182,400	16,950	205,225	1,665,325
Woburn	4,595	5,618	224,000	51,025	4,127,291	209,150
Totals	203,809	276,362	$13,729,164	$2,431,520	$95,186,114	$30,902,129
NANTUCKET.						
Nantucket	2,981	1,188	$110,950	$21,390	$197,990	$790,010
NORFOLK.						
Avon	673	723	$32,325	$17,925	$10,575	$141,050
Bellingham	1,375	873	19,710	51,300	180,235	8,980
Braintree	4,573	4,679	134,025	36,000	1,273,750	145,375
Brookline	18,023	13,273	349,550	33,000	517,700	16,171,450
Canton	1,486	1,779	46,900	76,000	1,377,220	162,550
Cohasset	1,161	1,021	30,850	42,472	96,938	678,124
Dedham	4,474	4,192	77,700	15,000	660,525	2,395,650
Dover	428	387	4,000	42,530	6,750	400,521
Foxborough	1,493	1,352	30,085	26,390	322,400	165,937
Franklin	1,774	2,170	145,045	63,745	1,254,888	131,095
Holbrook	944	1,029	133,774	35,707	280,605	5,001
Medfield	635	732	24,075	29,388	46,589	148,405
Medway	1,063	990	35,975	34,875	303,105	179,580
Millis	720	575	27,021	33,190	243,890	166,305

AND TAXES, AS ASSESSED APRIL 1, 1931 — Continued.

Total Value of Assessed Tangible Personal Estate.	Value of Assessed Real Estate.			Total Valuation of Assessed Estate, April 1, 1931.
	Buildings, excluding Land.	Land, excluding Buildings.	Total.	
$134,680	$1,602,725	$664,375	$2,267,100	$2,401,780
530,151	1,842,880	650,975	2,493,855	3,024,006
1,151,824	11,017,150	4,020,475	15,037,625	16,189,449
295,776	1,337,775	331,100	1,668,875	1,964,651
504,993	1,204,264	337,516	1,541,780	2,046,773
6,904,100	89,277,550	26,869,650	116,147,200	123,051,300
982,300	10,500,325	4,040,200	14,540,525	15,522,825
193,921	799,420	498,160	1,297,580	1,491,501
416,065	1,482,060	564,445	2,046,505	2,462,570
1,250,983	1,862,400	948,985	2,811,385	4,062,368
297,870	1,494,515	622,739	2,117,254	2,415,124
139,383	725,450	352,380	1,077,830	1,217,213
1,806,097	16,935,540	4,171,915	21,107,455	22,913,552
8,685,700	36,971,200	13,686,250	50,657,450	59,343,150
4,492,600	40,120,550	9,548,835	49,669,385	54,161,985
580,625	3,648,900	1,538,676	5,187,576	5,768,201
849,021	2,279,535	773,125	3,052,660	3,901,681
1,040,322	5,669,575	2,854,425	8,524,000	9,564,322
247,261	3,175,348	911,100	4,086,448	4,333,709
2,069,900	23,391,200	7,332,100	30,723,300	32,793,200
4,611,466	13,610,645	4,571,800	18,182,445	22,793,911
$142,248,927	$945,047,068	$336,394,128	$1,281,441,196	$1,423,690,123
$1,120,340	$7,151,730	$3,464,710	$10,616,440	$11,736,780
$201,875	$1,259,275	$410,700	$1,669,975	$1,871,850
260,225	1,618,455	614,150	2,232,605	2,492,830
1,589,150	18,106,275	5,790,600	23,896,875	25,486,025
17,071,700	104,820,100	51,800,500	156,620,600	173,692,300
1,662,670	5,005,100	2,134,170	7,139,270	8,801,940
848,384	6,304,260	3,616,943	9,921,203	10,769,587
3,148,875	16,471,950	5,843,850	22,315,800	25,464,675
453,801	2,410,155	811,856	3,222,011	3,675,812
544,812	4,066,600	1,264,170	5,330,770	5,875,582
1,594,773	5,855,195	1,844,990	7,700,185	9,294,958
455,087	2,230,220	574,555	2,804,775	3,259,862
248,457	1,951,208	526,014	2,477,222	2,725,679
553,535	2,080,890	565,590	2,646,480	3,200,015
470,406	2,073,440	391,250	2,464,690	2,935,096

TABLE III. — AGGREGATES OF POLLS, PROPERTY

COUNTIES, CITIES AND TOWNS.	TAX FOR STATE, COUNTY, AND CITY OR TOWN PURPOSES, INCLUDING OVERLAYINGS.				RATE OF TOTAL TAX PER $1,000.	Number of Horses Assessed.
	On Personal Estate.	On Real Estate.	On Polls.	Total.		
MIDDLESEX — Con.						
North Reading	$4,175	$70,280	$1,184	$75,639	$31 00	45
Pepperell	17,813	83,793	1,864	103,470	33 60	165
Reading	37,319	487,219	6,008	530,546	32 40	68
Sherborn	8,991	50,734	646	60,371	30 40	130
Shirley	17,170	52,420	1,248	70,838	34 00	55
Somerville	211,265	3,554,104	63,634	3,829,003	30 60	99
Stoneham	30,648	453,664	6,366	490,678	31 20	55
Stow	4,557	30,492	746	35,795	23 50	123
Sudbury	12,066	59,348	820	72,234	29 00	166
Tewksbury	30,023	67,473	1,646	99,142	24 00	119
Townsend	7,566	53,779	1,256	62,601	25 40	108
Tyngsborough	4,531	35,030	722	40,283	32 50	60
Wakefield	65,380	764,090	9,770	839,240	36 20	65
Waltham	295,314	1,722,353	22,250	2,039,917	34 00	100
Watertown	159,038	1,758,296	21,648	1,938,982	35 40	24
Wayland	15,967	142,658	1,846	160,471	27 50	107
Westford	29,885	107,454	1,962	139,301	35 20	148
Weston	26,528	217,362	2,364	246,254	25 50	185
Wilmington	10,187	168,361	2,274	180,822	41 20	98
Winchester	49,677	737,359	7,368	794,404	24 00	101
Woburn	189,992	749,117	11,236	950,345	41 20	93
Totals	$4,579,239	$40,762,423	$502,724	$45,894,386	–	6,043
NANTUCKET.						
Nantucket	$24,645	$233,561	$2,376	$260,582	22 00	143
NORFOLK.						
Avon	$7,671	$63,459	$1,446	$72,576	$38 00	22
Bellingham	7,937	68,094	1,746	77,777	30 50	122
Braintree	48,946	736,023	9,358	794,327	30 80	111
Brookline	348,262	3,195,060	26,546	3,569,868	20 40	90
Canton	54,535	234,168	3,558	292,261	32 80	120
Cohasset	23,161	270,848	2,042	296,051	27 30	80
Dedham	109,581	776,589	8,384	894,554	34 80	58
Dover	10,710	76,039	774	87,523	23 60	162
Foxborough	17,979	175,915	2,704	196,598	33 00	44
Franklin	47,445	229,082	4,340	280,867	29 75	185
Holbrook	15,928	98,167	2,058	116,153	35 00	28
Medfield	7,826	78,032	1,464	87,322	31 50	85
Medway	17,159	82,041	1,980	101,180	31 00	82
Millis	13,407	70,244	1,150	84,801	28 50	79

AND TAXES, AS ASSESSED APRIL 1, 1931 — Continued.

Number of Cows Assessed.	Number of Sheep Assessed.	Number of Neat Cattle other than Cows Assessed.	Number of Swine Assessed.	Number of Dwelling Houses Assessed.	Number of Acres of Land Assessed.	Number and Value of Fowl Assessed.	
						Number.	Value.
195	–	15	265	990	7,426	10,409	$8,335
596	–	132	11	769	14,308	17,042	16,354
153	–	11	108	2,438	5,770	13,225	16,862
472	–	74	206	284	9,546	6,695	6,808
184	13	37	9	458	8,814	2,997	3,221
–	–	–	–	14,345	1,900	–	–
234	–	–	355	2,262	2,471	4,500	4,500
428	–	105	7	491	11,108	9,245	9,245
622	69	79	383	460	14,821	10,890	16,560
630	10	58	40	980	11,766	7,120	7,120
254	–	60	511	606	20,408	7,252	7,252
297	11	63	–	680	9,940	5,710	5,710
158	–	3	56	3,221	3,175	9,457	14,175
216	–	11	4,477	8,761	6,236	4,260	4,300
41	–	–	20	8,075	1,882	248	295
273	10	48	747	1,165	8,700	8,394	8,394
506	18	167	49	896	18,000	15,750	15,750
583	21	37	257	800	9,543	2,870	3,400
204	9	32	490	1,612	10,089	8,045	12,067
22	–	–	–	2,771	2,760	–	–
290	–	–	1,572	3,545	7,500	1,200	600
16,564	476	2,806	17,041	181,333	470,889	336,216	$358,293
361	75	39	–	1,962	23,200	3,347	$4,990
208	–	–	–	537	2,640	1,675	$1,675
406	9	56	17	746	11,317	7,192	9,295
179	–	–	1,530	3,969	8,180	1,713	1,675
23	–	9	58	5,962	3,185	1,250	1,250
311	11	47	240	1,351	10,533	3,755	3,850
206	–	97	–	976	5,114	1,160	1,812
124	–	–	135	3,234	5,100	–	–
114	2	19	220	339	9,111	3,035	3,035
237	–	43	–	1,174	11,994	6,429	6,429
335	2	63	66	1,488	16,892	19,610	19,610
252	–	–	55	834	4,033	5,132	5,132
125	–	21	59	479	8,062	5,768	5,768
412	30	107	10	774	7,137	9,904	10,104
253	–	7	11	481	6,987	7,245	7,245

TABLE III. — AGGREGATES OF POLLS, PROPERTY

COUNTIES, CITIES AND TOWNS.	Number of Persons, Partnerships and Corporations Assessed on Property.	Number of Male Polls Assessed.	Value of Assessed Stock in Trade.	Value of Assessed Live Stock.	Value of Assessed Machinery.	Value of all other Assessed Tangible Personal Property.
NORFOLK — Con.						
Milton . . .	4,328	4,962	$43,850	$41,800	$251,950	$3,184,300
Needham . . .	3,384	3,364	100,525	14,840	562,915	991,670
Norfolk . . .	15	400	9,925	24,077	348,809	11,755
Norwood . . .	3,252	4,673	203,710	29,470	2,873,381	377,995
Plainville . . .	501	468	26,600	24,031	264,688	225
Quincy . . .	22,987	22,430	1,264,975	18,175	8,385,200	1,961,625
Randolph . . .	2,538	1,769	51,450	22,850	585,700	13,350
Sharon . . .	1,283	1,050	21,900	27,005	498,425	150,600
Stoughton . . .	2,580	2,496	137,600	55,975	874,250	78,282
Walpole . . .	1,839	2,179	73,411	62,181	3,849,569	666,079
Wellesley . . .	3,285	3,209	93,600	21,200	337,275	2,398,100
Westwood . . .	809	686	8,400	77,400	10,000	911,561
Weymouth . .	8,544	6,493	215,181	36,230	9,119,676	1,280,985
Wrentham . .	992	661	37,435	42,281	330,190	124,574
Totals . . .	95,159	88,615	$3,379,597	$1,035,037	$34,867,198	$33,051.124
PLYMOUTH.						
Abington . . .	1,672	1,868	102,250	$32,430	$153,637	$401,985
Bridgewater . .	1,652	2,000	63,900	68,478	298,935	356,480
Brockton . . .	12,442	19,864	1,341,850	63,000	5,108,150	3,910,850
Carver . . .	687	463	31,335	12,010	84,455	101,390
Duxbury . . .	1,641	644	48,199	25,414	6,711	271,328
East Bridgewater .	1,407	1,128	47,450	77,047	1,204,117	44,075
Halifax . . .	654	237	11,050	15,340	5,800	77,359
Hanover . . .	815	864	66,300	26,520	396,720	36,150
Hanson . . .	1,432	772	22,165	33,820	60,450	184,364
Hingham . . .	2,721	1,878	70,410	40,355	119,985	1,082,765
Hull	3,723	829	22,825	275	49,175	1,323,975
Kingston . . .	1,346	902	70,625	46,872	100,440	94,420
Lakeville . . .	808	435	8,665	34,905	7,880	54,023
Marion . . .	853	558	35,825	16,895	196,037	486,026
Marshfield . . .	3,089	609	44,100	15,250	2,200	227,903
Mattapoisett . .	1,018	513	47,465	29,717	26,440	331,740
Middleborough . .	2,671	2,629	224,835	106,190	169,450	291,080
Norwell . . .	859	502	20,170	24,310	48,830	97,035
Pembroke . . .	1,237	493	43,940	18,380	255,200	104,485
Plymouth . . .	4,308	4,114	274,850	40,350	2,428,975	584,225
Plympton . . .	395	176	11,550	20,502	13,275	22,287
Rochester . . .	532	399	7,800	31,115	6,100	78,029
Rockland . . .	2,074	2,412	217,875	14,046	314,281	337,324

AND TAXES, AS ASSESSED APRIL 1, 1931 — Continued.

Total Value of Assessed Tangible Personal Estate.	Value of Assessed Real Estate.			Total Valuation of Assessed Estate, April 1, 1931.
	Buildings, excluding Land.	Land, excluding Buildings.	Total.	
$3,521,900	$23,764,600	$9,089,150	$32,853,750	$36,375,650
1,669,950	16,066,250	5,663,425	21,729,675	23,399,625
394,566	972,785	334,813	1,307,598	1,702,164
3,484,556	17,607,796	5,811,545	23,419,341	26,903,897
315,544	982,242	293,750	1,275,992	1,591,536
11,629,975	84,518,575	36,748,875	121,267,450	132,897,425
673,350	3,890,800	1,348,150	5,238,950	5,912,300
697,930	4,687,770	1,304,385	5,992,155	6,690,085
1,146,107	5,809,175	1,741,375	7,550,550	8,696,657
4,651,240	10,512,059	1,563,918	12,075,977	16,727,217
2,850,175	25,657,750	9,104,745	34,762,495	37,612,670
1,007,361	2,990,565	1,147,535	4,138,100	5,145,461
10,652,072	30,221,593	5,575,440	35,797,033	46,449,105
534,480	2,685,605	603,060	3,288,665	3,823,145
$72,332,956	$404,620,688	$156,519,504	$561,140,192	$633,473,148
$690,302	$4,061,610	$1,067,460	$5,129,070	$5,819,372
787,793	3,410,015	1,142,190	4,552,205	5,339,998
10,423,850	48,593,025	20,473,900	69,066,925	79,490,775
229,190	777,190	2,015,210	2,792,400	3,021,590
351,652	5,039,817	1,796,014	6,835,831	7,187,483
1,372,689	2,564,685	773,835	3,338,520	4,711,209
109,549	834,440	579,388	1,413,828	1,523,377
525,690	2,432,620	715,590	3,148,210	3,673,900
300,799	607,722	1,770,700	2,378,422	2,679,221
1,313,515	10,205,775	3,841,900	14,047,675	15,361,190
1,396,250	11,753,095	5,295,800	17,048,895	18,445,145
312,357	3,228,006	933,390	4,161,396	4,473,753
105,473	814,585	491,350	1,305,935	1,411,408
734,783	2,629,175	1,845,649	4,474,824	5,209,607
289,453	5,250,050	1,920,050	7,170,100	7,459,553
435,362	1,932,150	1,406,410	3,338,560	3,773,922
791,555	5,555,815	2,717,595	8,273,410	9,064,965
190,345	1,400,425	406,165	1,806,590	1,996,935
422,005	1,651,895	760,805	2,412,700	2,834,705
3,328,400	14,088,475	7,454,050	21,542,525	24,870,925
67,614	380,245	274,795	655,040	722,654
123,044	410,900	660,950	1,071,850	1,194,894
883,526	5,673,135	1,538,490	7,211,625	8,095,151

TABLE III. — AGGREGATES OF POLLS, PROPERTY

COUNTIES, CITIES AND TOWNS.	TAX FOR STATE, COUNTY, AND CITY OR TOWN PURPOSES, INCLUDING OVERLAYINGS.				RATE OF TOTAL TAX PER $1,000.	Number of Horses Assessed.
	On Personal Estate.	On Real Estate.	On Polls.	Total.		
NORFOLK — Con.						
Milton . . .	$90,160	$841,056	$9,924	$941,140	$25 60	109
Needham . . .	55,108	717,079	6,728	778,915	33 00	54
Norfolk . . .	10,811	35,828	800	47,439	27 40	51
Norwood . . .	101,052	679,161	9,346	789,559	29 00	46
Plainville . . .	11,517	46,574	936	59,027	36 50	43
Quincy . . .	358,203	3,735,037	44,860	4,138,100	30 80	94
Randolph . . .	24,375	189,650	3,538	217,563	36 20	41
Sharon . . .	21,077	180,963	2,100	204,140	30 20	53
Stoughton . . .	38,509	253,698	4,992	297,199	33 60	88
Walpole . . .	105,118	272,918	4,358	382,394	22 60	104
Wellesley . . .	59,854	730,018	6,418	796,290	21 00	72
Westwood . . .	26,695	109,661	1,372	137,728	26 50	209
Weymouth . . .	258,316	868,091	12,986	1,139,393	24 25	90
Wrentham . . .	13,175	81,065	1,322	95,562	24 65	62
Totals . . .	$1,904,517	$14,894,560	$177,230	$16,976,307	–	2,384
PLYMOUTH.						
Abington . . .	$24,298	$180,543	$3,736	$208,577	$35 20	75
Bridgewater . .	29,936	172,983	4,000	206,919	38 00	125
Brockton . . .	383,597	2,541,663	39,728	2,964,988	36 80	233
Carver . . .	3,919	47,751	926	52,596	17 10	37
Duxbury . . .	8,932	173,631	1,288	183,851	25 40	45
East Bridgewater .	46,946	114,177	2,256	163,379	34 20	114
Halifax . . .	3,287	42,415	474	46,176	30 00	25
Hanover . . .	17,137	102,632	1,728	121,497	32 60	57
Hanson . . .	11,400	90,142	1,544	103,086	37 90	40
Hingham . . .	39,275	420,029	3,756	463,060	29 90	125
Hull	41,608	508,056	1,658	551,322	29 80	2
Kingston . . .	6,934	92,383	1,804	101,121	22 20	33
Lakeville . . .	2,268	28,079	870	31,217	21 50	95
Marion . . .	18,075	110,081	1,116	129,272	24 60	36
Marshfield . . .	8,683	215,103	1,218	225,004	30 00	49
Mattapoisett . .	10,449	80,125	1,026	91,600	24 00	80
Middleborough . .	24,855	259,786	5,258	289,899	31 40	219
Norwell . . .	6,377	60,521	1,004	67,902	33 50	80
Pembroke . . .	11,606	66,351	986	78,943	27 50	38
Plymouth . . .	85,207	551,488	8,228	644,923	25 60	82
Plympton . . .	1,866	18,079	352	20,297	27 60	34
Rochester . . .	3,408	29,690	798	33,896	27 70	99
Rockland . . .	32,869	268,278	4,824	305,971	37 20	30

AND TAXES, AS ASSESSED APRIL 1, 1931 — Continued.

Number of Cows Assessed.	Number of Sheep Assessed.	Number of Neat Cattle other than Cows Assessed.	Number of Swine Assessed.	Number of Dwelling Houses Assessed.	Number of Acres of Land Assessed.	Number and Value of Fowl Assessed.	
						Number.	Value.
291	30	–	31	3,750	6,218	1,700	$1,700
116	–	–	145	2,848	7,576	2,725	2,740
115	–	27	43	381	7,294	8,489	9,204
188	–	5	25	2,561	6,096	2,778	3,720
203	40	69	8	400	6,370	4,041	4,041
141	–	–	150	17,158	6,000	–	–
201	–	1	925	1,846	5,800	4,600	4,600
169	–	41	117	981	14,240	5,947	3,135
307	7	34	44	1,912	9,525	17,041	17,041
460	31	22	34	1,510	11,349	12,619	10,114
121	–	–	11	2,794	6,727	925	800
377	18	24	163	579	6,787	3,800	4,000
344	56	8	10	7,340	8,891	8,560	8,530
183	18	57	51	843	13,059	18,982	18,982
6,401	254	757	4,158	67,247	226,217	166,075	$165,487
258	–	–	193	1,378	5,960	4,535	$4,565
575	12	2	41	1,390	14,906	17,838	17,838
534	–	10	5	10,307	13,771	17,953	8,700
101	–	38	6	456	19,993	3,674	4,050
120	7	27	5	1,277	14,159	9,047	11,079
625	12	88	28	947	10,069	9,515	14,273
196	–	50	4	469	9,313	11,590	11,590
175	–	–	8	897	9,148	6,332	9,155
162	2	36	7	944	9,000	10,949	16,423
332	4	61	24	2,147	11,968	5,658	8,130
1	–	–	–	3,022	1,100	–	–
298	–	61	4	1,043	10,975	3,952	4,202
178	9	114	15	619	17,243	26,491	15,280
69	–	17	37	783	8,419	3,365	3,365
101	6	4	71	2,149	15,900	5,825	5,825
326	–	52	–	929	9,654	1,707	1,782
941	34	100	2	2,166	38,995	22,970	22,670
138	7	22	76	602	12,942	8,500	8,500
161	–	49	9	886	12,857	5,380	5,380
334	37	12	2	4,112	48,000	5,295	6,175
120	3	38	2	214	8,993	6,302	6,302
440	85	117	63	381	20,456	8,685	9,545
115	–	–	87	1,784	5,831	3,472	4,340

TABLE III. — AGGREGATES OF POLLS, PROPERTY

COUNTIES, CITIES AND TOWNS	Number of Persons, Partnerships and Corporations Assessed on Property	Number of Male Polls Assessed	Value of Assessed Stock in Trade	Value of Assessed Live Stock	Value of Assessed Machinery	Value of all other Assessed Tangible. Personal Property
PLYMOUTH — Con.						
Scituate	2,873	1,219	$71,435	$19,375	$97,473	$1,321,820
Wareham	4,228	2,046	158,145	12,980	156,688	725,697
West Bridgewater	1,091	997	11,575	66,485	281,970	2,450
Whitman	1,992	2,497	314,080	36,335	512,710	49,750
Totals	58,220	51,048	$3,390,669	$928,396	$12,106,084	$12,599,015
SUFFOLK.						
Boston	105,858	241,459	$25,657,800	$12,000	$109,312,100	$8,239,800
Chelsea	8,285	13,151	2,399,400	13,950	3,576,550	8,900
Revere	9,573	9,625	158,275	14,700	642,525	2,052,100
Winthrop	3,521	5,302	112,500	650	565,550	60,150
Totals	127,237	269,537	$28,327,975	$41,300	$114,096,725	$10,360,950
WORCESTER.						
Ashburnham	851	658	$43,150	$25,528	$148,751	$7,035
Athol	2,284	3,269	381,000	46,545	1,760,630	90,785
Auburn	1,676	1,817	21,250	55,333	301,741	227,426
Barre	680	1,025	78,639	85,232	617,490	63,020
Berlin	349	345	25,260	67,465	52,895	4,995
Blackstone	1,020	1,092	46,300	30,080	8,770	97,035
Bolton	369	240	9,920	67,310	6,845	34,185
Boylston	415	338	1,700	30,030	31,004	–
Brookfield	436	388	10,800	41,730	174,700	123,198
Charlton	806	622	15,330	92,780	160,530	27,960
Clinton	2,173	3,593	200,025	4,995	1,925,665	18,280
Dana	195	152	9,650	10,781	9,400	44,200
Douglas	493	613	23,670	20,371	318,580	114,112
Dudley	636	1,134	17,050	46,170	944,250	16,420
East Brookfield	356	272	47,580	17,930	168,605	54,530
Fitchburg	6,946	11,929	1,869,175	64,275	8,630,700	966,875
Gardner	3,437	5,605	344,550	39,734	2,022,182	267,167
Grafton	1,290	1,650	46,185	51,425	801,306	489,020
Hardwick	416	734	26,500	99,822	256,325	68,528
Harvard	435	337	34,292	89,358	89,973	80,215
Holden	1,356	1,107	10,260	37,375	159,098	123,631
Hopedale	539	949	16,300	7,660	1,590,590	138,757
Hubbardston	543	339	10,900	32,450	46,750	7,245
Lancaster	880	696	18,945	161,092	34,450	57,500
Leicester	1,161	1,192	47,245	42,475	327,950	127,855
Leominster	5,246	6,162	315,885	61,730	2,787,020	33,030

AND TAXES, AS ASSESSED APRIL 1, 1931 — Continued.

Total Value of Assessed Tangible Personal Estate	Value of Assessed Real Estate			Total Valuation of Assessed Estate, April 1, 1931
	Buildings, excluding Land	Land, excluding Buildings	Total	
$1,510,103	$8,522,870	$3,483,065	$12,005,935	$13,516,038
1,053,510	7,233,905	4,043,315	11,307,220	12,360,730
362,480	2,031,431	710,342	2,741,773	3,104,253
912,875	5,623,585	1,570,890	7,194,475	8,107,350
$29,024,164	$156,736,641	$69,689,298	$226,425,939	$255,450,103
$143,221,700	$932,777,800	$882,010,500	$1,814,788,300	$1,958,010,000
5,998,800	38,265,900	10,755,700	49,121,600	55,120,400
2,867,600	27,511,250	11,679,500	39,190,750	42,058,350
738,850	19,350,900	5,995,050	25,345,950	26,084,800
$152,826,950	$1,018,005,850	$910,440,750	$1,928,446,600	$2,081,273,550
$224,464	$1,017,515	$425,205	$1,442,720	$1,667,184
2,278,960	6,782,930	2,120,155	8,903,085	11,182,045
605,750	4,633,900	807,800	5,441,700	6,047,450
844,381	1,518,395	657,685	2,176,080	3,020,461
150,615	647,850	251,610	899,460	1,050,075
182,185	1,516,975	704,870	2,221,845	2,404,030
118,260	713,570	337,695	1,051,265	1,169,525
62,734	573,496	254,485	827,981	890,715
350,428	708,275	242,985	951,260	1,301,688
296,600	735,920	583,180	1,319,100	1,615,700
2,148,965	8,593,825	2,933,491	11,527,316	13,676,281
74,031	326,250	320,906	647,156	721,187
476,733	912,883	376,057	1,288,940	1,765,673
1,023,890	1,868,190	495,775	2,363,965	3,387,855
288,645	605,600	236,320	841,920	1,130,565
11,531,025	33,032,425	13,187,200	46,219,625	57,750,650
2,673,633	15,396,225	5,357,540	20,753,765	23,427,398
1,387,936	2,916,045	681,900	3,597,945	4,985,881
451,175	1,648,575	557,510	2,206,085	2,657,260
293,838	1,245,030	792,032	2,037,062	2,330,900
330,364	2,141,100	780,796	2,921,896	3,252,260
1,753,307	2,037,580	350,932	2,388,512	4,141,819
97,345	367,615	399,455	767,070	864,415
271,987	2,284,395	701,522	2,985,917	3,257,904
545,525	2,219,700	836,125	3,055,825	3,601,350
3,197,665	15,354,330	4,503,005	19,857,335	23,055,000

TABLE III. — AGGREGATES OF POLLS, PROPERTY

COUNTIES, CITIES AND TOWNS	TAX FOR STATE, COUNTY, AND CITY OR TOWN PURPOSES, INCLUDING OVERLAYINGS				RATE OF TOTAL TAX PER $1,000	Number of Horses Assessed
	On Personal Estate	On Real Estate	On Polls	Total		
PLYMOUTH — Con.						
Scituate	$46,664	$370,987	$2.438	$420,089	$30 90	95
Wareham	21,330	228,957	4,092	254,379	20 25	50
West Bridgewater	10,983	83,077	1,994	96,054	30 30	122
Whitman	29,486	232,383	4,994	266,863	32 30	53
Totals	$931,395	$7,089,390	$102,096	$8,122,881	–	2,073
SUFFOLK.						
Boston	$4,511,484	$57,165,831	$482,918	$62,160,233	$31 50	5,062
Chelsea	247,150	2,023,810	26,302	2,297,262	41 20	99
Revere	119,292	1,630,335	19,250	1,768,877	41 60	54
Winthrop	19,210	658,994	10,604	688,808	26 00	13
Totals	$4,897,136	$61,478,970	$539,074	$66,915,180	–	5,228
WORCESTER.						
Ashburnham	$8,126	$52,226	$1,316	$61,668	$36 20	106
Athol	72,015	281,338	6,538	359,891	31 60	143
Auburn	19,626	176,311	3,634	199,571	32 40	132
Barre	28,709	73,986	2,050	104,745	34 00	231
Berlin	3,916	23,385	690	27,991	26 00	102
Blackstone	8,016	97,763	2,184	107,963	44 00	84
Bolton	3,074	27,333	480	30,887	26 00	127
Boylston	2,070	27,323	676	30,069	33 00	68
Brookfield	11,214	30,440	776	42,430	32 00	106
Charlton	9,847	43,794	1,244	54,885	33 20	251
Clinton	64,469	345,819	7,186	417,474	30 00	26
Dana	2,036	17,796	304	20,136	27 50	48
Douglas	14,636	39,570	1,226	55,432	30 70	106
Dudley	40,341	93,141	2,268	135,750	39 40	175
East Brookfield	6,870	20,037	544	27,451	23 80	41
Fitchburg	336,705	1,349,613	23,858	1,710,176	29 20	223
Gardner	77,536	601,859	11,210	690,605	29 00	93
Grafton	50,659	131,325	3,300	185,284	36 50	154
Hardwick	11,279	55,152	1,468	67,899	25 00	194
Harvard	6,641	46,036	674	53,351	22 60	159
Holden	13,710	121,258	2,214	137,182	41 50	140
Hopedale	38,573	52,547	1,898	93,018	22 00	19
Hubbardston	3,164	24,930	678	28,772	32 50	111
Lancaster	8,160	89,577	1,392	99,129	30 00	98
Leicester	22,366	125,289	2,384	150,039	41 00	124
Leominster	99,128	615,577	12,324	727,029	31 00	225

AND TAXES, AS ASSESSED APRIL 1, 1931. — Continued

Number of Cows Assessed	Number of Sheep Assessed	Number of Neat Cattle other than Cows Assessed	Number of Swine Assessed	Number of Dwelling Houses Assessed	Number of Acres of Land Assessed	Number and Value of Fowl Assessed	
						Number	Value
121	–	22	52	2,550	9,696	5,912	$5,985
125	–	14	8	3,649	20,677	200	300
644	22	95	33	829	9,471	13,025	12,990
293	–	18	8	1,765	4,050	5,760	5,760
7,483	240	1,047	790	47,695	373,546	223,932	$224,204
107	–	–	–	87,915	18,767	–	–
50	–	–	–	4,557	1,441	–	–
10	–	–	512	6,347	3,133	–	–
–	–	–	–	3,360	698	–	–
167	–	–	512	102,179	24,039	–	–
258	11	59	18	811	23,000	2,683	$2,683
454	7	95	74	2,067	18,978	2,708	3,345
393	10	146	66	1,411	9,568	4,453	4,453
1,475	26	65	77	668	25,779	5,496	2,219
407	3	109	78	281	7,704	14,335	14,335
359	–	4	310	745	5,912	785	785
369	3	108	29	239	12,100	8,250	8,485
318	–	100	72	304	7,741	2,737	2,737
353	–	160	6	436	9,144	5,130	5,130
1,099	37	475	13	547	27,064	7,165	7,165
53	–	–	20	2,050	3,969	–	–
55	–	40	1	180	12,616	3,849	4,183
176	–	34	7	483	21,290	3,080	3,250
597	13	328	42	632	12,417	1,500	1,500
124	–	65	17	200	5,945	5,070	5,070
505	10	103	58	6,188	14,526	6,582	5,050
319	–	54	66	2,653	11,167	3,902	5,623
664	20	171	55	1,723	12,750	5,310	5,310
1,292	19	408	21	419	24,942	5,042	2,787
668	–	318	37	412	14,110	5,680	8,520
554	–	138	36	866	22,000	5,292	3,175
75	–	24	5	586	2,907	1,700	1,700
348	40	155	4	388	25,377	4,720	4,720
570	16	143	28	674	15,002	5,762	5,762
582	–	74	22	963	14,334	3,225	3,125
708	8	116	164	3,651	14,869	4,609	4,610

TABLE III. — AGGREGATES OF POLLS, PROPERTY

COUNTIES, CITIES AND TOWNS	Number of Persons, Partnerships and Corporations Assessed on Property	Number of Male Polls Assessed	Value of Assessed Stock in Trade	Value of Assessed Live Stock	Value of Assessed Machinery	Value of all other Assessed Tangible Personal Property
WORCESTER — Con.						
Lunenburg	887	580	$9,265	$57,995	$107,135	$1,300
Mendon	496	367	7,100	46,620	87,000	6,290
Milford	2,782	4,251	338,735	19,280	1,403,855	217,440
Millbury	1,335	2,057	56,250	46,340	1,608,854	321,683
Millville	465	558	12,885	10,600	320,689	4,775
New Braintree	166	126	1,950	96,610	–	38,413
North Brookfield	806	904	91,100	84,814	260,060	2,150
Northborough	765	618	42,830	53,710	69,030	197,182
Northbridge	932	2,897	86,742	24,495	2,712,858	122,530
Oakham	196	149	1,250	46,135	82,110	16,025
Oxford	892	1,198	28,260	40,205	259,755	134,867
Paxton	369	221	3,285	38,417	28,548	4,891
Petersham	371	230	12,045	31,354	93,150	95,196
Phillipston	281	117	1,675	9,290	515	27,459
Princeton	421	234	14,575	48,051	26,125	87,485
Royalston	383	247	71,585	39,109	12,000	94,930
Rutland	568	524	17,195	47,494	76,762	157,593
Shrewsbury	2,477	1,950	29,325	63,515	121,206	586,036
Southborough	561	670	77,475	55,809	358,646	105,509
Southbridge	1,952	4,130	556,060	27,630	1,419,745	583,935
Spencer	1,361	1,999	152,300	102,270	413,440	175,762
Sterling	545	466	12,015	100,530	65,155	78,725
Sturbridge	699	561	12,300	31,325	80,000	48,850
Sutton	723	662	20,400	79,457	75,473	142,900
Templeton	960	1,101	30,350	38,592	229,610	110,300
Upton	596	614	25,069	16,355	51,370	102,735
Uxbridge	983	1,835	78,000	92,450	1,649,725	22,680
Warren	747	1,106	53,150	79,265	327,011	220,523
Webster	2,153	3,772	227,450	7,435	1,552,256	178,543
West Boylston	608	581	6,350	30,540	27,778	247,174
West Brookfield	642	402	20,420	47,084	112,288	48,814
Westborough	1,221	1,285	88,225	68,235	800,009	8,804
Westminster	698	476	26,615	33,284	130,291	65,920
Winchendon	1,484	1,974	169,670	35,465	636,325	125,610
Worcester	28,250	56,515	3,784,300	74,900	30,227,950	2,047,000
Totals	93,763	141,635	$9,837,762	$3,054,336	$68,802,924	$9,713,033

AND TAXES, AS ASSESSED APRIL 1, 1931 — Continued.

Total Value of Assessed Tangible Personal Estate	Value of Assessed Real Estate			Total Valuation of Assessed Estate, April 1, 1931
	Buildings, excluding Land	Land, excluding Buildings	Total	
$175,695	$1,240,555	$792,780	$2,033,335	$2,209,030
147,010	854,980	329,010	1,183,990	1,331,000
1,979,310	10,412,375	2,888,325	13,300,700	15,280,010
2,033,127	3,180,973	774,630	3,955,603	5,988,730
348,949	820,655	234,750	1,055,405	1,404,354
136,973	150,075	249,710	399,785	536,758
438,124	1,370,408	511,840	1,882,248	2,320,372
362,752	1,219,150	525,050	1,744,200	2,106,952
2,946,625	5,320,946	757,151	6,078,097	9,024,722
145,520	144,335	146,305	290,640	436,160
463,087	1,850,385	774,655	2,625,040	3,088,127
75,141	554,795	301,274	856,069	931,210
231,745	819,585	484,449	1,304,034	1,535,779
38,939	139,575	193,410	332,985	371,924
176,236	746,930	360,075	1,107,005	1,283,241
217,624	272,130	377,638	649,768	867,392
299,044	712,705	341,660	1,054,365	1,353,409
800,082	5,674,500	1,800,825	7,475,325	8,275,407
597,439	1,912,230	704,630	2,616,860	3,214,299
2,587,370	7,035,130	2,343,245	9,378,375	11,965,745
843,772	2,522,175	998,195	3,520,370	4,364,142
256,425	1,111,000	462,935	1,573,935	1,830,360
172,475	725,650	439,050	1,164,700	1,337,175
318,230	910,040	524,025	1,434,065	1,752,295
408,852	1,804,718	741,817	2,546,535	2,955,387
195,529	822,154	290,272	1,112,426	1,307,955
1,842,855	4,490,225	1,120,170	5,610,395	7,453,250
679,949	1,699,570	638,416	2,337,986	3,017,935
1,965,684	7,075,120	2,514,889	9,590,009	11,555,693
311,842	1,478,910	432,440	1,911,350	2,223,192
228,606	742,270	375,237	1,117,507	1,346,113
965,273	2,841,540	857,319	3,698,859	4,664,132
256,110	696,570	429,575	1,126,145	1,382,255
967,070	3,164,435	1,411,100	4,575,535	5,542,605
36,134,150	228,673,400	80,728,850	309,402,250	345,536,400
$91,408,055	$412,988,788	$145,751,938	$558,740,726	$650,148,781

TABLE III. — AGGREGATES OF POLLS, PROPERT

COUNTIES, CITIES AND TOWNS	Tax for State, County, and City or Town Purposes, including Overlayings				Rate of Total Tax per $1,000	Number of Horses Assessed
	On Personal Estate	On Real Estate	On Polls	Total		
WORCESTER — Con.						
Lunenburg	$5,183	$59,984	$1,160	$66,327	$29 50	250
Mendon	3,969	31,968	734	36,671	27 00	90
Milford	68,088	457,544	8,502	534,134	34 40	54
Millbury	71,566	139,237	4,114	214,917	35 20	127
Millville	17,098	51,715	1,116	69,929	49 00	26
New Braintree	4,109	11,993	252	16,354	30 00	146
North Brookfield	13,253	56,938	1,808	71,999	30 25	167
Northborough	11,826	56,862	1,236	69,924	32 60	111
Northbridge	109,025	224,889	5,794	339,708	37 00	78
Oakham	4,191	8,367	298	12,856	28 80	105
Oxford	18,199	103,165	2,396	123,760	39 30	141
Paxton	3,277	37,323	442	41,042	43 60	93
Petersham	4,727	26,602	460	31,789	20 40	97
Phillipston	1,176	10,056	234	11,466	30 20	45
Princeton	5,331	33,487	468	39,286	30 25	121
Royalston	8,052	24,041	494	32,587	37 00	104
Rutland	10,048	35,426	1,048	46,522	33 60	115
Shrewsbury	25,122	234,725	3,900	263,747	31 40	176
Southborough	18,520	81,123	1,340	100,983	31 00	87
Southbridge	91,593	331,995	8,260	431,848	35 40	118
Spencer	29,532	123,213	3,998	156,743	35 00	219
Sterling	7,692	47,218	932	55,842	30 00	219
Sturbridge	5,347	36,105	1,122	42,574	31 00	131
Sutton	11,456	51,626	1,324	64,406	36 00	251
Templeton	15,249	94,987	2,202	112,438	37 30	91
Upton	6,648	37,822	1,228	45,698	34 00	86
Uxbridge	59,708	181,777	3,670	245,155	32 40	167
Warren	23,798	81,829	2,212	107,839	35 00	162
Webster	75,089	366,341	7,544	448,974	38 20	55
West Boylston	8,482	51,988	1,162	61,632	27 20	100
West Brookfield	6,858	33,525	804	41,187	30 00	130
Westborough	39,769	152,393	2,570	194,732	41 20	150
Westminster	9,476	41,668	952	52,096	37 00	131
Winchendon	34,911	165,178	3,948	204,037	36 10	137
Worcester	1,163,520	9,962,752	113,030	11,239,302	32 20	397
Totals	$2,954,774	$18,009,287	$283,270	$21,247,331	–	7,969

AND TAXES, AS ASSESSED APRIL 1, 1931 — Concluded.

Number of Cows Assessed	Number of Sheep Assessed	Number of Neat Cattle other than Cows Assessed	Number of Swine Assessed	Number of Dwelling Houses Assessed	Number of Acres of Land Assessed	Number and Value of Fowl Assessed	
						Number	Value
736	13	192	19	639	16,298	6,140	$6,140
504	–	96	3	401	10,830	3,490	3,490
184	–	15	90	3,735	8,497	3,900	3,920
469	–	124	–	1,362	9,237	–	–
127	–	–	7	370	2,513	205	205
1,036	–	324	29	99	12,829	3,370	3,370
770	12	291	45	730	13,119	7,232	7,232
483	26	133	12	591	10,812	10,920	10,926
380	–	70	54	1,209	9,906	3,330	2,525
409	10	305	14	144	12,299	2,319	2,334
431	16	182	29	878	16,512	3,580	3,580
464	–	155	7	206	9,357	1,582	1,582
272	30	160	18	270	21,101	3,275	3,314
123	–	54	2	171	13,882	1,109	1,120
427	87	192	13	297	20,201	3,788	3,788
212	23	115	9	241	25,720	6,409	9,720
516	–	132	59	434	19,045	2,137	2,165
602	2	221	3	1,962	12,712	8,355	8,355
472	3	139	40	525	7,292	6,099	6,099
319	1	126	71	1,800	12,427	4,823	3,785
838	–	344	84	1,192	20,152	14,530	14,530
889	33	258	46	512	18,970	9,785	14,678
319	28	155	18	310	23,250	1,575	1,575
925	18	296	82	666	20,164	4,701	4,701
371	11	100	1,100	847	15,817	1,157	1,157
193	–	60	7	505	12,976	3,823	3,823
531	–	165	54	1,052	17,740	7,005	7,005
1,024	–	303	55	714	16,520	3,586	4,435
64	–	28	5	1,644	7,534	660	495
340	68	52	77	474	6,479	4,919	4,919
470	85	271	19	493	12,162	5,871	5,871
580	17	166	15	908	11,523	13,216	13,216
447	5	111	28	608	19,385	2,409	2,409
328	4	84	25	1,255	24,355	3,755	3,755
249	–	4	33	23,070	24,634	3,323	3,400
9,279	715	8,915	3,498	79,891	891,461	281,443	$285,341

Table IV. — Aggregates of Polls, Property and Taxes

COUNTIES	Number of Persons, Partnerships and Corporations Assessed on Property	Number of Male Polls Assessed	Value of Assessed Stock in Trade	Value of Assessed Live Stock	Value of Assessed Machinery	Value of all other Assessed Tangible Personal Property
Barnstable	23,219	10,846	$908,039	$255,017	$780,716	$6,607,329
Berkshire	25,633	36,442	2,810,286	1,373,142	15,384,704	5,588,329
Bristol	74,986	105,284	5,245,304	1,712,265	69,275,329	6,598,636
Dukes County	4,621	1,671	213,607	69,532	342,915	1,451,889
Essex	113,261	147,002	7,961,903	1,300,516	65,896,169	22,387,216
Franklin	13,863	15,230	1,118,229	1,139,980	8,572,482	1,390,933
Hampden	63,272	96,644	5,827,034	881,985	45,881,906	14,029,981
Hampshire	16,449	19,648	1,325,387	1,197,573	7,014,916	2,818,300
Middlesex	203,809	276,362	13,729,164	2,431,520	95,186,114	30,902,129
Nantucket	2,981	1,188	110,950	21,390	197,990	790,010
Norfolk	95,159	88,615	3,379,597	1,035,037	34,867,198	33,051,124
Plymouth	58,220	51,048	3,390,669	928,396	12,106,084	12,599,015
Suffolk	127,237	269,537	28,327,975	41,300	114,096,725	10,360,950
Worcester	93,763	141,635	9,837,762	3,054,336	68,802,924	9,713,033
State	916,473	1,261,152	$84,185,906	$15,441,989	$538,406,172	$158,288,874

Table IV. — Aggregates of Polls, Property and Taxes

COUNTIES	Tax for State, County, and City or Town Purposes, including Overlayings				Number of Horses Assessed
	On Personal Estate	On Real Estate	On Polls	Total	
Barnstable	$216,878	$2,125,742	$21,692	$2,364,312	527
Berkshire	781,448	4,097,829	72,884	4,952,161	3,922
Bristol	2,884,699	12,232,613	210,568	15,327,880	3,899
Dukes County	48,017	329,444	3,342	380,803	164
Essex	2,976,367	18,422,394	294,004	21,692,765	3,892
Franklin	319,990	1,523,063	30,460	1,873,513	3,319
Hampden	1,953,378	15,018,098	193,288	17,164,764	2,778
Hampshire	376,337	2,126,004	39,296	2,541,637	3,493
Middlesex	4,579,239	40,762,423	552,724	45,894,386	6,043
Nantucket	24,645	233,561	2,376	260,582	143
Norfolk	1,904,517	14,894,560	177,230	16,976,307	2,384
Plymouth	931,395	7,089,390	102,096	8,122,881	2,073
Suffolk	4,897,136	61,478,970	539,074	66,915,180	5,228
Worcester	2,954,774	18,009,287	283,270	21,247,331	7,969
State	$24,848,820	$198,343,378	$2,522,304	$225,714,502	45,834

AS ASSESSED APRIL 1, 1931 — RECAPITULATION.

TOTAL VALUE OF ASSESSED TANGIBLE PERSONAL ESTATE	VALUE OF ASSESSED REAL ESTATE			TOTAL VALUATION OF ASSESSED ESTATE, APRIL 1, 1931
	Buildings, excluding Land	Land, excluding Buildings	Total	
$8,551,101	$54,974,957	$28,951,005	$83,925,962	$92,477,063
25,156,461	89,143,362	38,044,803	127,188,165	152,344,626
82,831,534	250,274,262	96,884,083	347,158,345	429,989,879
2,077,943	10,394,369	4,931,351	15,325,720	17,403,663
97,545,804	416,016,166	186,233,104	602,249,270	699,795,074
12,221,624	35,828,204	19,976,956	55,805,160	68,026,784
66,620,906	313,384,946	199,525,792	512,910,738	579,531,644
12,356,176	52,071,148	18,450,578	70,521,726	82,877,902
142,248,927	945,047,068	336,394,128	1,281,441,196	1,423,690,123
1,120,340	7,151,730	3,464,710	10,616,440	11,736,780
72,332,956	404,620,688	156,519,504	561,140,192	633,473,148
29,024,164	156,736,641	69,689,298	226,425,939	255,450,103
152,826,950	1,018,005,850	910,440,750	1,928,446,600	2,081,273,550
91,408,055	412,988,788	145,751,938	558,740,726	650,148,781
$796,322,941	$4,166,638,179	$2,215,258,000	$6,381,896,179	$7,178,219,120

S ASSESSED APRIL 1, 1931 — RECAPITULATION — Concluded.

Number of Cows Assessed	Number of Sheep Assessed	Number of Neat Cattle other than Cows Assessed	Number of Swine Assessed	Number of Dwelling Houses Assessed	Number of Acres of Land Assessed	NUMBER AND VALUE OF FOWL ASSESSED	
						Number	Value
1,580	70	287	68	18,416	194,011	34,128	$38,065
13,813	1,930	5,418	776	25,614	510,743	70,364	65,880
14,411	166	1,831	3,850	60,309	316,034	251,915	242,252
485	1,879	641	71	3,349	52,462	4,953	6,688
9,847	596	1,603	4,080	97,040	269,189	160,512	156,628
10,086	2,041	5,323	627	11,470	392,230	60,340	57,947
7,885	310	2,820	2,783	58,317	345,028	83,360	67,620
10,628	1,076	3,941	793	15,020	331,995	114,079	86,580
16,564	476	2,806	17,041	181,333	470,889	336,216	358,293
361	75	39	–	1,962	23,200	3,347	4,990
6,401	254	757	4,158	67,247	226,217	166,075	165,487
7,483	240	1,047	790	47,695	373,546	223,932	224,204
167	–	–	512	102,179	24,039	–	–
29,279	715	8,915	3,498	79,891	891,461	281,443	285,341
28,990	9,828	35,428	39,047	769,842	4,421,044	1,790,664	$1,759,975

Table V.

The following table is compiled and printed in this document pursuant to the provisions of section 15, chapter 61 of the General Laws. It covers all of the returns of taxes of the year 1931 laid pursuant to the provisions of chapter 61 which have been received by the Commissioner of Corporations and Taxation from assessors. This law is still in effect with respect to land which was classified under the provisions of chapter 61, prior to the passage of chapter 360 of the Acts of 1922.

For 1931

Name of Owner	Number or Description of Each Classified Parcel	Area in Acres	Value of Each Parcel for Above Year	Amount of Forest Land Tax for Above Year	Amount of Forest Commutation Tax for Above Year
	Andover				
Walker, William D.	"Old Fields"	48	$425	$10 28	$10 28
	Ashby				
Damon, David H.	Farley Land	30	150	$3 65	–
Damon, Ralph C.	Newell Land	20	100		
	Green Land	11	55		
	Sprout Land	4	20		
	Flint Land	15	75		
	Barrett Damon Land	2	10	24 49	–
	Davis Land	12	60		
	Piper Land	20	100		
	Gates & Shaw Land	40	200		
	Fay Land	40	200		
	Hinman Land	37½	188		
	Dudley.				
Whitaker, Mrs. Alice		209	$1,045	$41 17	–
	New Salem.				
Miller, A. B. & M. M.		100	$500	$11 50	–
	Prescott.				
Powers, Orrin J. heirs or dev.	No. 4–5 Woodlot	71½	$355	None	$69 20
	No. 6–7–8 Plantation	124	620		
	Paige Lot Plantation	60	300		
	Mountain Lot Plantation	22	110		
	Woods Lot Plantation	15	75		
	Herrick Lot Plantation	6	30		

TABLE V — Concluded.

Name of Owner	Number or Description of Each Classified Parcel	Area in Acres	Value of Each Parcel for Above Year	Amount of Forest Land Tax for Above Year	Amount of Forest Commutation Tax for Above Year
	Sterling.				
Blanchard, Arthur F. & Webster, S.	Davidson Lot	45⅞	$230	$6 90	–
Buck, Harry T.	Richardson Lot	10	50	1 50	–
Davis, John A.	Chandler Pasture	148	1,480	44 40	–
	Stuart Pasture	69	405	12 15	
	Bailey Lot	20	100	3.00	
	Powers Wood Lot	7¼	40	1 20	
	Gerry Lot	17	85	2.55	
	Bailey Lot	11	55	1 65	
	Muddy Pond Lot	10	50	1 50	
	Piper Lot	22⅔	115	3 45	
	Hill Lot	12½	65	1 95	
Howe Lumber Co.	J. Stuart Land	77⅜	390	11 70	–
	Heywood Pasture	27⅙	135	4 05	
	Mace Farm	95	950	28 50	
	Roper Lot	34¾	175	5 25	
	Buss Lot	12	60	1 80	
	Whately.				
New England Box Co.	Grass Hill	40	$200	$6 34	–
	Wilmington.				
Ray, Harold	Ladder Pole Swamp Lot	23	$100	$ 16	$4 12
	Winchendon.				
Miller, Allan B.	Porter tract	25	L 65, S 75 $140	$2 35	$2 00
	Sherwin tract	12	L 60, S 120 180	2 17	3 20
	Grout Pasture tract	9.5	L 45, S 55 100	1 62	1 47
	Clark tract	7	L 35, S 35 70	1 26	93
	Grout Sholes tract	15	75	2 71	–
	Part: Alger Farm tract	8	40	1 44	–
	Part: Norcross-Whitney tract	15	75	2 71	–
Miller, Allan B. & Others	Knight tract	18	100	3 61	–
	Wilder-Bryant tract	160	900	32 49	–
Rice, Frederick W.	Edwin Rice tract	13	65	2 35	–
	Marsh-Wilder tract	10	50	1 81	–
. Murdock Company	Part: Norcross-Whitney tract	8.8	50	1 81	–

Table VI. — Aggregates of Polls, Property and Taxes

Years	Number of Residents Assessed on Property			Number of Non-Residents Assessed on Property			Number of Persons Assessed		
	Individuals	All Others	Total	Individuals	All Others	Total	On Property	For Poll Tax only	Total
May 1, 1905	334,668	60,881	395,549	91,834	13,447	105,281	500,830	650,915	1,151,745
May 1, 1906	340,378	61,832	402,210	93,677	13,650	107,327	509,537	663,892	1,173,429
May 1, 1907	341,138	65,742	406,880	94,320	13,825	108,145	515,025	680,324	1,195,349
May 1, 1908	351,359	67,675	419,034	95,074	14,378	109,452	528,486	686,166	1,214,652
May 1, 1909	357,146	70,139	427,285	97,056	14,325	111,381	538,666	705,538	1,244,204
April 1, 1910	364,231	72,901	437,132	98,504	15,515	114,019	551,151	729,801	1,280,952
April 1, 1911	375,752	76,973	452,725	99,035	16,469	115,504	568,229	738,680	1,306,909
April 1, 1912[1]	386,573	79,603	466,176	103,374	17,284	120,658	586,834	752,556	1,339,390
April 1, 1913	398,991	82,965	481,956	106,511	17,980	124,491	606,436	765,742	1,372,178
April 1, 1914	418,306	86,401	504,707	108,316	18,958	127,274	631,981	785,899	1,417,880
April 1, 1915	433,899	87,978	521,877	111,464	18,667	130,131	652,008	792,477	1,444,485
April 1, 1916	446,933	94,520	541,453	112,302	19,231	131,533	672,986	804,706	1,477,692
April 1, 1917	478,419	93,191	571,610	116,117	18,468	134,585	706,195	819,900	1,526,095
April 1, 1918	483,577	90,734	574,311	124,020	18,988	143,008	717,319	836,599	1,553,918
April 1, 1919	498,947	95,657	594,604	126,518	19,641	146,159	740,763	830,267	1,571,030
April 1, 1920	525,987	99,066	625,053	129,209	19,686	148,895	773,948	818,813	1,592,761
April 1, 1921	575,787	105,646	681,433	127,821	20,644	148,465	829,898	822,894	1,652,792
April 1, 1922	609,029	110,840	719,869	129,115	20,045	149,160	869,029	914,635	1,783,664
April 1, 1923	653,342	117,101	770,443	131,107	19,605	150,712	921,155	869,961	1,791,116
April 1, 1924	724,886	124,130	849,016	133,629	20,843	154,472	1,003,488	861,381	1,864,869
April 1, 1925	779,712	131,896	911,608	137,671	20,826	158,497	1,070,105	855,112	1,925,217
April 1, 1926	804,627	136,708	941,335	141,061	21,841	162,902	1,104,237	850,388	1,954,625
April 1, 1927	845,422	143,747	989,169	145,588	24,496	170,084	1,159,253	829,199	1,988,452
April 1, 1928	873,598	145,672	1,019,270	148,817	23,967	172,784	1,192,054	808,927	1,983,350

	Number of Persons Assessed on Property	Number of Male Polls Assessed	Value of Assessed Stock in Trade	Value of Assessed Live Stock
April 1, 1929[2]	910,606	1,242,371	$104,915,280	
April 1, 1930[3]	912,291	1,255,801	91,369,411	$16,628,566
April 1, 1931	916,473	1,261,152	84,185,906	15,441,989

[1] Assessments made pursuant to section 75 of Chapter 59 of the General Laws, and earlier statute sioner or any other State official until the passage of chapter 312 of the Acts of 1912. Pursuant to th summary of the total valuation and taxes, including these assessments, appears in House Documen the figures of the year 1912. For the year 1913 and the following years assessments made pursuant t each year respectively, and are included in the figures shown in the above table.

[2] In the year 1929 the form of this return was changed. The first six items, and the eighth and ninth only, were eliminated, in order to make room for two new items, *i. e.*, the value of assessed Stock in Trad

[3] The figures for the years 1930 and 1931 do not include assessments made in December of those years

ASSESSED DURING TWENTY-SEVEN YEARS — 1905–1931.

umber f Male Polls ssessed	Value of Assessed Personal Estate			Value of Assessed Real Estate		
	Excluding Resident Bank Stock	Resident Bank Stock	Total	Buildings, excluding Land	Land, excluding Buildings	Total
852,426	$679,769,643	$32,040,374	$711,810,017	$1,314,155,727	$1,286,289,419	$2,600,445,146
863,686	705,431,584	31,350,971	736,782,555	1,349,578,702	1,318,531,908	2,668,110, 610
879,047	734,698,807	31,852,962	766,551,769	1,393,725,486	1,352,280,349	2,746,005,835
886,263	760,523,075	31,104,324	791,627,399	1,444,463,558	1,354,599,149	2,799,062,707
905,209	826,606,824	30,167,516	856,774,340	1,491,164,428	1,379,534,867	2,870,699,295
936,306	899,026,301	31,790,826	930,817,127	1,547,943,769	1,429,131,702	2,977,075,471
948,567	950,089,007	34,355,245	984,444,252	1,623,966,609	1,468,824,402	3,092,791,011
965,469	1,033,080,758	34,369,868	1,067,450,626	1,689,100,653	1,528,817,287	3,217,917,940
984,042	1,077,232,571	39,491,445	1,116,724,016	1,769,272,072	1,585,739,958	3,355,012,030
,006,232	1,137,238,597	39,224,417	1,176,463,014	1,848,295,366	1,620,056,230	3,468,351,596
,027,886	1,159,495,218	35,603,710	1,195,098,928	1,919,992,127	1,654,769,440	3,574,761,567
,043,523	1,242,601,180	33,153,570	1,275,754,750	1,998,994,393	1,687,488,865	3,686,483,258
,081,980	700,312,819	30,279,353	730,592,172	2,092,494,626	1,715,911,273	3,808,405,899
,054,200	820,713,785	32,767,463	853,481,248	2,150,343,627	1,735,151,714	3,885,495,341
,052,836	888,526,476	33,670,798	922,197,274	2,216,433,583	1,765,145,091	3,981,578,674
,009,770	944,613,418	38,743,611	983,357,029	2,503,713,400	1,867,016,381	4,370,729,781
,014,487	985,512,837	35,279,551	1,020,792,388	2,636,488,662	1,889,365,190	4,525,853,852
,154,378	975,456,806	33,308,233	1,008,765,039	2,756,431,579	1,950,180,726	4,706,612,305
,167,183	1,007,050,411	2,385,566	1,009,435,977	2,967,931,591	2,000,784,860	4,968,716,451
197,868	1,043,526,714	5,156,155	1,048,682,869	3,196,083,139	2,055,894,662	5,251,977,801
223,757	1,074,384,734	570,534	1,074,955,268	3,428,890,294	2,133,996,765	5,562,887,059
225,943	–	–	1,068,238,084	3,648,619,814	2,193,695,404	5,842,315,218
229,877	–	–	1,063,477,115	3,848,333,434	2,174,191,409	6,022,524,843
236,834	–	–	1,012,574,833	3,956,180,962	2,202,404,046	6,158,585,008

lue of essed hinery	Value of all other Assessed Tangible Personal Property	Total Value of Assessed Tangible Personal Estate	Value of Assessed Real Estate		
			Buildings, excluding Land	Land, excluding Buildings	Total
407,574		$833,056,973	$4,089,153,687	$2,205,744,426	$6,294,898,113
382,507	$155,620,039	826,500,523	4,178,781,974	2,224,280,323	6,403,062,297
406,172	158,288,874	796,322,941	4,166,638,179	2,215,258,000	6,381,896,179

ning the same provisions, were not required to be reported by the assessors to the Tax Commis-
ions of this act these assessments for the year 1912 were reported to the Tax Commissioner, and the
248 of the Legislature of 1913. In the above table these taxes are included for the first time in
ovisions of section 75, above mentioned, are tabulated in Part II, of Public Document No. 19 of

showing number of residents and non-residents assessed, and number of persons assessed for poll tax
e value of assessed Machinery.

TABLE VI. — AGGREGATES OF POLLS, PROPERTY AND TAXES

YEARS	TOTAL VALUATION OF ASSESSED ESTATE	TAX FOR STATE, COUNTY, AND CITY OR TOWN PURPOSES, INCLUDING OVERLAYINGS			
		On Personal Estate	On Real Estate	On Polls	Total
May 1, 1905 . .	$3,312,255,163	$11,744,327	$44,027,481	$1,704,852	$57,476,660
May 1, 1906 . .	3,404,893,165	11,865,316	44,300,647	1,727,372	57,893,335
May 1, 1907 . .	3,512,557,604	12,386,602	45,794,214	1,758,094	59,938,910
May 1, 1908 . .	3,590,690,106	13,439,020	48,834,941	1,772,526	64,046,487
May 1, 1909 . .	3,727,473,635	14,160,319	49,411,010	1,810,418	65,381,747
April 1, 1910 . .	3,907,892,598	15,409,459	51,307,305	1,872,612	68,589,376
April 1, 1911 . .	4,077,235,263	16,216,396	53,175,999	1,897,134	71,289,529
April 1, 1912[1] .	4,285,368,566	17,677,058	55,504,034	1,930,938	75,112,030
April 1, 1913 . .	4,471,736,046	19,377,075	60,336,948	1,968,084	81,682,107
April 1, 1914 . .	4,644,814,610	21,164,710	64,806,379	2,012,464	87,983,553
April 1, 1915 . .	4,769,860,495	22,103,491	68,776,976	2,055,772	92,936,239
April 1, 1916 . .	4,962,238,008	23,328,159	70,355,851	2,087,046	95,771,056
April 1, 1917 . .	4,538,998,071	14,598,938	74,732,573	2,163,960	91,495,471
April 1, 1918 . .	4,738,976,589	18,074,759	81,617,124	2,108,400	101,800,283
April 1, 1919 . .	4,903,775,948	21,565,927	92,794,067	2,105,672	116,465,666
April 1, 1920 . .	5,354,086,810	25,390,747	111,963,734	5,048,850	142,403,331
April 1, 1921 . .	5,546,646,240	27,279,952	120,533,315	5,072,435	152,885,702
April 1, 1922 . .	5,715,377,344	28,015,736	129,114,786	5,771,158	162,901,680
April 1, 1923 . .	5,978,152,428	27,648,403	134,188,998	5,835,915	167,673,316
April 1, 1924 . .	6,300,660,670	29,352,130	145,245,470	2,395,736	176,993,336
April 1, 1925 . .	6,637,842,327	30,692,816	158,697,958	2,447,514	191,838,288
April 1, 1926 . .	6,910,553,302	32,006,124	177,723,435	2,451,886	212,181,445
April 1, 1927 . .	7,086,001,958	31,384,694	177,757,876	2,459,754	211,602,324
April 1, 1928 . .	7,171,159,841	29,645,612	178,809,960	2,473,668	210,929,240
April 1, 1929 . .	7,127,955,086	24,141,607	181,120,086	2,484,742	207,746,435
April 1, 1930[3]. .	7,229,562,820	24,700,332	191,210,063	2,511,602	218,421,997
April 1, 1931 . .	7,178,219,120	24,848,820	198,343,378	2,522,304	225,714,502

[1]Assessments made pursuant to section 75 of Chapter 59 of the General Laws, and earlier statut sioner or any other State official until the passage of chapter 312 of the Acts of 1912. Pursuant to t summary of the total valuation and taxes, including these assessments, appears in House Docume the figures of the year 1912. For the year 1913 and the following years assessments made pursuant each year respectively, and are included in the figures shown in the above table.

[3]The figures for the years 1930 and 1931 do not include assessments made in December of those yea

s Assessed during Twenty-Seven Years — 1905–1931 — Concluded.

Number of Horses Assessed	Number of Cows Assessed	Number of Sheep Assessed	Number of Neat Cattle other than Cows Assessed	Number of Swine Assessed	Number of Dwelling Houses Assessed	Number of Acres of Land Assessed	Number and Value of Fowl Assessed	
							Number	Value
81,470	181,920	24,707	44,368	33,022	479,191	4,486,724	716,308	$332,907
80,238	181,816	24,732	42,536	30,805	485,910	4,484,020	822,732	388,590
79,175	179,075	26,760	39,414	29,286	493,143	4,481,429	911,557	428,182
74,756	171,458	24,616	38,743	30,231	498,641	4,485,099	962,735	460,632
69,607	168,221	24,063	38,529	28,091	505,512	4,492,728	877,193	425,957
65,632	166,048	25,237	38,256	30,686	516,597	4,512,626	952,516	491,768
64,192	166,500	25,855	38,269	41,455	527,716	4,514,020	1,149,654	608,428
60,796	161,680	24,551	41,719	39,344	539,963	4,529,903	1,269,448	691,685
57,005	151,304	21,223	42,010	30,606	550,787	4,526,457	1,263,392	707,928
52,596	147,231	18,040	39,736	30,244	561,419	4,634,182	1,353,617	795,365
47,92 7	145,049	16,517	42,696	31,421	572,405	4,535,386	1,467,495	867,682
38,918	147,681	15,717	44,257	31,064	587,431	4,540,725	1,401,974	842,025
21,976	149,179	15,425	45,896	27,360	598,277	4,541,335	1,442,923	1,052,283
14,885	150,886	16,625	47,104	34,226	606,362	4,547,160	1,056,963	927,045
07,008	148,687	17,926	48,456	42,074	609,356	4,539,525	928,998	978,833
97,679	153,537	17,208	46,772	41,031	621,896	4,540,285	1,123,354	1,429,145
93,952	158,305	15,168	43,677	28,819	620,984	4,536,261	1,217,004	1,483,073
91,441	167,311	12,827	41,467	23,138	627,404	4,513,123	1,450,885	1,663,495
86,628	164,135	11,376	39,454	22,694	642,966	4,508,247	1,620,437	1,829,023
81,885	157,750	10,151	34,493	21,618	671,922	4,512,290	1,618,906	1,802,153
75,433	148,366	10,489	29,532	21,137	681,871	4,500,544	1,607,794	1,776,250
68,194	141,006	9,762	25,807	23,279	703,476	4,479,921	1,517,091	1,678,057
63,543	133,427	9,843	25,249	30,860	725,642	4,460,429	1,546,365	1,720,543
58,986	131,059	9,715	25,688	35,040	743,449	4,450,356	1,593,425	1,693,734
54,182	129,603	9,595	29,320	30,240	756,550	4,441,780	1,537,660	1,642,544
48,771	129,569	10,556	35,040	34,508	765,896	4,424,177	1,775,599	1,856,732
45,834	128,990	9,828	35,428	39,047	769,842	4,421,044	1,790,664	1,759,975

taining the same provisions, were not required to be reported by the assessors to the Tax Commis-
ovisions of this act these assessments for the year 1912 were reported to the Tax Commissioner, and the
. 2248 of the Legislature of 1913. In the above table these taxes are included for the first time in
e provisions of section 75, above mentioned, are tabulated in Part II, of Public Document No. 19 of

Public Document (Part II) No. 19

The Commonwealth of Massachusetts

AGGREGATES

OF

PROPERTY AND TAXES

AS

ASSESSED IN DECEMBER, 1931

ISSUED BY

HENRY F. LONG, *Commissioner of Corporations and Taxation*

See in connection with this publication, Part I, P. D. 19, Seventy-first Annual Abstract of Polls, Property and Taxes, submitted to the General Court under date of December 1, 1931.

PUBLICATION OF THIS DOCUMENT APPROVED BY THE COMMISSION ON ADMINISTRATION AND FINANCE

400. 3-'32. Order 5079

TABLE I. — *Aggregates of Property and Taxes, as Assessed*

CITIES AND TOWNS.	Number of Persons, Partnerships and Corporations Assessed on Property.	Value of Assessed Stock in Trade.	Value of Assessed Live Stock.	Value of Assessed Machinery.	Value of All Other Assessed Tangible Personal Property.
BARNSTABLE.					
Barnstable	29	–	–	–	$7,300
Bourne	40	–	–	–	–
Brewster	–	–	–	–	–
Chatham	1	–	–	–	–
Dennis	7	–	–	–	–
Eastham	3	–	–	–	180
Falmouth	16	–	$125	$100	11,930
Harwich	10	–	–	–	–
Mashpee	–	–	–	–	–
Orleans	–	–	–	–	–
Provincetown	–	–	–	–	–
Sandwich	1	–	–	–	–
Truro	2	–	–	–	–
Wellfleet	8	–	–	–	–
Yarmouth	3	$500	–	–	125
Totals	120	$500	$125	$100	$19,535
BERKSHIRE					
Adams	–	–	–	–	–
Alford	1	–	$165	–	–
Becket	6	–	–	–	–
Cheshire	5	–	–	–	–
Clarksburg	–	–	–	–	–
Dalton	–	–	–	–	–
Egremont	1	–	–	–	–
Florida	1	–	–	–	–
Great Barrington	1	–	–	–	–
Hancock	–	–	–	–	–
Hinsdale	–	–	–	–	–
Lanesborough	2	–	–	–	–
Lee	3	–	180	–	–
Lenox	–	–	–	–	–
Monterey	–	–	–	–	–
Mount Washington	2	–	–	–	–
New Ashford	–	–	–	–	–
New Marlborough	–	–	–	–	–
North Adams	10	$100	–	–	–
Otis	1	–	–	–	–
Peru	–	–	–	–	–
Pittsfield	8	150	–	$590	$1,000
Richmond	–	–	–	–	–
Sandisfield	2	–	–	–	–
Savoy	1	–	–	–	–
Sheffield	1	–	–	–	–
Stockbridge	2	–	–	–	10,000
Tyringham	–	–	–	–	–
Washington	–	–	–	–	–
West Stockbridge	–	–	–	–	–
Williamstown	5	–	–	–	2,000
Windsor	2	–	–	–	–
Totals	54	$250	$345	$590	$13,000
BRISTOL					
Acushnet	14	$15	$60	–	$50
Attleboro	7	345	–	–	100
Berkley	5	–	120	–	125
Dartmouth	–	–	–	–	–
Dighton	2	–	–	–	–
Easton	–	–	–	–	–
Fairhaven	12	200	–	–	5,910
Fall River	12	2,100	800	4,550	–
Freetown	6	–	–	–	–
Mansfield	1	–	–	54,000	–
New Bedford	8	100	200	625	300
North Attleborough	8	5,000	–	–	650
Norton	4	–	–	200	–
Raynham	–	–	–	–	–
Rehoboth	7	–	–	–	870
Seekonk	2	–	–	–	–
Somerset	1	–	–	–	–
Swansea	12	–	–	–	1,450
Taunton	5	500	–	–	–
Westport	5	–	575	–	–
Totals	111	$8,260	$1,755	$59,375	$9,455

between the 10th and 20th Days of December, 1931.

Total Value of Assessed Tangible Personal Estate.	Value of Assessed Real Estate.		
	Buildings, excluding Land.	Land, excluding Buildings.	Total.
$7,300	–	$1,610	$1,610
–	21,350	1,400	22,750
–	–	–	–
–	1,500	–	1,500
–	650	4,470	5,120
180	1,200	6,130	7,330
12,155	3,500	3,050	6,550
–	15,550	2,850	18,400
–	–	–	–
–	–	–	–
–	–	–	–
–	3,200	300	3,500
–	–	310	310
–	–	1,010	1,010
625	500	–	500
$20,260	$47,450	$21,130	$68,580
–	–	–	–
$165	–	–	–
–	$1,250	$475	$1,725
–	1,760	3,900	5,660
–	–	–	–
–	–	–	–
–	500	–	500
–	200	500	700
–	–	500	500
–	–	–	–
–	–	–	–
–	750	682	1,432
180	–	550	550
–	–	–	–
–	–	–	–
–	175	120	295
–	–	–	–
–	–	–	–
100	18,850	5,750	24,600
–	650	–	650
–	–	–	–
1,740	13,650	7,975	21,625
–	–	–	–
–	300	75	375
–	50	1,600	1,650
–	–	550	550
10,000	140,500	22,700	163,200
–	–	–	–
–	–	–	–
–	–	–	–
2,000	10,000	7,600	17,600
–	–	300	300
$14,185	$188,635	$53,277	$241,912
$125	$1,900	$7,339	$9,239
445	17,825	1,950	19,775
245	7,155	2,195	9,350
–	–	–	–
–	1,800	550	2,350
–	–	–	–
6,110	1,300	2,570	3,870
7,450	7,400	–	7,400
–	3,250	3,150	6,400
54,000	–	–	–
1,225	150	–	150
5,650	2,850	80	2,930
200	2,275	275	2,550
–	–	–	–
870	5,600	3,175	8,775
–	–	675	675
–	–	850	850
1,450	3,850	4,710	8,560
500	–	1,850	1,850
575	8,750	3,650	12,400
$78,845	$64,105	$33,019	$97,124

TABLE I. — *Aggregates of Property and Taxes, as Assessed*

CITIES AND TOWNS.	TOTAL VALUATION OF ASSESSED ESTATE.	TAXES ON THE PROPERTY SHOWN IN THIS TABLE.			RATE OF TOTAL TAX PER $1,000.
		On Personal Estate.	On Real Estate.	Total.	
BARNSTABLE					
Barnstable	$8,910	$186	$41	$227	$25 50
Bourne	22,750	–	509	509	22 40
Brewster	–	–	–	–	–
Chatham	1,500	–	35	35	23 80
Dennis	5,120	–	157	157	30 80
Eastham	7,510	4	170	174	23 20
Falmouth	18,705	313	169	482	25 80
Harwich	18,400	–	414	414	22 50
Mashpee	–	–	–	–	–
Orleans	–	–	–	–	–
Provincetown	–	–	–	–	–
Sandwich	3,500	–	99	99	28 40
Truro	310	–	4	4	14 00
Wellfleet	1,010	–	19	19	19 50
Yarmouth	1,125	20	16	36	32 80
Totals	$88,840	$523	$1,633	$2,156	–
BERKSHIRE					
Adams	–	–	–	–	–
Alford	$165	$4	–	$4	$26 00
Becket	1,725	–	$44	44	26 00
Cheshire	5,660	–	186	186	33 00
Clarksburg	–	–	–	–	–
Dalton	–	–	–	–	–
Egremont	500	–	8	8	17 50
Florida	700	–	19	19	28 20
Great Barrington	500	–	14	14	28 00
Hancock	–	–	–	–	–
Hinsdale	–	–	–	–	–
Lanesborough	1,432	–	42	42	29 50
Lee	730	5	16	21	29 00
Lenox	–	–	–	–	–
Monterey	–	–	–	–	–
Mount Washington	295	–	8	8	27 50
New Ashford	–	–	–	–	–
New Marlborough	–	–	–	–	–
North Adams	24,700	3	782	785	31 80
Otis	650	–	16	16	25 00
Peru	–	–	–	–	–
Pittsfield	23,365	65	804	869	37 20
Richmond	–	–	–	–	–
Sandisfield	375	–	10	10	28 00
Savoy	1,650	–	82	82	50 00
Sheffield	550	–	13	13	24 00
Stockbridge	173,200	248	4,047	4,295	24 80
Tyringham	–	–	–	–	–
Washington	–	–	–	–	–
West Stockbridge	–	–	–	–	–
Williamstown	19,600	50	440	490	25 00
Windsor	300	–	6	6	20 00
Totals	$256,097	$375	$6,537	$6,912	–
BRISTOL					
Acushnet	$9,364	$4	$300	$304	$32 50
Attleboro	20,220	16	709	725	35 90
Berkley	9,595	7	266	273	28 50
Dartmouth	–	–	–	–	–
Dighton	2,350	–	49	49	21 50
Easton	–	–	–	–	–
Fairhaven	9,980	186	118	304	30 50
Fall River	14,850	298	296	594	40 00
Freetown	6,400	–	192	192	30 00
Mansfield	54,000	1,965	–	1,965	36 40
New Bedford	1,375	41	5	46	34 00
North Attleborough	8,580	195	101	296	34 50
Norton	2,750	6	77	83	30 40
Raynham	–	–	–	–	–
Rehoboth	9,645	27	272	299	31 00
Seekonk	675	–	19	19	29 00
Somerset	850	–	17	17	21 00
Swansea	10,010	35	205	240	24 00
Taunton	2,350	18	69	87	37 40
Westport	12,975	18	392	410	31 60
Totals	$175,969	$2,816	$3,087	$5,903	–

between the 10th and 20th Days of December, 1931 — Continued.

Number of Horses Assessed.	Number of Cows Assessed.	Number of Sheep Assessed.	Number of Neat Cattle other than Cows Assessed.	Number of Swine Assessed.	Number of Dwelling Houses Assessed.	Number of Acres of Land. Assessed.	Number and Value of Fowl Assessed.	
							Number.	Value.
–	–	–	–	–	–	2	–	–
–	–	–	–	–	10	16	–	–
–	–	–	–	–	–	–	–	–
–	–	–	–	–	1	–	–	–
–	–	–	–	–	2	33	–	–
–	–	–	–	–	2	145	–	–
–	1	–	1	–	1	2	–	–
–	–	–	–	–	4	5	–	–
–	–	–	–	–	–	–	–	–
–	–	–	–	–	–	–	–	–
–	–	–	–	–	–	–	–	–
–	–	–	–	–	–	–	–	–
–	–	–	–	–	–	–	–	–
–	–	–	–	–	–	20	–	–
–	–	–	–	–	–	2	–	–
–	–	–	–	–	–	–	–	–
–	1	–	1	–	20	225	–	–
–	–	–	–	–	–	–	–	–
–	1	1	2	–	–	–	45	$45
–	–	–	–	–	1	75	–	–
–	–	–	–	–	3	285	–	–
–	–	–	–	–	–	–	–	–
–	–	–	–	–	–	–	–	–
–	–	–	–	–	1	–	–	–
–	–	–	–	–	1	80	–	–
–	–	–	–		–	1	–	–
–	–	–	–	–	–	–	–	–
–	–	–	–	–	–	–	–	–
–	–	–	–	–	2	–	–	–
–	–	–	–	–	–	2	180	180
–	–	–	–	–	–	–	–	–
–	–	–	–	–	–	–	–	–
–	–	–	–	–	–	20	–	–
–	–	–	–	–	–	–	–	–
–	–	–	–	–	–	–	–	–
–	–	–	–	–	8	2	–	–
–	–	–	–	–	–	–	–	–
–	–	–	–	–	–	–	–	–
–	–	–	–	–	5	–	–	–
–	–	–	–	–	–	–	–	–
–	–	–	–	–	–	–	–	–
–	–	–	–	–	1	253	–	–
–	–	–	–	–	–	64	–	–
–	–	–	–	–	2	15	–	–
–	–	–	–	–	–	–	–	–
–	–	–	–	–	–	–	–	–
–	–	–	–	–	–	–	–	–
–	–	–	–	–	1	1	–	–
–	–	–	–	–	–	50	–	–
–	1	1	2	–	25	848	225	$225
1	–	–	–	–	1	9	50	$35
–	–	–	–	–	1	–	–	–
–	2	–	–	–	2	13	–	–
–	–	–	–	–	–	–	–	–
–	–	–	–	–	1	6	–	–
–	–	–	–	–	–	–	–	–
–	–	–	–	–	3	31	–	–
–	10	–	–	–	–	–	–	–
–	–	–	–	–	2	86	–	–
–	–	–	–	–	–	–	–	–
4	–	–	–	–	1	–	–	–
–	–	–	–	–	1	–	–	–
–	–	–	–	–	–	–	–	–
–	–	–	–	–	–	–	–	–
1	1	–	4	–	3	164	–	–
–	–	–	–	–	–	1	–	–
–	–	–	–	–	–	4	–	–
–	–	–	–	–	4	125	–	–
–	–	–	–	–	–	–	–	–
–	7	–	2	–	4	72	–	–
6	20	–	6	–	23	511	50	$35

TABLE I. — *Aggregates of Property and Taxes, as Assessed*

CITIES AND TOWNS.	Number of Persons, Partnerships and Corporations Assessed on Property.	Value of Assessed Stock in Trade.	Value of Assessed Live Stock.	Value of Assessed Machinery.	Value of All Other Assessed Tangible Personal Property.
DUKES COUNTY					
Chilmark	5	–	–	–	$260
Edgartown	–	–	–	–	–
Gay Head	–	–	–	–	–
Gosnold	–	–	–	–	–
Oak Bluffs	8	$3,200	–	–	950
Tisbury	1	–	–	$700	–
West Tisbury	–	–	–	–	–
Totals	14	$3,200	–	$700	$1,210
ESSEX					
Amesbury	8	$150	$100	$25	$750
Andover	4	–	–	–	36,000
Beverly	6	–	–	–	350
Boxford	5	1,300	495	–	500
Danvers	9	900	–	–	1,575
Essex	5	–	–	–	200
Georgetown	1	–	–	–	1,000
Gloucester	4	1,000	–	200	150
Groveland	–	–	–	–	–
Hamilton	6	–	–	–	–
Haverhill	15	2,125	–	1,100	66,925
Ipswich	1	–	–	–	–
Lawrence	7	5,650	–	10,000	–
Lynn	2	–	–	–	75
Lynnfield	9	–	900	–	–
Manchester	–	–	–	–	–
Marblehead	1	–	–	–	–
Merrimac	7	–	–	40	–
Methuen	8	75	–	–	50
Middleton	38	–	–	–	–
Nahant	–	–	–	–	–
Newbury	9	–	130	–	–
Newburyport	8	–	–	–	420
North Andover	3	–	–	–	–
Peabody	39	1,700	–	–	–
Rockport	1	–	–	–	150
Rowley	1	–	–	–	–
Salem	35	500	–	900	10,660
Salisbury	–	–	–	–	–
Saugus	13	1,000	–	–	–
Swampscott	3	–	–	–	–
Topsfield	–	–	–	–	–
Wenham	1	–	–	–	–
West Newbury	5	–	–	–	100
Totals	254	14,400	$1,625	$12,265	$118,905
FRANKLIN					
Ashfield	1	–	–	–	–
Bernardstown	–	–	–	–	–
Buckland	2	–	–	–	–
Charlemont	–	–	–	–	–
Colrain	1	–	–	–	–
Conway	3	–	–	–	–
Deerfield	1	–	–	–	–
Erving	–	–	–	–	–
Gill	–	–	–	–	–
Greenfield	7	4,250	–	150	400
Hawley	2	1,224	–	–	–
Heath	–	–	–	–	–
Leverett	1	–	–	–	–
Leyden	–	–	–	–	–
Monroe	–	–	–	–	–
Montague	2	–	200	–	–
New Salem	4	–	300	–	–
Northfield	6	–	–	–	350
Orange	2	–	–	–	–
Rowe	–	–	–	–	–
Shelburne	–	–	–	–	–
Shutesbury	–	–	–	–	–
Sunderland	–	–	–	–	–
Warwick	1	–	–	–	–
Wendell	2	–	–	–	–
Whately	–	–	–	–	–
Totals	35	$5,474	$500	$150	$750

between the 10th and 20th Days of December, 1931 -- Continued

Total Value of Assessed Tangible Personal Estate.	Value of Assessed Real Estate.		
	Buildings, excluding Land.	Land, excluding Buildings.	Total.
$260	$900	$710	$1,610
–	–	–	–
–	–	–	–
–	–	–	–
4,150	1,155	670	1,825
700	–	–	–
–	–	–	–
$5,110	$2,055	$1,380	$3,435
$1,025	$1,325	$400	$1,725
36,000	–	6,740	6,740
350	1,950	175	2,125
2,295	–	–	–
2,475	1,450	1,100	2,550
200	6,475	1,225	7,700
1,000	–	–	–
1,350	5,200	550	5,750
–	–	–	–
–	7,550	3,500	11,050
70,150	2,600	650	3,250
–	150	50	200
15,650	10,850	3,950	14,800
75	–	1,250	1,250
900	12,600	5,900	18,500
–	–	–	–
–	3,500	–	3,500
40	3,300	1,000	4,300
125	4,150	1,615	5,765
–	2,950	5,202	8,152
–	–	–	–
130	1,700	765	2,465
420	1,300	1,300	2,600
–	1,800	4,495	6,295
1,700	57,900	58,900	116,800
150	–	–	–
–	–	25	25
12,060	133,300	59,890	193,190
–	–	–	–
1,000	6,100	475	6,575
–	8,312	813	9,125
–	–	–	–
–	–	175	175
100	3,500	525	4,025
$147,195	$277,962	$160,670	$438,632
–	$900	$600	$1,500
–	–	–	–
–	325	75	400
–	–	–	–
–	500	–	500
–	2,950	550	3,500
–	–	200	200
–	–	–	–
–	–	–	–
4,800	2,200	2,750	4,950
1,224	–	600	600
–	–	–	–
–	900	150	1,050
–	–	–	–
–	–	–	–
200	–	100	100
300	910	420	1,330
350	9,025	1,810	10,835
–	1,200	–	1,200
–	–	–	–
–	–	–	–
–	–	–	–
–	–	–	–
–	–	780	780
–	–	300	300
–	–	–	–
$6,874	$18,910	$8,335	$27,245

TABLE I. — *Aggregates of Property and Taxes, as Assessed*

CITIES AND TOWNS.	TOTAL VALUATION OF ASSESSED ESTATE.	TAXES ON THE PROPERTY SHOWN IN THIS TABLE.			RATE OF TOTAL TAX PER $1,000.
		On Personal Estate.	On Real Estate.	Total.	
DUKES COUNTY					
Chilmark	$1,870	$3	$24	$27	$14 90
Edgartown	–	–	–	–	–
Gay Head	–	–	–	–	–
Gosnold	–	–	–	–	–
Oak Bluffs	5,975	145	64	209	35 00
Tisbury	700	11	–	11	16 00
West Tisbury	–	–	–	–	–
Totals	$8,545	$159	$88	$247	–
ESSEX					
Amesbury	$2,750	$35	$59	$94	$34 30
Andover	42,740	871	163	1,034	24 20
Beverly	2,475	10	60	70	28 40
Boxford	2,295	91	–	91	40 00
Danvers	5,025	106	109	215	42 80
Essex	7,900	5	204	209	26 50
Georgetown	1,000	28	–	28	28 00
Gloucester	7,100	37	157	194	27 40
Groveland	–	–	–	–	–
Hamilton	11,050	–	272	272	24 70
Haverhill	73,400	2,357	109	2,466	33 60
Ipswich	200	–	6	6	32 40
Lawrence	30,450	475	450	925	30 40
Lynn	1,325	2	37	39	30 00
Lynnfield	19,400	22	451	473	24 40
Manchester	–	–	–	–	–
Marblehead	3,500	–	94	94	27 00
Merrimac	4,340	1	168	169	39 00
Methuen	5,890	5	230	235	39 90
Middleton	8,152	–	189	189	23 20
Nahant	–	–	–	–	–
Newbury	2,595	3	63	66	25 60
Newburyport	3,020	13	83	96	32 00
North Andover	6,295	–	239	239	38 00
Peabody	118,500	61	4,181	4,242	35 80
Rockport	150	4	–	4	32 00
Rowley	25	–	1	1	30 00
Salem	205,250	365	5,854	6,219	30 30
Salisbury	–	–	–	–	–
Saugus	7,575	40	269	309	40 90
Swampscott	9,125	–	232	232	25 50
Topsfield	–	–	–	–	–
Wenham	175	–	3	3	19 00
West Newbury	4,125	3	157	160	39 00
Totals	$585,827	$4,534	$13,840	$18,374	–
FRANKLIN					
Ashfield	$1,500	$48	–	$48	$32 50
Bernardston	–	–	–	–	–
Buckland	400	–	7	7	18 00
Charlemont	–	–	–	–	–
Colrain	500	–	13	13	26 60
Conway	3,500	–	99	99	28 40
Deerfield	200	–	5	5	26 90
Erving	–	–	–	–	–
Gill	–	–	–	–	–
Greenfield	9,750	136	140	276	28 40
Hawley	1,824	36	18	54	30 00
Heath	–	–	–	–	–
Leverett	1,050	–	24	24	23 50
Leyden	–	–	–	–	–
Monroe	–	–	–	–	–
Montague	300	5	3	8	29 00
New Salem	1,630	7	30	37	23 00
Northfield	11,185	9	298	307	27 50
Orange	1,200	–	40	40	34 00
Rowe	–	–	–	–	–
Shelburne	–	–	–	–	–
Shutesbury	–	–	–	–	–
Sunderland	–	–	–	–	–
Warwick	780	–	28	28	36 00
Wendell	300	–	3	3	13 00
Whately	–	–	–	–	–
Totals	$34,119	$241	$708	$949	–

between the 10th and 20th Days of December, 1931 — Continued.

Number of Horses Assessed.	Number of Cows Assessed.	Number of Sheep Assessed.	Number of Neat Cattle other than Cows Assessed.	Number of Swine Assessed.	Number of Dwelling Houses Assessed.	Number of Acres of Land Assessed.	Number and Value of Fowl Assessed.	
							Number	Value.
–	–	–	–	–	–	–	–	–
–	–	–	–	–	–	–	–	–
–	–	–	–	–	–	–	–	–
–	–	–	–	–	–	–	–	–
–	–	–	–	–	1	–	–	–
–	–	–	–	–	–	–	–	–
–	–	–	–	–	–	–	–	–
–	–	–	–	–	1	–	–	–
1	–	–	–	–	2	–	–	–
–	–	–	–	–	–	24	–	–
–	–	–	–	–	–	–	–	–
1	6	–	–	–	–	–	160	$210
–	–	–	–	–	2	12	–	–
–	–	–	–	–	1	7	–	–
–	–	–	–	–	–	–	–	–
–	–	–	–	–	1	–	–	–
–	–	–	–	–	–	–	–	–
–	–	–	–	–	3	17	–	–
–	–	–	–	–	2	–	–	–
–	–	–	–	–	–	4	–	–
–	–	–	–	–	6	–	–	–
–	–	–	–	–	–	–	–	–
–	–	–	–	–	4	18	900	900
–	–	–	–	–	–	–	–	–
–	–	–	–	–	–	–	–	–
–	–	–	–	–	6	25	–	–
–	–	–	–	–	1	1	–	–
–	–	–	–	–	–	5	–	–
–	–	–	–	–	–	–	–	–
1	1	–	–	–	2	41	–	–
–	–	–	–	–	1	–	–	–
–	–	–	–	–	1	2	–	–
–	–	–	–	–	18	148	–	–
–	–	–	–	–	–	–	–	–
–	–	–	–	–	–	1	–	–
–	–	–	–	–	43	6	–	–
–	–	–	–	–	–	–	–	–
–	–	–	–	–	–	–	–	–
–	–	–	–	–	1	–	–	–
–	–	–	–	–	–	–	–	–
–	–	–	–	–	–	3	–	–
–	–	–	–	–	4	6	–	–
3	7	–	–	–	98	320	1,060	$1,110
–	–	–	–	–	1	180	–	–
–	–	–	–	–	–	–	–	–
–	–	–	–	–	2	–	–	–
–	–	–	–	–	–	–	–	–
–	–	–	–	–	–	–	–	–
–	–	–	–	–	3	3	–	–
–	–	–	–	–	–	–	–	–
–	–	–	–	–	–	–	–	–
–	–	–	–	–	–	–	–	–
–	–	–	–	–	2	8	–	–
–	–	–	–	–	–	100	–	–
–	–	–	–	–	–	–	–	–
–	–	–	–	–	1	3	–	–
–	–	–	–	–	–	–	–	–
–	–	–	–	–	–	–	–	–
2	1	–	–	–	–	8	–	–
–	–	–	–	–	1	16	200	$300
–	–	–	–	–	4	21	–	–
–	–	–	–	–	–	–	–	–
–	–	–	–	–	–	–	–	–
–	–	–	–	–	–	–	–	–
–	–	–	–	–	–	–	–	–
–	–	–	–	–	–	–	–	–
–	–	–	–	–	–	–	–	–
–	–	–	–	–	–	129	–	–
–	–	–	–	–	–	25	–	–
–	–	–	–	–	–	–	–	–
2	1	–	–	–	14	493	200	$300

TABLE I. — *Aggregates of Property and Taxes, as Assessed*

CITIES AND TOWNS.	Number of Persons, Partnerships, and Corporations Assessed on Property.	Value of Assessed Stock in Trade.	Value of Assessed Live Stock.	Value of Assessed Machinery.	Value of All Other Assessed Tangible Personal Property.
HAMPDEN					
Agawam	2	–	–	$200	–
Blandford	1	–	–	–	–
Brimfield	1	–	–	–	–
Chester	1	–	$300	–	–
Chicopee	5	$500	–	500	$1,500
East Longmeadow	–	–	–	–	–
Granville	1	–	–	–	–
Hampden	1	–	–	–	–
Holland	1	–	–	–	–
Holyoke	3	4,970	–	–	200
Longmeadow	3	–	–	–	1,200
Ludlow	–	–	–	–	–
Monson	1	–	–	–	–
Montgomery	–	–	–	–	–
Palmer	–	–	–	–	–
Russell	–	–	–	–	–
Southwick	3	–	–	–	100
Springfield	26	1,700	–	–	26,910
Tolland	–	–	–	–	–
Wales	1	–	–	–	–
West Springfield	2	–	–	700	700
Westfield	6	1,450	–	–	–
Wilbraham	1	–	–	–	–
Totals	59	$8,620	$300	$1,400	$30,610
HAMPSHIRE					
Amherst	3	$1,100	–	–	–
Belchertown	2	–	–	–	–
Chesterfield	2	–	295	–	–
Cummington	–	–	–	–	–
Easthampton	1	–	–	–	$2,000
Enfield	–	–	–	–	–
Goshen	–	–	–	–	–
Granby	2	–	450	–	50
Greenwich	3	–	–	–	2,958
Hadley	–	–	–	–	–
Hatfield	–	–	–	–	–
Huntington	3	–	–	–	–
Middlefield	–	–	–	–	–
Northampton	–	–	–	–	–
Pelham	2	–	–	–	–
Plainfield	–	–	–	–	–
Prescott	–	–	–	–	–
South Hadley	1	–	–	–	–
Southampton	–	–	–	–	–
Ware	5	–	–	–	400
Westhampton	1	–	–	–	–
Williamsburg	–	–	–	–	–
Worthington	–	–	–	–	–
Totals	25	$1,100	$745	–	$5,408
MIDDLESEX					
Acton	2	$10,000	–	$5,000	$1,000
Arlington	7	11,135	–	1,250	765
Ashby	–	–	–	–	–
Ashland	–	–	–	–	–
Ayer	4	–	–	–	–
Bedford	2	–	–	–	–
Belmont	15	–	–	60,600	3,035
Billerica	5	–	–	–	–
Boxborough	1	–	–	–	–
Burlington	–	–	–	–	–
Cambridge	10	800	200	1,500	3,200
Carlisle	2	–	–	–	369
Chelmsford	5	–	–	–	310
Concord	1	–	–	–	–
Dracut	5	–	–	–	–
Dunstable	–	–	–	–	–
Everett	1	400	–	15,000	–
Framingham	9	5,155	–	–	–
Groton	2	–	–	–	–
Holliston	1	–	–	–	–
Hopkinton	2	600	–	–	2,439
Hudson	3	–	–	–	–
Lexington	6	–	–	–	–

between the 10th and 20th Days of December, 1931 — Continued.

Total Value of Assessed Tangible Personal Estate.	Value of Assessed Real Estate.		
	Buildings, excluding Land.	Land, excluding Buildings.	Total.
$200	–	$50	$50
–	900	500	1,400
–	1,000	950	1,950
300	–	–	–
2,500	8,300	1,630	9,930
–	–	–	–
–	–	250	250
–	–	4,000	4,000
–	–	200	200
5,170	–	–	–
1,200	3,480	4,700	8,180
–	–	–	–
–	750	900	1,650
–	–	–	–
–	–	–	–
–	–	–	–
100	2,350	600	2,950
28,610	6,900	34,400	41,300
–	–	–	–
–	–	200	200
1,400	–	–	–
1,450	–	260	260
–	7,400	1,450	8,850
$40,930	$31,080	$50,090	$81,170
$1,100	$3,700	$1,400	$5,100
–	–	1,100	1,100
295	–	–	–
–	–	–	–
2,000	–	–	–
–	–	–	–
–	–	–	–
500	1,700	2,925	4,625
2,958	–	450	450
–	–	–	–
–	–	–	–
–	450	400	850
–	–	–	–
–	–	–	–
–	1,150	150	1,300
–	–	–	–
–	–	–	–
–	–	300	300
–	–	–	–
400	17,650	6,950	24,600
–	350	850	1,200
–	–	–	–
–	–	–	–
$7,253	$25,000	$14,525	$39,525
$16,000	–	–	–
13,150	–	100	100
–	–	–	–
–	–	–	–
–	4,500	1,350	5,850
–	1,600	–	1,600
63,635	5,500	8,530	14,030
–	3,400	1,235	4,635
–	50	–	50
–	–	–	–
5,700	–	–	–
369	–	560	560
310	200	475	675
–	–	80	80
–	700	1,325	2,025
–	–	–	–
15,400	–	–	–
5,155	6,900	1,000	7,900
–	–	375	375
–	1,550	1,680	3,230
3,039	–	–	–
–	2,500	775	3,275
–	13,500	8,873	22,373

TABLE I. — *Aggregates of Property and Taxes, as Assessed*

CITIES AND TOWNS.	TOTAL VALUATION OF ASSESSED ESTATE.	TAXES ON THE PROPERTY SHOWN IN THIS TABLE.			RATE OF TOTAL TAX PER $1,000.
		On Personal Estate.	On Real Estate.	Total.	
HAMPDEN					
Agawam	$250	$6	$1	$7	$30 00
Blandford	1,400	–	$48	$48	34 50
Brimfield	1,950	–	55	55	28 25
Chester	300	11	–	11	37 20
Chicopee	12,430	98	392	490	39 50
East Longmeadow	–	–	–	–	–
Granville	250	–	4	4	16 00
Hampden	4,000	–	132	132	33 00
Holland	200	–	7	7	38 50
Holyoke	5,170	130	–	130	25 20
Longmeadow	9,380	34	233	267	28 50
Ludlow	–	–	–	–	–
Monson	1,650	–	61	61	37 50
Montgomery	–	–	–	–	–
Palmer	–	–	–	–	–
Russell	–	–	–	–	–
Southwick	3,050	3	92	95	31 20
Springfield	69,910	818	1,181	1,999	28 60
Tolland	–	–	–	–	–
Wales	200	–	5	5	27 10
West Springfield	1,400	42	–	42	30 00
Westfield	1,710	49	9	58	34 00
Wilbraham	8,850	–	256	256	29 00
Totals	$122,100	$1,191	$2,476	$3,667	–
HAMPSHIRE					
Amherst	$6,200	$31	$145	$176	$28 40
Belchertown	1,100	–	40	40	37 20
Chesterfield	295	6	–	6	23 00
Cummington	–	–	–	–	–
Easthampton	2,000	62	–	62	31 00
Enfield	–	–	–	–	–
Goshen	–	–	–	–	–
Granby	5,125	16	151	167	32 70
Greenwich	3,408	56	8	64	18 90
Hadley	–	–	–	–	–
Hatfield	–	–	–	–	–
Huntington	850	–	29	29	35 20
Middlefield	–	–	–	–	–
Northampton	–	–	–	–	–
Pelham	1,300	–	30	30	23 20
Plainfield	–	–	–	–	–
Prescott	–	–	–	–	–
South Hadley	300	–	7	7	26 10
Southampton	–	–	–	–	–
Ware	25,000	12	758	770	30 80
Westhampton	1,200	–	32	32	27 30
Williamsburg	–	–	–	–	–
Worthington	–	–	–	–	–
Totals	$46,778	$183	$1,200	$1,383	–
MIDDLESEX					
Acton	$16,000	$352	–	$352	$22 00
Arlington	13,250	413	3	416	31 40
Ashby	–	–	–	–	–
Ashland	–	–	–	–	–
Ayer	5,850	–	205	205	35 20
Bedford	1,600	–	54	54	34 20
Belmont	77,665	1,718	378	2,096	27 00
Billerica	4,635	–	143	143	31 00
Boxborough	50	–	1	1	26 50
Burlington	–	–	–	–	–
Cambridge	5,700	193	–	193	33 90
Carlisle	929	12	19	31	34 40
Chelmsford	985	10	21	31	32 00
Concord	80	–	3	3	38 20
Dracut	2,025	–	94	94	46 60
Dunstable	–	–	–	–	–
Everett	15,400	506	–	506	32 90
Framingham	13,055	158	241	399	30 60
Groton	375	–	12	12	33 00
Holliston	3,230	–	108	108	33 60
Hopkinton	3,039	95	–	95	31 50
Hudson	3,275	–	121	121	37 00
Lexington	22,373	–	760	760	34 00

between the 10th and 20th Days of December, 1931 — Continued.

Number of Horses Assessed.	Number of Cows Assessed.	Number of Sheep Assessed.	Number of Neat Cattle other than Cows Assessed.	Number of Swine Assessed.	Number of Dwelling Houses Assessed.	Number of Acres of Land Assessed.	Number and Value of Fowl Assessed.	
							Number.	Value.
–	–	–	–	–	–	–	–	–
–	–	–	–	–	–	68	–	–
–	–	–	–	–	1	3	–	–
2	–	–	–	–	–	–	–	–
–	–	–	–	–	2	–	–	–
–	–	–	–	–	–	–	–	–
–	–	–	–	–	–	40	–	–
–	–	–	–	–	–	100	–	–
–	–	–	–	–	–	–	–	–
–	–	–	–	–	–	–	–	–
–	–	–	–	–	1	1	–	–
–	–	–	–	–	–	–	–	–
–	–	–	–	–	1	100	–	–
–	–	–	–	–	–	–	–	–
–	–	–	–	–	–	–	–	–
–	–	–	–	–	–	–	–	–
–	–	–	–	–	3	1	–	–
–	–	–	–	–	1	3	–	–
–	–	–	–	–	–	–	–	–
–	–	–	–	–	–	50	–	–
–	–	–	–	–	–	–	–	–
–	–	–	–	–	–	11	–	–
–	–	–	–	–	2	40	–	–
2	–	–	–	–	11	417	–	–
–	–	–	–	–	1	30	–	–
–	–	–	–	–	–	67	–	–
2	3	–	–	–	–	–	–	–
–	–	–	–	–	–	–	–	–
–	–	–	–	–	–	–	–	–
–	–	–	–	–	–	–	–	–
–	–	–	–	–	–	–	–	–
2	4	–	–	–	1	194	50	$50
–	–	–	–	–	–	45	–	–
–	–	–	–	–	–	–	–	–
–	–	–	–	–	–	–	–	–
–	–	–	–	–	–	25	–	–
–	–	–	–	–	–	–	–	–
–	–	–	–	–	–	–	–	–
–	–	–	–	–	1	24	–	–
–	–	–	–	–	–	–	–	–
–	–	–	–	–	–	–	–	–
–	–	–	–	–	–	–	–	–
–	–	–	–	–	–	–	–	–
–	–	–	–	–	2	1	–	–
–	–	–	–	–	1	146	–	–
–	–	–	–	–	–	–	–	–
–	–	–	–	–	–	–	–	–
4	7	–	–	–	6	532	50	$50
–	–	–	–	–	–	–	–	–
–	–	–	–	–	–	–	–	–
–	–	–	–	–	–	–	–	–
–	–	–	–	–	–	–	–	–
–	–	–	–	–	2	1	–	–
–	–	–	–	–	–	–	–	–
–	–	–	–	–	1	3	–	–
–	–	–	–	–	4	2	–	–
–	–	–	–	–	–	–	–	–
–	–	–	–	–	–	–	–	–
4	–	–	–	–	–	–	–	–
–	–	–	–	–	–	17	–	–
–	–	–	–	–	1	–	–	–
–	–	–	–	–	–	–	–	–
–	–	–	–	–	2	7	–	–
–	–	–	–	–	–	–	–	–
–	–	–	–	–	–	–	–	–
–	–	–	–	–	1	2	–	–
–	–	–	–	–	–	–	–	–
–	–	–	–	–	1	59	–	–
–	–	–	–	–	–	–	–	–
–	–	–	–	–	1	1	–	–
–	–	–	–	–	3	93	–	–

TABLE 1. — *Aggregates of Property and Taxes, as Assessed*

CITIES AND TOWNS.	Number of Persons, Partnerships, and Corporations Assessed on Property.	Value of Assessed Stock in Trade.	Value of Assessed Live Stock.	Value of Assessed Machinery.	Value of All Other Assessed Tangible Personal Property.
MIDDLESEX — Con.					
Lincoln	1	–	–	–	–
Littleton	1	–	–	–	$75
Lowell	54	$3,900	–	$400	$5,650
Malden	2	300	–	–	–
Marlborough	2	–	–	–	–
Maynard	1	–	–	–	–
Medford	12	–	–	–	–
Melrose	6	–	–	–	50
Natick	5	–	–	–	–
Newton	7	–	–	–	9,900
North Reading	–	–	–	–	–
Pepperell	2	–	–	–	–
Reading	–	–	–	–	–
Sherborn	–	–	–	–	–
Shirley	–	–	–	–	–
Somerville	–	–	–	–	–
Stoneham	3	–	–	–	–
Stow	1	–	–	–	–
Sudbury	12	1,500	–	135	–
Tewksbury	4	–	–	–	–
Townsend	3	–	–	13,500	–
Tyngsborough	7	–	–	–	156
Wakefield	3	300	–	800	–
Waltham	35	–	–	–	3,900
Watertown	6	1,000	–	225	1,850
Wayland	3	–	–	–	–
Westford	–	–	–	–	–
Weston	2	–	–	21,500	–
Wilmington	1	–	–	–	–
Winchester	–	–	–	–	–
Woburn	1	–	–	–	–
Totals	257	$35,090	$200	$119,910	$32,699
NANTUCKET					
Nantucket	20	$2,500	$200	$21,570	$30,050
NORFOLK					
Avon	–	–	–	–	–
Bellingham	5	$270	–	–	–
Braintree	24	–	–	–	–
Brookline	70	–	–	–	$41,100
Canton	15	–	–	–	–
Cohasset	1	–	–	–	–
Dedham	10	–	–	–	–
Dover	2	–	–	$40	–
Foxborough	3	–	–	–	–
Franklin	3	–	–	–	–
Holbrook	3	–	–	–	–
Medfield	3	–	–	–	2,130
Medway	2	–	–	–	–
Millis	1	–	–	–	–
Milton	3	100	–	–	2,600
Needham	4	–	125	–	–
Norfolk	1	–	–	–	–
Norwood	1	–	–	–	1,000
Plainville	1	–	–	161	–
Quincy	19	–	–	6,150	2,825
Randolph	8	–	–	–	–
Sharon	–	–	–	–	–
Stoughton	–	–	–	–	–
Walpole	5	200	–	50	1,875
Wellesley	9	–	–	–	–
Westwood	2	–	–	–	–
Weymouth	3	–	–	–	–
Wrentham	1	–	–	–	–
Totals	199	$570	$125	$6,401	$51,530
PLYMOUTH					
Abington	2	–	–	–	–
Bridgewater	13	–	–	–	–
Brockton	6	1,900	–	–	–
Carver	3	–	–	–	–
Duxbury	1	–	–	–	–
East Bridgewater	2	–	–	–	–

between the 10th and 20th Days of December, 1931 — Continued.

Total Value of Assessed Tangible Personal Estate.	Value of Assessed Real Estate.		
	Buildings, excluding Land.	Land, excluding Buildings.	Total.
–	$2,500	$500	$3,000
$75	300	100	400
9,950	13,400	3,350	16,750
300	300	–	300
–	2,723	200	2,923
–	15,000	425	15,425
–	23,900	5,800	29,700
50	18,900	4,000	22,900
–	8,050	2,550	10,600
9,900	3,500	–	3,500
–	–	115	115
–	3,850	900	4,750
–	–	–	–
–	–	–	–
–	–	–	–
–	–	–	–
–	6,100	375	6,475
–	650	450	1,100
1,635	400	500	900
–	550	–	550
13,500	–	350	350
156	2,500	2,900	5,400
1,100	–	–	–
3,900	28,000	12,300	40,300
3,075	–	–	–
–	75	1,425	1,500
–	–	–	–
21,500	–	–	–
–	–	200	200
–	–	–	–
–	2,200	250	2,450
$187,899	$173,298	$63,048	$236,346
$54,320	$18,790	$12,250	$31,040
–	–	–	–
$270	$5,550	$2,320	$7,870
–	19,650	20,175	39,825
41,100	–	–	–
–	21,650	10,000	31,650
–	–	125	125
–	8,700	5,100	13,800
40	600	75	675
–	3,550	2,300	5,850
–	–	4,900	4,900
–	–	475	475
2,130	1,200	–	1,200
–	2,700	225	2,925
–	2,900	300	3,200
2,700	–	–	–
125	10,500	975	11,475
–	1,000	25	1,025
1,000	1,450	3,000	4,450
161	–	–	–
8,975	38,200	4,875	43,075
–	4,550	1,500	6,050
–	–	–	–
–	–	–	–
2,125	–	–	–
–	10,200	13,500	23,700
–	2,000	300	2,300
–	6,100	700	6,800
–	–	275	275
$58,626	$140,500	$71,145	$211,645
–	$4,675	$700	$5,375
–	100	665	765
1,900	7,500	2,200	9,700
–	1,100	4,255	5,355
–	–	700	700
–	400	300	700

TABLE I. — *Aggregates of Property and Taxes, as Assessed*

CITIES AND TOWNS.	Total Valuation of Assessed Estate.	Taxes on the Property shown in This Table.			Rate of Total Tax per $1,000.
		On Personal Estate.	On Real Estate.	Total.	
MIDDLESEX — Con.					
Lincoln	$3,000	–	$70	$70	$23 50
Littleton	475	$1	6	7	16 00
Lowell	26,700	330	556	886	33 20
Malden	600	10	10	20	34 00
Marlborough	2,923	–	115	115	39 50
Maynard	15,425	–	385	385	25 00
Medford	29,700	–	914	914	30 80
Melrose	22,950	1	806	807	35 20
Natick	10,600	–	346	346	32 70
Newton	13,400	263	93	356	26 60
North Reading	115	–	3	3	31 00
Pepperell	4,750	–	159	159	33 60
Reading	–	–	–	–	–
Sherborn	–	–	–	–	–
Shirley	–	–	–	–	–
Somerville	–	–	–	–	–
Stoneham	6,475	–	202	202	31 20
Stow	1,100	–	25	25	23 50
Sudbury	2,535	47	26	73	29 00
Tewksbury	550	–	13	13	24 00
Townsend	13,850	343	8	351	25 40
Tyngsborough	5,556	5	175	180	32 50
Wakefield	1,100	39	–	39	36 20
Waltham	44,200	132	1,370	1,502	34 00
Watertown	3,075	108	–	108	35 40
Wayland	1,500	–	41	41	27 50
Westford	–	–	–	–	–
Weston	21,500	548	–	548	25 50
Wilmington	200	–	8	8	41 20
Winchester	–	–	–	–	–
Woburn	2,450	–	100	100	41 20
Totals	$424,245	$5,284	$7,594	$12,878	–
NANTUCKET					
Nantucket	$85,360	$1,195	$682	$1,877	$22 00
NORFOLK					
Avon	–	–	–	–	–
Bellingham	$8,140	$8	$240	$248	$30 50
Braintree	39,825	–	1,226	1,226	30 80
Brookline	41,100	838	–	838	20 40
Canton	31,650	–	1,038	1,038	32 80
Cohasset	125	–	3	3	27 30
Dedham	13,800	–	480	480	34 80
Dover	715	1	15	16	23 60
Foxborough	5,850	–	193	193	33 00
Franklin	4,900	–	145	145	29 75
Holbrook	475	–	16	16	35 00
Medfield	3,330	67	37	104	31 50
Medway	2,925	–	90	90	31 00
Millis	3,200	–	91	91	28 50
Milton	2,700	69	–	69	25 60
Needham	11,600	4	378	382	33 00
Norfolk	1,025	–	28	28	27 40
Norwood	5,450	29	129	158	29 00
Plainville	161	5	–	5	36 50
Quincy	52,050	276	1,327	1,603	30 80
Randolph	6,050	–	219	219	36 20
Sharon	–	–	–	–	–
Stoughton	–	–	–	–	–
Walpole	2,125	48	–	48	22 60
Wellesley	23,700	–	497	497	21 00
Westwood	2,300	–	60	60	26 50
Weymouth	6,800	–	164	164	24 25
Wrentham	275	–	6	6	24 65
Totals	$270,271	$1,345	$6,382	$7,727	–
PLYMOUTH					
Abington	$5,375	–	$189	$189	$35 20
Bridgewater	765	–	29	29	38 00
Brockton	11,600	$69	357	426	36 80
Carver	5,355	–	91	91	17 10
Duxbury	700	–	17	17	25 40
East Bridgewater	700	–	23	23	34 20

between the 10th and 20th Days of December, 1931 — Continued.

Number of Horses Assessed.	Number of Cows Assessed.	Number of Sheep Assessed.	Number of Neat Cattle other than Cows Assessed.	Number of Swine Assessed.	Number of Dwelling Houses Assessed.	Number of Acres of Land Assessed.	Number and Value of Fowl Assessed.	
							Number.	Value.
–	–	–	–	–	1	1	–	–
–	–	–	–	–	1	–	–	–
–	–	–	–	–	7	1	–	–
–	–	–	–	–	1	–	–	–
–	–	–	–	–	1	4	–	–
–	–	–	–	–	–	–	–	–
–	–	–	–	–	3	1	–	–
–	–	–	–	–	3	1	–	–
–	–	–	–	–	2	2	–	–
–	–	–	–	–	–	–	–	–
–	–	–	–	–	–	–	–	–
–	–	–	–	–	2	7	–	–
–	–	–	–	–	–	–	–	–
–	–	–	–	–	–	–	–	–
–	–	–	–	–	–	–	–	–
–	–	–	–	–	–	–	–	–
–	–	–	–	–	2	–	–	–
–	–	–	–	–	–	4	–	–
–	–	–	–	–	1	2	–	–
–	–	–	–	–	–	1	–	–
–	–	–	–	–	–	12	–	–
–	–	–	–	–	2	5	–	–
–	–	–	–	–	–	–	–	–
–	–	–	–	–	2	1	–	–
–	–	–	–	–	–	–	–	–
–	–	–	–	–	1	9	–	–
–	–	–	–	–	–	–	–	–
–	–	–	–	–	–	–	–	–
–	–	–	–	–	–	1	–	–
–	–	–	–	–	–	–	–	–
–	–	–	–	–	–	–	–	–
4	–	–	–	–	45	237	–	–
1	–	–	–	–	4	355	35	$50
–	–	–	–	–	–	–	–	–
–	–	–	–	–	1	5	–	–
–	–	–	–	–	5	39	–	–
–	–	–	–	–	–	–	–	–
–	–	–	–	–	13	82	–	–
–	–	–	–	–	–	5	–	–
–	–	–	–	–	–	2	–	–
–	–	–	–	–	1	–	–	–
–	–	–	–	–	2	54	–	–
–	–	–	–	–	–	123	–	–
–	–	–	–	–	–	39	–	–
–	–	–	–	–	–	–	–	–
–	–	–	–	–	1	8	–	–
–	–	–	–	–	–	2	–	–
–	–	–	–	–	–	–	–	–
–	–	–	–	–	3	–	125	$125
–	–	–	–	–	1	–	–	–
–	–	–	–	–	–	5	–	–
–	–	–	–	–	–	–	–	–
–	–	–	–	–	6	1	–	–
–	–	–	–	–	–	–	–	–
–	–	–	–	–	–	–	–	–
–	–	–	–	–	–	–	–	–
–	–	–	–	–	–	–	–	–
–	–	–	–	–	1	7	–	–
–	–	–	–	–	1	–	–	–
–	–	–	–	–	2	1	–	–
–	–	–	–	–	–	–	–	–
–	–	–	–	–	37	373	125	$125
–	–	–	–	–	2	–	–	–
–	–	–	–	–	1	106	–	–
–	–	–	–	–	1	–	–	–
–	–	–	–	–	1	27	–	–
–	–	–	–	–	–	1	–	–
–	–	–	–	–	1	14	–	–

TABLE I. — *Aggregates of Property and Taxes, as Assessed*

CITIES AND TOWNS.	Number of Persons, Partnerships and Corporations Assessed on Property.	Value of Assessed Stock in Trade.	Value of Assessed Live Stock.	Value of Assessed Machinery.	Value of All Other Assessed Tangible Personal Property.
PLYMOUTH — Con.					
Halifax	–	–	–	–	–
Hanover	2	–	$200	–	–
Hanson	1	–	–	–	–
Hingham	4	–	–	$50	–
Hull	–	–	–	–	–
Kingston	5	–	–	–	50
Lakeville	2	–	–	–	–
Marion	2	–	–	–	–
Marshfield	3	1,000	–	–	–
Mattapoisett	3	–	–	–	600
Middleborough	6	–	–	–	800
Norwell	1	–	–	–	–
Pembroke	–	–	–	–	–
Plymouth	6	–	–	–	625
Plympton	1	–	–	–	–
Rochester	–	–	–	–	–
Rockland	3	500	–	–	300
Scituate	2	–	–	–	1,225
Wareham	9	–	–	198,000	–
West Bridgewater	–	–	–	–	–
Whitman	4	–	400	4,000	–
Totals	81	$3,400	$600	$202,050	$3,600
SUFFOLK					
Boston	144	$177,400	–	$49,400	$55,400
Chelsea	–	–	–	–	–
Revere	2	–	–	–	–
Winthrop	6	–	–	63,700	1,300
Totals	152	$177,400	–	$113,100	$56,700
WORCESTER					
Ashburnham	1	–	–	–	–
Athol	3	–	–	–	–
Auburn	–	–	–	–	–
Barre	5	–	–	–	–
Berlin	5	–	–	$314	–
Blackstone	–	–	–	–	–
Bolton	–	–	–	–	–
Boylston	2	–	–	–	–
Brookfield	–	–	–	–	–
Charlton	1	–	–	–	–
Clinton	7	$3,500	–	500	$500
Dana	3	–	–	850	3,380
Douglas	–	–	–	–	–
Dudley	1	–	–	–	–
East Brookfield	4	500	–	–	–
Fitchburg	7	350	–	–	150
Gardner	6	500	–	3,950	100
Grafton	2	–	–	–	–
Hardwick	1	800	–	–	–
Harvard	6	–	$665	100	4,000
Holden	4	1,000	–	16,900	–
Hopedale	–	–	–	–	–
Hubbardston	–	–	–	–	–
Lancaster	1	–	–	–	–
Leicester	1	–	–	–	–
Leominster	4	100	–	–	200
Lunenburg	–	–	–	–	–
Mendon	–	–	–	–	–
Milford	2	–	–	–	–
Millbury	5	–	–	–	–
Millville	–	–	–	–	–
New Braintree	–	–	–	–	–
North Brookfield	2	–	–	–	–
Northborough	–	–	–	–	–
Northbridge	–	–	–	–	–
Oakham	2	–	–	–	12,060
Oxford	3	–	–	–	–
Paxton	2	–	–	–	–
Petersham	2	–	–	–	6,000
Phillipston	1	–	–	–	–
Princeton	–	–	–	–	–
Royalston	–	–	–	–	–
Rutland	2	–	–	–	400

between the 10th and 20th Days of December, 1931 — Continued.

Total Value of Assessed Tangible Personal Estate.	Value of Assessed Real Estate.		
	Buildings, excluding Land.	Land, excluding Buildings.	Total.
–	–	–	–
$200	$1,950	$450	$2,400
–	–	20	20
50	12,100	2,025	14,125
–	–	–	–
50	3,300	700	4,000
–	775	400	1,175
–	900	150	1,050
1,000	–	3,500	3,500
600	7,400	5,800	13,200
800	5,050	1,500	6,550
–	865	275	1,140
–	–	–	–
625	1,500	1,900	3,400
–	–	550	550
–	–	–	–
800	4,575	800	5,375
1,225	–	–	–
198,000	15,800	2,100	17,900
–	–	–	–
4,400	6,750	2,900	9,650
$209,650	$74,740	$31,890	$106,630
$282,200	$13,700	$5,000	$18,700
–	–	–	–
–	8,500	–	8,500
65,000	9,500	450	9,950
$347,200	$31,700	$5,450	$37,150
–	$1,400	–	$1,400
–	2,950	1,650	4,600
–	–	–	–
–	5,300	2,470	7,770
314	9,000	1,200	10,200
–	–	–	–
–	–	–	–
–	500	300	800
–	–	–	–
–	60	750	810
4,500	8,300	3,025	11,325
4,230	425	1,900	2,325
–	–	–	–
–	–	500	500
500	600	300	900
500	6,800	5,300	12,100
4,550	–	1,050	1,050
–	2,800	500	3,300
800	–	–	–
4,765	1,250	–	1,250
17,900	3,225	635	3,860
–	–	–	–
–	–	–	–
–	–	450	450
–	700	600	1,300
300	–	325	325
–	–	–	–
–	–	–	–
–	3,800	700	4,500
–	3,500	300	3,800
–	–	–	–
–	–	–	–
–	19,300	3,900	23,200
–	–	–	–
–	–	–	–
12,060	1,000	400	1,400
–	2,400	550	2,950
–	–	600	600
6,000	–	700	700
–	200	100	300
–	–	–	–
–	–	–	–
400	2,933	250	3,183

TABLE I. — *Aggregates of Property and Taxes, as Assessed*

CITIES AND TOWNS.	Total Valuation of Assessed Estate.	Taxes on the Property shown in This Table.			Rate of Total Tax per $1,000.
		On Personal Estate.	On Real Estate.	Total.	
PLYMOUTH — Con.					
Halifax	–	–	–	–	–
Hanover	$2,600	$6	$78	$84	$32 60
Hanson	20	–	1	1	37 90
Hingham	14,175	1	422	423	29 90
Hull	–	–	–	–	–
Kingston	4,050	1	88	89	22 20
Lakeville	1,175	–	25	25	21 50
Marion	1,050	–	25	25	24 60
Marshfield	4,500	30	105	135	30 00
Mattapoisett	13,800	14	317	331	24 00
Middleborough	7,350	25	205	230	31 40
Norwell	1,140	–	38	38	33 50
Pembroke	–	–	–	–	–
Plymouth	4,025	16	87	103	25 60
Plympton	550	–	15	15	27 60
Rochester	–	–	–	–	–
Rockland	6,175	30	200	230	37 20
Scituate	1,225	37	–	37	30 90
Wareham	215,900	4,009	362	4,371	20 25
West Bridgewater	–	–	–	–	–
Whitman	14,050	142	311	453	32 30
Totals	$316,280	$4,380	$2,985	$7,365	–
SUFFOLK					
Boston	$300,900	$8,889	$589	$9,478	$31 50
Chelsea	–	–	–	–	–
Revere	8,500	–	353	353	41 60
Winthrop	74,950	1,690	258	1,948	26 00
Totals	$384,350	$10,579	$1,200	$11,779	–
WORCESTER					
Ashburnham	$1,400	–	$50	$50	$36 20
Athol	4,600	–	145	145	31 60
Auburn	–	–	–	–	–
Barre	7,770	–	264	264	34 00
Berlin	10,514	$8	265	273	26 00
Blackstone	–	–	–	–	–
Bolton	–	–	–	–	–
Boylston	800	–	26	26	33 00
Brookfield	–	–	–	–	–
Charlton	810	–	26	26	33 20
Clinton	15,825	135	339	474	30 00
Dana	6,555	116	64	180	27 50
Douglas	–	–	–	–	–
Dudley	500	–	19	19	39 40
East Brookfield	1,400	12	21	33	23 80
Fitchburg	12,600	14	353	367	29 20
Gardner	5,600	132	30	162	29 00
Grafton	3,300	–	123	123	36 50
Hardwick	800	–	20	20	25 00
Harvard	6,015	107	28	135	22 60
Holden	21,760	743	160	903	41 50
Hopedale	–	–	–	–	–
Hubbardston	–	–	–	–	–
Lancaster	450	–	13	13	30 00
Leicester	1,300	–	53	53	41 00
Leominster	625	9	10	19	31 00
Lunenburg	–	–	–	–	–
Mendon	–	–	–	–	–
Milford	4,500	–	154	154	34 40
Millbury	3,800	–	133	133	35 20
Millville	–	–	–	–	–
New Braintree	–	–	–	–	–
North Brookfield	23,200	–	701	701	30 25
Northborough	–	–	–	–	–
Northbridge	–	–	–	–	–
Oakham	13,460	347	40	387	28 80
Oxford	2,950	–	115	115	39 30
Paxton	600	–	26	26	43 60
Petersham	6,700	122	14	136	20 40
Phillipston	300	–	9	9	30 20
Princeton	–	–	–	–	–
Royalston	–	–	–	–	–
Rutland	3,583	13	107	120	33 60

between the 10th and 20th Days of December, 1931 — Continued.

Number of Horses Assessed.	Number of Cows Assessed.	Number of Sheep Assessed.	Number of Neat Cattle other than Cows Assessed.	Number of Swine Assessed.	Number of Dwelling Houses Assessed.	Number of Acres of Land Assessed.	Number and Value of Fowl Assessed.	
							Number	Value.
–	–	–	–	–	–	–	–	–
–	–	–	–	–	1	4	160	$200
–	–	–	–	–	–	–	–	–
–	–	–	–	–	3	1	–	–
–	–	–	–	–	–	–	–	–
–	–	–	–	–	2	10	–	–
–	–	–	–	–	1	5	–	–
–	–	–	–	–	2	–	–	–
–	–	–	–	–	–	100	–	–
–	–	–	–	–	3	1	–	–
–	–	–	–	–	3	7	–	–
–	–	–	–	–	1	9	–	–
–	–	–	–	–	–	–	–	–
–	–	–	–	–	4	29	–	–
–	–	–	–	–	–	13	–	–
–	–	–	–	–	–	–	–	–
–	–	–	–	–	–	–	–	–
–	–	–	–	–	–	–	–	–
–	–	–	–	–	8	1	–	–
–	–	–	–	–	–	–	–	–
–	4	–	–	–	2	4	–	–
–	4	–	–	–	36	332	160	$200
–	–	–	–	–	4	1	–	–
–	–	–	–	–	–	–	–	–
–	–	–	–	–	1	–	–	–
–	–	–	–	–	3	–	–	–
–	–	–	–	–	8	1	–	–
–	–	–	–	–	–	–	–	–
–	–	–	–	–	1	179	–	–
–	–	–	–	–	–	–	–	–
–	–	–	–	–	2	43	–	–
–	–	–	–	–	1	42	–	–
–	–	–	–	–	–	–	–	–
–	–	–	–	–	–	–	–	–
–	–	–	–	–	1	2	–	–
–	–	–	–	–	–	–	–	–
–	–	–	–	–	–	23	–	–
–	–	–	–	–	3	4	–	–
–	–	–	–	–	–	2	–	–
–	–	–	–	–	–	–	–	–
–	–	–	–	–	–	57	–	–
–	–	–	–	–	2	20	–	–
–	–	–	–	–	3	133	–	–
–	–	–	–	–	–	1	–	–
–	–	–	–	–	1	12	–	–
–	–	–	–	–	–	–	–	–
1	1	–	1	–	3	–	–	–
–	–	–	–	–	1	13	–	–
–	–	–	–	–	–	–	–	–
–	–	–	–	–	–	–	–	–
–	–	–	–	–	–	1	–	–
–	–	–	–	–	1	11	–	–
–	–	–	–	–	–	–	–	–
–	–	–	–	–	–	–	–	–
–	–	–	–	–	–	–	–	–
–	–	–	–	–	1	1	–	–
–	–	–	–	–	3	1	–	–
–	–	–	–	–	–	–	–	–
–	–	–	–	–	–	–	–	–
–	–	–	–	–	1	39	–	–
–	–	–	–	–	–	–	–	–
–	–	–	–	–	–	–	–	–
–	–	–	–	–	1	2	–	–
–	–	–	–	–	2	12	–	–
–	–	–	–	–	–	–	–	–
–	–	–	–	–	–	45	–	–
–	–	–	–	–	1	1	–	–
–	–	–	–	–	–	–	–	–
–	–	–	–	–	–	–	–	–
–	–	–	–	–	1	–	–	–

TABLE I. — *Aggregates of Property and Taxes, as Assessed*

CITIES AND TOWNS.	Number of Persons, Partnerships, and Corporations Assessed on Property.	Value of Assessed Stock in Trade.	Value of Assessed Live Stock.	Value of Assessed Machinery.	Value of All Other Assessed Tangible Personal Property.
WORCESTER — Con.					
Shrewsbury	2	–	–	$6,300	–
Southborough	2	–	$600	–	–
Southbridge	1	–	–	–	–
Spencer	1	–	–	100	–
Sterling	1	–	–	–	–
Sturbridge	–	–	–	–	–
Sutton	2	–	–	–	–
Templeton	3	–	–	–	–
Upton	3	–	–	61,355	–
Uxbridge	3	–	–	–	–
Warren	–	–	–	–	–
Webster	1	7,000	–	1,500	1,650
West Boylston	–	–	–	–	–
West Brookfield	–	–	–	–	–
Westborough	–	–	–	–	–
Westminster	1	–	–	–	300
Winchendon	3	–	–	–	–
Worcester	29	3,600	400	28,800	14,250
Totals	137	$17,350	$1,665	$120,669	$42,990

TABLE I. — *Aggregates of Property and Taxes, as Assessed*

CITIES AND TOWNS.	Total Valuation of Assessed Estate.	Taxes on the Property shown in This Table.			Rate of Total Tax per $1,000.
		On Personal Estate.	On Real Estate.	Total.	
WORCESTER — Con.					
Shrewsbury	$6,300	$197	–	$197	$31 40
Southborough	1,100	19	$15	34	31 00
Southbridge	4,080	–	144	144	35 40
Spencer	100	3	–	3	35 50
Sterling	40	–	1	1	30 00
Sturbridge	–	–	–	–	–
Sutton	1,150	–	41	41	36 00
Templeton	2,400	–	89	89	37 30
Upton	63,755	2,086	81	2,167	34 00
Uxbridge	8,440	–	273	273	32 40
Warren	–	–	–	–	–
Webster	10,150	387	–	387	38 20
West Boylston	–	–	–	–	–
West Brookfield	–	–	–	–	–
Westborough	–	–	–	–	–
Westminster	300	11	–	11	37 00
Winchendon	875	–	31	31	36 10
Worcester	80,650	1,515	1,081	2,596	32 20
Totals	$341,057	$5,976	$5,064	$11,040	–

between the 10th and 20th Days of December, 1931 — Continued.

Total Value of Assessed Tangible Personal Estate.	Value of Assessed Real Estate.		
	Buildings, excluding Land.	Land, excluding Buildings.	Total.
$6,300	–	–	–
600	$500	–	$500
–	2,580	$1,500	4,080
100	–	–	–
–	–	40	40
–	–	–	–
–	–	1,150	1,150
–	2,400	–	2,400
61,355	1,950	450	2,400
–	7,000	1,440	8,440
–	–	–	–
10,150	–	–	–
–	–	–	–
–	–	–	–
–	–	–	–
300	–	–	–
–	25	850	875
47,050	23,400	10,200	33,600
$182,674	$114,298	$44,085	$158,383

between the 10th and 20th Days of December, 1931 — Concluded.

Number of Horses Assessed.	Number of Cows Assessed.	Number of Sheep Assessed.	Number of Neat Cattle other than Cows Assessed.	Number of Swine Assessed.	Number of Dwelling Houses Assessed.	Number of Acres of Land Assessed.	Number and Value of Fowl Assessed.	
							Number.	Value.
–	–	–	–	–	–	–	–	–
2	7	–	–	–	–	–	50	$50
–	–	–	–	–	1	–	–	–
–	–	–	–	–	–	–	–	–
–	–	–	–	–	–	2	–	–
–	–	–	–	–	–	–	–	–
–	–	–	–	–	–	50	–	–
–	–	–	–	–	3	–	–	–
–	–	–	–	–	2	–	–	–
–	–	–	–	–	1	1	–	–
–	–	–	–	–	–	–	–	–
–	–	–	–	–	–	–	–	–
–	–	–	–	–	–	–	–	–
–	–	–	–	–	–	–	–	–
–	–	–	–	–	–	–	–	–
–	–	–	–	–	–	–	–	–
–	–	–	–	–	–	–	–	–
–	–	–	–	–	–	1	–	–
–	4	–	–	1	3	9	–	–
3	12	–	1	1	39	707	50	$50

TABLE II. — *Aggregates of Property and Taxes, as Assessed Recapitulation.*

COUNTIES.	Number of Persons, Partnerships and Corporations Assessed on Property.	Value of Assessed Stock in Trade	Value of Assessed Live Stock	Value of Assessed Machinery	Value of All Other Assessed Tangible Personal Property
Barnstable	120	$500	$125	$100	$19,535
Berkshire	54	250	345	590	13,000
Bristol	111	8,260	1,755	59,375	9,455
Dukes County	14	3,200	–	700	1,210
Essex	254	14,400	1,625	12,265	118,905
Franklin	35	5,474	500	150	750
Hampden	59	8,620	300	1,400	30,610
Hampshire	25	1,100	745	–	5,408
Middlesex	257	35,090	200	119,910	32,699
Nantucket	20	2,500	200	21,570	30,050
Norfolk	199	570	125	6,401	51,530
Plymouth	81	3,400	600	202,050	3,600
Suffolk	152	177,400	–	113,100	56,700
Worcester	137	17,350	1,665	120,669	42,990
State	1,518	$278,114	$8,185	$658,280	$416,442

TABLE II. — *Aggregates of Property and Taxes, as Assessed Recapitulation* — Concluded.

COUNTIES.	TOTAL VALUATION OF ASSESSED ESTATE.	TAXES ON THE PROPERTY SHOWN IN THIS TABLE.		
		On Personal Estate.	On Real Estate.	Total.
Barnstable	$88,840	$523	$1,633	$2,156
Berkshire	256,097	375	6,537	6,912
Bristol	175,969	2,816	3,087	5,903
Dukes County	8,545	159	88	247
Essex	585,827	4,534	13,840	18,374
Franklin	34,119	241	708	949
Hampden	122,100	1,191	2,476	3,667
Hampshire	46,778	183	1,200	1,383
Middlesex	424,245	5,284	7,594	12,878
Nantucket	85,360	1,195	682	1,877
Norfolk	270,271	1,345	6,382	7,727
Plymouth	316,280	4,380	2,985	7,365
Suffolk	384,350	10,579	1,200	11,779
Worcester	341,057	5,976	5,064	11,040
State	$3,139,838	$38,781	$53,476	$92,257

between the 10th and 20th Days of December, 1931.

Recapitulation.

Total Value of Assessed Tangible Personal Estate	Value of Assessed Real Estate.		
	Buildings, excluding Land.	Land, excluding Buildings.	Total.
$20,260	$47,450	$21,130	$68,580
14,185	188,635	53,277	241,912
78,845	64,105	33,019	97,124
5,110	2,055	1,380	3,435
147,195	277,962	160,670	438,632
6,874	18,910	8,335	27,245
40,930	31,080	50,090	81,170
7,253	25,000	14,525	39,525
187,899	173,298	63,048	236,346
54,320	18,790	12,250	31,040
58,626	140,500	71,145	211,645
209,650	74,740	31,890	106,630
347,200	31,700	5,450	37,150
182,674	114,298	44,085	158,383
$1,361,021	$1,208,523	$570,294	$1,778,817

between the 10th and 20th Days of December, 1931 — Concluded.

Recapitulation — Concluded.

Number of Horses Assessed.	Number of Cows Assessed.	Number of Sheep Assessed.	Number of Neat Cattle other than Cows Assessed.	Number of Swine Assessed.	Number of Dwelling Houses Assessed.	Number of Acres of Land Assessed.	Number and Value of Fowl Assessed.	
							Number.	Value.
–	1	–	1	–	20	225	–	–
–	1	1	2	–	25	848	225	$225
6	20	–	6	–	23	511	50	35
–	–	–	–	–	1	–	–	–
3	7	–	–	–	98	320	1,060	1,110
2	1	–	–	–	14	493	200	300
2	–	–	–	–	11	417	–	–
4	7	–	–	–	6	532	50	50
4	–	–	–	–	45	237	–	–
1	–	–	–	–	4	355	35	50
–	–	–	–	–	37	373	125	125
–	4	–	–	–	36	332	160	200
–	–	–	–	–	8	1	–	–
3	12	–	1	1	39	707	50	50
25	53	1	10	1	367	5,351	1,955	$2,145

TABLE III. — *Contains the Combined Figures from Certain of the More Important Columns of Table III of Part I of this Document for 1931 and those of the Corresponding Columns of Table I of this Part, so as to give the Total Assessments of 1931 in One Table.*

	Total Value of Assessed Tangible Personal Estate.	Total Value of Assessed Real Estate.	Total Valuation of Assessed Estate April 1, 1931.	Total Tax on Property shown in This Table.
BARNSTABLE				
Barnstable	$2,378,760	$21,020,120	$23,398,880	$596,673
Bourne	1,152,564	8,349,515	9,502,079	212,845
Brewster	112,798	2,041,783	2,154,581	45,247
Chatham	547,860	5,194,340	5,742,200	136,663
Dennis	323,890	2,952,055	3,275,945	100,898
Eastham	126,433	1,077,020	1,203,453	27,919
Falmouth	1,795,764	19,631,112	21,426,876	552,813
Harwich	404,260	5,371,200	5,775,460	129,947
Mashpee	56,736	965,955	1,022,691	40,394
Orleans	355,240	3,735,990	4,091,230	73,642
Provincetown	348,740	3,746,325	4,095,065	139,232
Sandwich	294,755	2,341,475	2,636,230	74,868
Truro	81,605	1,534,240	1,615,845	22,621
Wellfleet	168,281	1,808,912	1,977,193	38,555
Yarmouth	423,675	4,224,500	4,648,175	152,459
Totals	$8,571,361	$83,994,542	$92,565,903	$2,344,776
BERKSHIRE				
Adams	$4,506,370	$8,155,450	$12,661,820	$379,854
Alford	47,778	215,672	263,450	6,849
Becket	160,469	714,985	875,454	22,760
Cheshire	247,255	1,146,215	1,393,470	45,983
Clarksburg	202,858	489,984	692,842	29,512
Dalton	1,138,833	4,524,200	5,663,033	146,107
Egremont	201,071	709,300	910,371	15,931
Florida	156,974	1,272,268	1,429,242	40,303
Great Barrington	1,695,750	7,450,750	9,146,500	256,102
Hancock	103,059	344,515	447,574	11,189
Hinsdale	177,816	802,460	980,276	34,310
Lanesborough	147,548	1,045,557	1,193,105	35,196
Lee	1,061,264	3,947,215	5,008,479	145,245
Lenox	900,855	5,753,622	6,654,477	178,339
Monterey	130,766	647,285	778,051	17,117
Mount Washington	21,468	183,505	204,973	5,636
New Ashford	7,348	133,205	140,553	2,319
New Marlborough	266,300	1,074,458	1,340,758	40,222
North Adams	5,118,506	19,021,513	24,140,019	767,652
Otis	69,407	511,675	581,082	14,526
Peru	79,094	255,050	334,144	6,014
Pittsfield	6,034,520	53,480,910	59,515,430	2,213,973
Richmond	113,722	562,630	676,352	22,995
Sandisfield	87,590	576,590	664,180	18,596
Savoy	36,030	185,680	221,710	11,085
Sheffield	298,544	1,191,430	1,489,974	35,759
Stockbridge	708,614	5,077,795	5,786,409	143,502
Tyringham	52,222	354,683	406,905	8,951
Washington	27,348	170,105	197,453	9,477
West Stockbridge	230,605	942,080	1,172,685	32,249
Williamstown	1,015,995	6,151,200	7,167,195	179,181
Windsor	124,667	338,090	462,757	9,255
Totals	$25,170,646	$127,430,077	$152,600,723	$4,886,189
BRISTOL				
Acushnet	$312,373	$3,366,866	$3,679,239	$119,578
Attleboro	4,452,230	21,057,060	25,509,290	915,782
Berkley	92,769	808,170	900,939	25,676
Dartmouth	1,148,925	10,691,250	11,840,175	356,396
Dighton	963,316	2,905,720	3,869,036	83,183
Easton	720,780	4,523,055	5,243,835	162,558
Fairhaven	1,429,740	10,420,770	11,850,510	361,447
Fall River	26,207,500	97,140,750	123,348,250	4,933,930
Freetown	219,805	1,405,435	1,625,240	48,757
Mansfield	1,046,248	6,597,025	7,643,273	278,214
New Bedford	31,781,475	119,476,050	151,257,525	5,142,755
North Attleborough	1,463,510	8,942,170	10,405,680	358,995
Norton	307,600	2,015,850	2,323,450	70,632
Raynham	224,938	1,583,795	1,808,733	56,071
Rehoboth	483,297	1,755,715	2,239,012	69,411
Seekonk	532,315	4,403,830	4,936,145	143,147
Somerset	5,672,700	7,483,595	13,156,295	276,285
Swansea	881,003	3,570,963	4,451,966	106,846
Taunton	4,403,880	33,650,100	38,053,980	1,423,217
Westport	565,975	5,457,300	6,023,275	190,335
Totals	$82,910,379	$347,255,469	$430,165,848	$15,123,215

TABLE III. — Continued.

	Total Value of Assessed Tangible Personal Estate.	Total Value of Assessed Real Estate.	Total Valuation of Assessed Estate April 1, 1931.	Total Tax on Property shown in This Table.
DUKES COUNTY				
Chilmark	$53,348	$588,168	$641,516	$9,556
Edgartown	483,820	3,307,815	3,791,635	90,999
Gay Head	8,481	134,118	142,599	2,495
Gosnold	188,720	1,221,486	1,410,206	9,871
Oak Bluffs	681,801	3,734,683	4,416,484	154,576
Tisbury	575,520	5,656,380	6,231,900	99,710
West Tisbury	91,363	686,505	777,868	10,501
Totals	$2,083,053	$15,329,155	$17,412,208	$377,708
ESSEX				
Amesbury	$1,726,326	$9,119,828	$10,846,154	$372,027
Andover	3,755,206	14,286,015	18,041,221	436,600
Beverly	6,110,775	42,413,750	48,524,525	1,378,096
Boxford	159,431	989,568	1,148,999	45,959
Danvers	873,350	11,331,275	12,204,625	522,357
Essex	292,736	1,335,591	1,628,327	43,151
Georgetown	221,208	1,640,715	1,861,923	52,132
Gloucester	4,767,112	35,348,960	40,116,072	1,099,179
Groveland	160,893	1,541,386	1,702,279	66,388
Hamilton	665,827	5,135,710	5,801,537	143,297
Haverhill	7,371,850	54,128,775	61,500,625	2,066,420
Ipswich	730,515	6,861,030	7,591,545	245,965
Lawrence	25,878,050	93,422,725	119,300,775	3,626,742
Lynn	16,803,935	124,450,790	141,254,725	4,237,641
Lynnfield	197,555	3,279,195	3,476,750	84,832
Manchester	1,637,225	11,027,720	12,664,945	236,834
Marblehead	1,405,170	19,067,600	20,472,770	552,764
Merrimac	186,170	1,736,870	1,923,040	74,998
Methuen	2,234,875	16,622,540	18,857,415	752,419
Middleton	132,263	1,829,788	1,962,051	45,519
Nahant	350,712	5,672,885	6,023,597	183,719
Newbury	352,790	1,952,298	2,305,088	59,009
Newburyport	2,007,390	11,473,950	13,481,340	431,402
North Andover	1,338,232	6,987,035	8,325,267	316,359
Peabody	4,051,300	20,256,400	24,307,700	870,215
Rockport	678,700	5,093,670	5,772,370	184,715
Rowley	162,226	1,232,529	1,394,755	41,842
Salem	9,929,950	48,677,200	58,607,150	1,775,796
Salisbury	361,127	2,714,660	3,075,787	95,964
Saugus	1,038,480	13,457,748	14,496,228	592,902
Swampscott	1,168,246	22,532,776	23,701,022	604,375
Topsfield	364,557	2,668,570	3,033,127	58,842
Wenham	465,486	3,306,175	3,771,661	71,662
West Newbury	113,331	1,092,175	1,205,506	47,013
Totals	$97,692,999	$602,687,902	$700,380,901	$21,417,135
FRANKLIN				
Ashfield	$294,789	$874,575	$1,169,364	$38,007
Bernardston	120,313	693,516	813,829	18,229
Buckland	584,595	2,096,175	2,680,770	48,253
Charlemont	137,989	880,125	1,018,114	22,500
Colrain	538,775	799,350	1,338,125	35,594
Conway	225,435	707,725	933,160	26,501
Deerfield	639,704	3,665,194	4,304,898	115,801
Erving	547,365	1,475,383	2,022,748	38,432
Gill	121,099	745,826	866,925	22,540
Greenfield	3,364,175	21,287,950	24,652,125	700,119
Hawley	47,535	201,768	249,303	7,478
Heath	152,413	243,260	395,673	11,870
Leverett	165,085	297,020	462,105	10,858
Leyden	87,654	214,070	301,724	9,957
Monroe	275,285	674,081	949,366	10,538
Montague	2,241,133	8,140,425	10,381,558	301,065
New Salem	108,463	415,165	523,628	12,042
Northfield	270,346	1,686,876	1,957,222	53,823
Orange	635,188	4,886,865	5,522,053	187,749
Rowe	253,423	431,880	685,303	15,761
Shelburne	598,019	2,119,980	2,717,999	54,359
Shutesbury	64,166	386,390	450,556	10,588
Sunderland	115,143	969,560	1,084,703	28,202
Warwick	68,114	327,367	395,481	14,237
Wendell	423,722	631,770	1,055,492	13,720
Whately	148,570	980,109	1,128,679	35,779
Totals	$12,228,498	$55,832,405	$68,060,903	$1,844,002

TABLE III. — Continued.

	Total Value of Assessed Tangible Personal Estate	Total Value of Assessed Real Estate.	Total Valuation of Assessed Estate April 1, 1931.	Total Tax on Property shown in This Table.
HAMPDEN				
Agawam	$1,213,429	$8,325,200	$9,538,629	$286,158
Blandford	109,317	719,140	828,457	28,581
Brimfield	159,150	856,230	1,015,380	28,684
Chester	229,295	1,140,820	1,370,115	50,968
Chicopee	6,529,660	40,622,490	47,152,150	1,862,508
East Longmeadow	234,634	3,721,750	3,956,384	147,177
Granville	107,683	533,141	640,824	10,253
Hampden	59,124	575,815	634,939	20,952
Holland	17,069	219,988	237,057	9,125
Holyoke	15,261,420	91,599,790	106,861,210	2,692,902
Longmeadow	590,646	10,254,744	10,845,390	309,093
Ludlow	3,968,479	7,184,123	11,152,602	386,995
Monson	496,920	2,554,435	3,051,355	114,426
Montgomery	62,668	170,450	233,118	6,294
Palmer	2,452,228	8,912,867	11,365,095	303,448
Russell	1,448,073	2,566,885	4,014,958	64,239
Southwick	190,679	1,790,145	1,980,824	61,801
Springfield	27,154,810	282,802,260	309,957,070	8,864,750
Tolland	48,130	321,710	369,840	8,876
Wales	49,945	329,388	379,333	10,279
West Springfield	3,371,732	24,968,697	28,340,429	850,212
Westfield	2,356,479	19,902,420	22,258,899	756,802
Wilbraham	550,266	2,919,420	3,469,686	100,620
Totals	$66,661,836	$512,991,908	$579,653,744	$16,975,143
HAMPSHIRE				
Amherst	$1,369,161	$8,056,742	$9,425,903	$267,695
Belchertown	253,360	1,205,660	1,459,020	54,273
Chesterfield	159,452	408,555	568,007	13,063
Cummington	93,190	384,000	477,190	14,315
Easthampton	2,445,619	9,385,617	11,831,236	366,768
Enfield	77,160	511,260	588,420	12,356
Goshen	39,231	321,170	360,401	11,532
Granby	205,914	722,301	928,215	30,352
Greenwich	48,798	639,499	688,297	13,008
Hadley	360,433	2,696,865	3,057,298	84,077
Hatfield	314,214	2,539,506	2,853,720	75,623
Huntington	172,900	885,560	1,058,460	37,256
Middlefield	67,350	257,763	325,113	8,290
Northampton	3,690,880	24,404,920	28,095,800	913,113
Pelham	91,927	570,365	662,292	15,365
Plainfield	90,723	274,798	365,521	12,427
Prescott	3,767	48,530	52,297	978
South Hadley	972,968	8,992,235	9,965,203	260,090
Southampton	142,384	751,795	894,179	22,355
Ware	1,310,850	5,661,735	6,972,585	214,755
Westhampton	112,000	272,210	384,210	10,488
Williamsburg	201,021	1,149,860	1,350,881	45,930
Worthington	140,127	420,305	560,432	19,615
Totals	$12,363,429	$70,561,251	$82,924,680	$2,503,724
MIDDLESEX				
Acton	$703,580	$3,201,485	$3,905,065	$85,911
Arlington	3,569,350	59,670,550	63,239,900	1,985,732
Ashby	131,933	882,016	1,013,949	24,639
Ashland	379,370	2,489,995	2,869,365	98,132
Ayer	640,075	3,076,600	3,716,675	130,826
Bedford	255,442	2,730,544	2,985,986	102,119
Belmont	1,256,990	46,123,785	47,380,775	1,279,291
Billerica	1,346,795	8,409,850	9,756,645	302,455
Boxborough	28,239	353,260	381,499	10,109
Burlington	256,949	2,363,899	2,620,848	67,093
Cambridge	18,013,400	173,936,700	191,950,100	6,507,108
Carlisle	168,177	877,446	1,045,623	35,968
Chelmsford	958,149	5,803,995	6,762,144	216,388
Concord	1,300,275	8,144,483	9,444,758	360,789
Dracut	550,830	3,557,775	4,108,605	191,462
Dunstable	97,995	363,295	461,290	14,992
Everett	12,419,625	63,942,675	76,362,300	2,512,319
Framingham	5,049,644	29,942,850	34,992,494	1,070,769
Groton	1,012,174	3,312,164	4,324,338	142,702
Holliston	440,246	3,228,730	3,668,976	123,277
Hopkinton	472,858	2,337,985	2,810,843	88,543
Hudson	976,643	6,061,010	7,037,653	260,393
Lexington	1,450,457	19,610,920	21,061,377	716,086
Lincoln	391,632	2,678,481	3,070,113	72,147
Littleton	383,188	2,182,230	2,565,418	41,046
Lowell	17,100,856	109,944,900	127,045,756	4,217,918

TABLE III. — Continued.

	Total Value of Assessed Tangible Personal Estate.	Total Value of Assessed Real Estate.	Total Valuation of Assessed Estate April 1, 1931.	Total Tax on Property shown in This Table.
MIDDLESEX — Con.				
Malden	$7,084,750	$64,965,600	$72,050,350	2,449,711
Marlborough	2,071,770	14,670,516	16,742,286	661,324
Maynard	1,452,330	5,292,855	6,745,185	168,629
Medford	3,401,850	78,022,400	81,424,250	2,507,866
Melrose	2,480,150	34,080,700	36,560,850	1,286,941
Natick	1,756,550	17,577,175	19,333,725	632,222
Newton	17,604,650	147,538,350	165,143,000	4,392,803
North Reading	134,680	2,267;215	2,401,895	74,458
Pepperell	530,151	2,498,605	3,028,756	101,765
Reading	1,151,824	15,037,625	16,189,449	524,538
Sherborn	295,776	1,668,875	1,964,651	59,725
Shirley	504,993	1,541,780	2,046,773	69,590
Somerville	6,904,100	116,147,200	123,051,300	3,765,369
Stoneham	982,300	14,547,000	15,529,300	484,514
Stow	193,921	1,298,680	1,492,601	35,074
Sudbury	417,700	2,047,405	2,465,105	71,487
Tewksbury	1,250,983	2,811,935	4,062,918	97,509
Townsend	311,370	2,117,604	2,428,974	61,696
Tyngsborough	139,539	1,083,230	1,222,769	39,741
Wakefield	1,807,197	21,107,455	22,914,652	829,509
Waltham	8,689,600	50,697,750	59,387,350	2,019,169
Watertown	4,495,675	49,669,385	54,165,060	1,917,442
Wayland	580,625	5,189,076	5,769,701	158,666
Westford	849,021	3,052,660	3,901,681	137,339
Weston	1,061,822	8,524,000	9,585,822	244,438
Wilmington	247,261	4,086,648	4,333,909	178,556
Winchester	2,069,900	30,723,300	32,793,200	787,036
Woburn	4,611,466	18,184,895	22,796,361	939,209
Totals	$142,436,826	$1,281,677,542	$1,424,114,368	$45,354,540
NANTUCKET				
Nantucket	$1,174,660	$10,647,480	$11,822,140	$260,083
NORFOLK				
Avon	$201,875	$1,669,975	$1,871,850	$71,130
Bellingham	260,495	2,240,475	2,500,970	76,279
Braintree	1,589,150	23,936,700	25,525,850	786,195
Brookline	17,112,800	156,620,600	173,733,400	3,544,160
Canton	1,662,670	7,170,920	8,833,590	289,741
Cohasset	848,384	9,921,328	10,769,712	294,012
Dedham	3,148,875	22,329,600	25,478,475	886,650
Dover	453,841	3,222,686	3,676,527	86,765
Foxborough	544,812	5,336,620	5,881,432	194,087
Franklin	1,594,773	7,705,085	9,299,858	276,672
Holbrook	455,087	2,805,250	3,260,337	114,111
Medfield	250,587	2,478,422	2,729,009	85,962
Medway	553,535	2,649,405	3,202,940	99,290
Millis	470,406	2,467,890	2,938,296	83,742
Milton	3,524,600	32,853,750	36,378,350	931,285
Needham	1,670,075	21,741,150	23,411,225	772,569
Norfolk	394,566	1,308,623	1,703,189	46,667
Norwood	3,485,556	23,423,791	26,909,347	780,371
Plainville	315,705	1,275,992	1,591,697	58,096
Quincy	11,638,950	121,310,525	132,949,475	4,094,843
Randolph	673,350	5,245,000	5,918,350	214,244
Sharon	697,930	5,992,155	6,690,085	202,040
Stoughton	1,146,107	7,550,550	8,696,657	292,207
Walpole	4,653,365	12,075,977	16,729,342	378,084
Wellesley	2,850,175	34,786,195	37,636,370	790,369
Westwood	1,007,361	4,140,400	5,147,761	136,416
Weymouth	10,652,072	35,803,833	46,455,905	1,126,571
Wrentham	534,480	3,288,940	3,823,420	94,246
Totals	$72,391,582	$561,351,837	$633,743,419	$16,806,804
PLYMOUTH				
Abington	$690,302	$5,134,445	$5,824,747	$205,030
Bridgewater	787,793	4,552,970	5,340,763	202,948
Brockton	10,425,750	69,076,625	79,502,375	2,925,686
Carver	229,190	2,797,755	3,026,945	51,761
Duxbury	351,652	6,836,531	7,188,183	182,580
East Bridgewater	1,372,689	3,339,220	4,711,909	161,146
Halifax	109,549	1,413,828	1,523,377	45,702
Hanover	525,890	3,150,610	3,676,500	119,853
Hanson	300,799	2,378,442	2,679,241	101,543
Hingham	1,313,565	14,061,800	15,375,365	459,727
Hull	1,396,250	17,048,895	18,445,145	549,664
Kingston	312,407	4,165,396	4,477,803	99,406
Lakeville	105,473	1,307,110	1,412,583	30,372

TABLE III. — Continued.

	Total Value of Assessed Tangible Personal Estate.	Total Value of Assessed Real Estate.	Total Valuation of Assessed Estate April 1, 1931.	Total Tax on Property shown in This Table.
PLYMOUTH — Con.				
Marion	$734,783	$4,475,874	$5,210,657	$128,181
Marshfield	290,453	7,173,600	7,464,053	223,921
Mattapoisett	435,962	3,351,760	3,787,722	90,905
Middleborough	792,355	8,279,960	9,072,315	284,871
Norwell	190,345	1,807,730	1,998,075	66,936
Pembroke	422,005	2,412,700	2,834,705	77,957
Plymouth	3,329,025	21,545,925	24,874,950	636,798
Plympton	67,614	655,590	723,204	19,960
Rochester	123,044	1,071,850	1,194,894	33,098
Rockland	884,326	7,217,000	8,101,326	301,377
Scituate	1,511,328	12,005,935	13,517,263	417,688
Wareham	1,251,510	11,325,120	12,576,630	254,658
West Bridgewater	362,480	2,741,773	3,104,253	94,060
Whitman	917,275	7,204,125	8,121,400	262,322
Totals	$29,233,814	$226,532,569	$255,766,383	$8,028,150
SUFFOLK				
Boston	$143,503,900	$1,814,807,000	$1,958,310,900	$61,686,793
Chelsea	5,998,800	49,121,600	55,120,400	2,270,960
Revere	2,867,600	39,199,250	42,066,850	1,749,980
Winthrop	803,850	25,355,900	26,159,750	680,152
Totals	$153,174,150	$1,928,483,750	$2,081,657,900	$66,387,885
WORCESTER				
Ashburnham	$224,464	$1,444,120	$1,668,584	$60,402
Athol	2,278,960	8,907,685	11,186,645	353,498
Auburn	605,750	5,441,700	6,047,450	195,937
Barre	844,381	2,183,850	3,028,231	102,959
Berlin	150,929	909,660	1,060,589	27,574
Blackstone	182,185	2,221,845	2,404,030	105,779
Bolton	118,260	1,051,265	1,169,525	30,407
Boylston	62,734	828,781	891,515	29,419
Brookfield	350,428	951,260	1,301,688	41,654
Charlton	296,600	1,319,910	1,616,510	53,667
Clinton	2,153,465	11,538,641	13,692,106	410,762
Dana	78,261	649,481	727,742	20,012
Douglas	476,733	1,288,940	1,765,673	54,206
Dudley	1,023,890	2,364,465	3,388,355	133,501
East Brookfield	289,145	842,820	1,131,965	26,940
Fitchburg	11,531,525	46,231,725	57,763,250	1,686,685
Gardner	2,678,183	20,754,815	23,432,998	679,557
Grafton	1,387,936	3,601,245	4,989,181	182,107
Hardwick	451,975	2,206,085	2,658,060	66,451
Harvard	298,603	2,038,312	2,336,915	52,812
Holden	348,264	2,925,756	3,274,020	135,871
Hopedale	1,753,307	2,388,512	4,141,819	91,120
Hubbardston	97,345	767,070	864,415	28,094
Lancaster	271,987	2,986,367	3,258,354	97,750
Leicester	545,525	3,057,125	3,602,650	147,708
Leominster	3,197,965	19,857,660	23,055,625	714,724
Lunenburg	175,695	2,033,335	2,209,030	65,167
Mendon	147,010	1,183,990	1,331,000	35,937
Milford	1,979,310	13,305,200	15,284,510	525,786
Millbury	2,033,127	3,959,403	5,992,530	210,936
Millville	348,949	1,055,405	1,404,354	68,813
New Braintree	136,973	399,785	536,758	16,102
North Brookfield	438,124	1,905,448	2,343,572	70,892
Northborough	362,752	1,744,200	2,106,952	68,688
Northbridge	2,946,625	6,078,097	9,024,722	333,914
Oakham	157,580	292,040	449,620	12,945
Oxford	463,087	2,627,990	3,091,077	121,479
Paxton	75,141	856,669	931,810	40,626
Petersham	237,745	1,304,734	1,542,479	31,465
Phillipston	38,939	333,285	372,224	11,241
Princeton	176,236	1,107,005	1,283,241	38,818
Royalston	217,624	649,768	867,392	32,093
Rutland	299,444	1,057,548	1,356,992	45,594
Shrewsbury	806,382	7,475,325	8,281,707	260,044
Southborough	598,039	2,617,360	3,215,399	99,677
Southbridge	2,587,370	9,382,455	11,969,825	423,732
Spencer	843,872	3,520,370	4,364,242	152,748
Sterling	256,425	1,573,975	1,830,400	54,911
Sturbridge	172,475	1,164,700	1,337,175	41,452
Sutton	318,230	1,435,215	1,753,445	63,123
Templeton	408,852	2,548,935	2,957,787	110,325
Upton	256,884	1,114,826	1,371,710	46,637
Uxbridge	1,842,855	5,618,835	7,461,690	241,758
Warren	679,949	2,337,986	3,017,935	105,627

TABLE III. — Concluded.

	Total Value of Assessed Tangible Personal Estate.	Total Value of Assessed Real Estate.	Total Valuation of Assessed Estate April 1, 1931.	Total Tax on Property shown in This Table.
WORCESTER — Con.				
Webster	$1,975,834	$9,590,009	$11,565,843	$441,817
West Boylston	311,842	1,911,350	2,223,192	60,470
West Brookfield	228,606	1,117,507	1,346,113	40,383
Westborough	965,273	3,698,859	4,664,132	192,162
Westminster	256,410	1,126,145	1,382,555	51,155
Winchendon	967,070	4,576,410	5,543,480	200,120
Worcester	36,181,200	309,435,850	345,617,050	11,128,868
Totals	$91,590,729	$558,899,109	$650,489,838	$20,975,101

TABLE IV. — *Recapitulation of Table III, showing Grand Totals for the Commonwealth for 1931.*

COUNTIES.	Total Value of Assessed Tangible Personal Estate.	Total Value of Assessed Real Estate.	Total Valuation of Assessed Estate April 1, 1931.	Total Tax on Property shown in This Table.
Barnstable	$8,571,361	$83,994,542	$92,565,903	$2,344,776
Berkshire	25,170,646	127,430,077	152,600,723	4,886,189
Bristol	82,910,379	347,255,469	430,165,848	15,123,215
Dukes County	2,083,053	15,329,155	17,412,208	377,708
Essex	97,692,999	602,687,902	700,380,901	21,417,135
Franklin	12,228,498	55,832,405	68,060,903	1,844,002
Hampden	66,661,836	512,991,908	579,653,744	16,975,143
Hampshire	12,363,429	70,561,251	82,924,680	2,503,724
Middlesex	142,436,826	1,281,677,542	1,424,114,368	45,354,540
Nantucket	1,174,660	10,647,480	11,822,140	260,083
Norfolk	72,391,582	561,351,837	633,743,419	16,806,804
Plymouth	29,233,814	226,532,569	255,766,383	8,028,150
Suffolk	153,174,150	1,928,483,750	2,081,657,900	66,387,885
Worcester	91,590,729	558,899,109	650,489,838	20,975,101
State	$797,683,962	$6,383,674,996	$7,181,358,958	$223,284,455

Public Document Part I No. 19

The Commonwealth of Massachusetts

AGGREGATES

OF

POLLS, PROPERTY AND TAXES

AS

ASSESSED APRIL 1, 1932

ISSUED BY

HENRY F. LONG, *Commissioner of Corporations and Taxation*



PUBLICATION OF THIS DOCUMENT APPROVED BY THE COMMISSION ON ADMINISTRATION AND FINANCE

600. 3-'33. Order 7829.

The Commonwealth of Massachusetts

Department of Corporations and Taxation,
Local Taxation Division, Boston, December 1, 1932.

To the Honorable Senate and the House of Representatives:

The seventy-second Annual Abstract of Polls, Property and Taxes, as assessed April 1, 1932, is herewith submitted, in accordance with the provision of paragraph 2, section 29, chapter 58 of the General Laws (Ter. Ed.).

The results of a comparison of the returns of 1932 with those of 1931 are shown in the "Comparative Statement," Table I, and in the "Increase or Decrease," Table II.

Aggregates as assessed April 1, 1932, by counties, cities and towns, Table III.

Aggregates as assessed April 1, 1932, by State and counties, Table IV.

In Table V, because the amendment contained in chapter 360 of the Acts of 1922 did not effect the land already classified, I have compiled and printed, pursuant to section 15, chapter 61 of the General Laws, the information furnished by the assessors of the various cities and towns in accordance with the provision of section 14 of chapter 61. Only the municipalities enumerated in this table have reported the assessment of any classified forest land.

In Table VI, I have compiled and printed, for a period of twenty-eight years the information shown in the total of Table IV of this document.

Respectfully submitted,

HENRY F. LONG,
Commissioner of Corporations and Taxation.

Table I. — Comparative Statement

Showing Increase or Decrease in 1932 as compared with 1931, also where Figures are unchanged and where no Figures are given in either Year.

Arranged in the same order as the columns in the Table of Aggregates.

There were 39 cities and 316 towns in Massachusetts April 1, 1932.

Number of Persons Assessed.

On Property:			
Increase	–	19 cities.	179 towns.
Decrease	9,824	20 "	123 "
Unchanged	–	— "	14 "

Number of Male Polls Assessed.

Male Polls:			
Increase	8,365	26 cities.	239 towns.
Decrease	–	13 "	67 "
Unchanged	–	— "	10 "

Rate of tax on male polls:

SECTION 1. In the year nineteen hundred and twenty-four and annually thereafter a poll tax of two dollars shall be assessed on every male inhabitant of the commonwealth above the age of twenty, whether a citizen of the United States or an alien. (General Laws, Chapter 59.)

VALUE OF ASSESSED STOCK IN TRADE.

Stock in Trade:			
Increase	–	3 cities.	61 towns.
Decrease	$12,469,050	36 "	242 "
Unchanged	–	– "	6 "
No figures	–	– "	7 "

VALUE OF ASSESSED LIVE STOCK.

Live Stock:			
Increase	–	7 cities.	71 towns.
Decrease	$1,834,697	32 "	238 "
Unchanged	–	– "	3 "
No figures	–	– "	4 "

VALUE OF ASSESSED MACHINERY.

Machinery:			
Increase	–	10 cities.	126 towns.
Decrease	$30,358,509	29 "	176 "
Unchanged	–	– "	6 "
No figures	–	– "	8 "

VALUE OF ALL OTHER ASSESSED TANGIBLE PERSONAL PROPERTY.

Tangible Personal Property:			
Increase	–	16 cities.	146 towns.
Decrease	$6,349,455	23 "	166 "
No figures	–	– "	4 "

VALUE OF ASSESSED PERSONAL ESTATE.

Total:			
Increase	–	2 cities.	92 towns.
Decrease	$51,011,711	37 "	224 "

VALUE OF ASSESSED REAL ESTATE.

Buildings:			
Increase	–	12 cities.	183 towns.
Decrease	$91,289,211	27 "	133 "
Land:			
Increase	–	13 cities.	111 towns.
Decrease	$36,909,663	26 "	204 "
Unchanged	–	– "	1 town.
Total:			
Increase	–	13 cities.	160 towns.
Decrease	$128,198,874	26 "	156 "

TOTAL VALUATION OF ASSESSED ESTATE.

Total Valuation:			
Increase	–	8 cities.	130 towns.
Decrease	$179,210,585	31 "	186 "

Tax for State, County, City or Town Purposes.

On Personal Estate:			
Increase	$353,050	20 cities.	123 towns.
Decrease	–	19 "	193 "
On Real Estate:			
Increase	$12,411,357	28 cities.	166 towns.
Decrease	–	11 "	150 "
On Polls:			
Increase	$16,730	26 cities.	239 towns.
Decrease	–	13 "	67 "
Unchanged	–	– "	10 "
Total:			
Increase	$12,781,137	28 cities.	159 towns.
Decrease	–	11 "	157 "

Rate of Tax per $1,000.

Rate:			
Increase	–	30 cities.	156 towns.
Decrease	–	9 "	136 "
Unchanged	–	– "	24 "

Highest rate, $75.00 in town of Millville, county of Worcester; lowest rate, $10.50 in town of Gosnold, county of Dukes County. Rates from $10.50 to $13.00 in two towns; $15.20 to $19.80 in nineteen towns; $20.00 to $24.50 in fifty-eight towns; $25.00 to $29.80 in three cities and eighty-one towns; $30.00 to $34.85 in fourteen cities and eighty-five towns; $35.00 to $39.80 in thirteen cities and forty-eight towns; $40.00 to $44.50 in nine cities and seventeen towns; $45.00 to $49.00 in four towns; $50.00 to $75.00 in two towns.

The total valuation of property assessed in Massachusetts April first, 1932, was $6,999,008,535. The total amount of taxes raised on property April first, 1932, was $235,956,605. To raise this amount of taxes on the property assessed at a uniform rate throughout the State would have required a tax rate of $33.71+on $1,000 valuation. The average of the rates of the 355 municipalities for the year 1932 is $30.46–.

Horses:			
Increase	–	8 cities.	86 towns.
Decrease	2,957	30 "	212 "
Unchanged	–	1 city.	17 "
No figures	–	– "	1 town.
Cows:			
Increase	2,420	20 cities.	176 towns.
Decrease	–	17 "	128 "
Unchanged	–	1 city.	10 "
No figures	–	1 "	2 "
Sheep:			
Increase	196	5 cities.	98 towns.
Decrease	–	6 "	91 "
Unchanged	–	– "	29 "
No figures	–	28 "	98 "

Neat Cattle, etc.:			
Increase	992	11 cities.	137 towns.
Decrease	–	10 "	142 "
Unchanged	–	1 city.	14 "
No figures	–	17 cities.	23 "
Swine:			
Increase	–	7 cities.	147 towns.
Decrease	3,419	20 "	130 "
Unchanged	–	2 "	17 "
No figures	–	10 "	22 "
Dwelling Houses:			
Increase	4,171	31 cities.	226 towns.
Decrease	–	8 "	73 "
Unchanged	–	– "	17 "
Acres of Land:			
Increase	–	6 cities.	91 towns.
Decrease	8,396	9 "	110 "
Unchanged	–	24 "	115 "
Fowl:			
Increase	39,169	18 cities.	124 towns.
Decrease	–	11 "	179 "
Unchanged	–	1 city.	2 "
No figures	–	9 cities.	11 "
Value:			
Increase	–	22 cities.	92 towns.
Decrease	$164,254	8 "	212 "
Unchanged	–	– "	1 town.
No figures	–	9 "	11 towns.

TABLE II — 1932. INCREASE OR DECREASE

COUNTIES	Number of Persons, Partnerships and Corporations Assessed on Property	Number of Male Polls Assessed	Value of Assessed Stock in Trade	Value of Assessed Live Stock	Value of Assessed Machinery	Value of All Other Assessed Tangible Personal Property
BARNSTABLE	268	528	*d* $158,032	*d* $19,217	$224,947	$101,678
BERKSHIRE	450	20	*d* 447,055	*d* 111,395	*d* 2,316,137	141,013
BRISTOL	1,149	1,464	*d* 743,913	*d* 224,825	*d* 14,797,181	5,431,003
DUKES COUNTY	49	27	*d* 11,530	*d* 3,904	99,130	*d* 150,557
ESSEX	*d* 3,510	1,651	*d* 367,707	*d* 195,692	*d* 6,559,775	*d* 3,662,533
FRANKLIN	*d* 68	251	*d* 128,086	*d* 133,604	*d* 25,009	*d* 15,101
HAMPDEN	*d* 277	194	*d* 794,652	*d* 90,681	*d* 1,958,199	*d* 109,331
HAMPSHIRE	155	374	*d* 183,813	*d* 156,920	*d* 123,783	*d* 254,602
MIDDLESEX	*d* 4,829	2,186	*d* 2,896,132	*d* 486,143	*d* 1,426,310	*d* 1,799,767
NANTUCKET	*d* 121	23	*d* 18,930	18,550	760	28,910
NORFOLK	*d* 1,866	1,152	*d* 426,314	*d* 145,317	183,572	*d* 2,656,661
PLYMOUTH	*d* 98	727	*d* 634,752	*d* 82,790	*d* 722,124	*d* 554,589
SUFFOLK	*d* 1,718	*d* 2,100	*d* 4,293,775	8,100	*d* 205,475	*d* 3,138,550
WORCESTER	592	1,868	*d* 1,364,359	*d* 210,859	*d* 2,732,925	289,632
STATE	*d* 9,824	8,365	*d*$12,469,050	*d*$1,834,697	*d*$30,358,509	*d*$6,349,455

1931 — INCREASE OR DECREASE

STATE	4,182	5,351	*d*$7,183,505	*d*$1,186,577	*d*$24,476,335	$2,668,835

1932 — INCREASE OR DECREASE

COUNTIES	TAX FOR STATE, COUNTY, AND CITY OR TOWN PURPOSES, INCLUDING OVERLAYINGS				Number of Horses Assessed
	On Personal Estate	On Real Estate	On Polls	Total	
BARNSTABLE	*d* $8,718	*d* $109,207	$1,056	*d* $116,869	*d* 36
BERKSHIRE	*d* 32,707	225,564	40	192,897	*d* 41
BRISTOL	*d* 127,893	297,579	2,928	172,614	*d* 282
DUKES COUNTY	*d* 5,647	*d* 8,944	54	*d* 14,537	*d* 10
ESSEX	*d* 70,110	1,335,007	3,302	1,268,199	*d* 448
FRANKLIN	17,443	125,046	502	142,991	*d* 150
HAMPDEN	192,882	1,448,767	388	1,642,037	*d* 128
HAMPSHIRE	10,061	115,209	748	126,018	*d* 163
MIDDLESEX	173,665	3,582,631	4,372	3,760,668	*d* 455
NANTUCKET	2,946	24,663	46	27,655	*d* 41
NORFOLK	*d* 34,855	91,434	2,304	58,883	*d* 35
PLYMOUTH	*d* 64,714	*d* 101,545	1,454	*d* 164,805	*d* 167
SUFFOLK	289,042	4,856,515	*d* 4,200	5,141,357	*d* 580
WORCESTER	11,655	528,638	3,736	544,029	*d* 421
STATE	$353,050	$12,411,357	$16,730	$12,781,137	*d* 2,957

1931 — INCREASE OR DECREASE

STATE	$148,488	$7,133,315	$10,702	$7,292,505	*d* 2,937

d Decrease. *s* Same figures as in former year. All others increase.
o No figures returned.

AS COMPARED WITH 1931.

Total Value of Assessed Tangible Personal Estate	Value of Assessed Real Estate.			Total Valuation of Assessed Estate
	Buildings, excluding Land	Land, excluding Buildings	Total	
$149,376	$1,510,895	*d* $577,048	$933,847	$1,083,223
d 2,733,574	851,401	*d* 598,118	253,283	*d* 2,480,291
d 10,334,916	*d* 16,933,089	*d* 4,181,355	*d* 21,114,444	*d* 31,449,360
d 66,861	312,797	1,159	313,956	247,095
d 10,785,707	*d* 5,642,258	*d* 1,066,118	*d* 6,708,376	*d* 17,494,083
d 301,800	162,361	*d* 84,487	77,874	*d* 223,926
d 2,952,863	*d* 15,625,736	*d* 5,360,687	*d* 20,986,423	*d* 23,939,286
d 719,118	*d* 912,357	*d* 221,797	*d* 1,134,154	*d* 1,853,272
d 6,608,352	*d* 3,317,439	*d* 256,508	*d* 3,573,947	*d* 10,182,299
29,290	149,780	*d* 6,860	142,920	172,210
d 3,044,720	745,152	*d* 1,148,656	*d* 403,504	*d* 3,448,224
d 1,994,255	874,980	*d* 2,079,923	*d* 1,204,943	*d* 3,199,198
d 7,629,700	*d* 44,310,750	*d* 19,474,650	*d* 63,785,400	*d* 71,415,100
d 4,018,511	*d* 9,154,948	*d* 1,854,615	*d* 11,009,563	*d* 15,028,074
d $51,011,711	*d* $91,289,211	*d* $36,909,663	*d* $128,198,874	*d* $179,210,585

AS COMPARED WITH 1930.

d $30,177,582	*d* $12,143,795	*d* $9,022,323	*d* $21,166,118	*d* $51,343,700

AS COMPARED WITH 1931 — Continued.

Number of Cows Assessed	Number of Sheep Assessed	Number of Neat Cattle other than Cows Assessed	Number of Swine Assessed	Number of Dwelling Houses Assessed	Number of Acres of Land Assessed	Number and Value of Fowl Assessed	
						Number	Value
75	10	*d* 2	*d* 18	498	1,448	*d* 3,469	*d* $7,237
733	*d* 106	*d* 103	63	*d* 1,160	183	*d* 1,631	*d* 9,663
d 20	22	40	*d* 117	*d* 76	2,012	26,846	*d* 23,479
d 8	204	31	50	68	346	*d* 451	*d* 375
d 498	*d* 45	*d* 64	*d* 48	382	3,597	2,112	*d* 21,859
550	*d* 181	*d* 65	35	83	*d* 942	*d* 501	*d* 4,857
672	13	*d* 173	*d* 562	400	309	*d* 7,001	*d* 11,957
694	*d* 106	387	274	150	*d* 554	*d* 2,454	*d* 14,483
d 115	63	1,181	*d* 1,494	383	1,328	12,638	*d* 11,854
9	50	41	2	18	*d* 100	*d* 691	*d* 1,700
d 274	*d* 12	*d* 142	*d* 779	1,424	*d* 846	7,852	*d* 7,551
54	6	*d* 68	*d* 99	301	*d* 11,065	13,606	*d* 24,277
d 10	*s-o*	*s-o*	*s*	1,443	*d* 555	200	150
558	278	*d* 71	*d* 726	257	*d* 3,557	*d* 7,887	*d* 25,112
2,420	196	992	*d* 3,419	4,171	*d* 8,396	39,169	*d* $164,254

AS COMPARED WITH 1930 — Continued.

d 579	*d* 728	388	4,539	3,946	*d* 3,133	15,065	*d* $96,757

d Decrease. *s* Same figures as in former year. All others increase.
o No figures returned.

TABLE II. — 1932. INCREASE OR DECREASE

CITIES	Number of Persons, Partnerships and Corporations Assessed on Property	Number of Male Polls Assessed	Value of Assessed Stock in Trade	Value of Assessed Live Stock	Value of Assessed Machinery	Value of All Other Assessed Tangible Personal Property
ATTLEBORO	822	34	*d* $102,720	*d* $52,170	*d* $333,300	$208,085
BEVERLY	*d* 1,276	28	*d* 43,155	*d* 5,633	22,617	*d* 654,154
BOSTON	*d* 618	*d* 1,661	*d* 2,995,800	15,000	*d* 1,020,400	*d* 3,039,800
BROCKTON	*d* 195	103	*d* 219,350	*d* 15,625	*d* 307,600	19,775
CAMBRIDGE	*d* 194	*d* 443	*d* 106,500	*d* 3,550	*d* 197,075	*d* 70,975
CHELSEA	3	*d* 679	*d* 1,263,950	*d* 350	721,550	1,900
CHICOPEE	*d* 12	*d* 170	*d* 33,550	*d* 2,800	*d* 227,570	20,710
EVERETT	78	25	*d* 71,825	*d* 1,100	*d* 175,475	250
FALL RIVER	711	768	*d* 240,900	*d* 5,475	*d* 9,108,275	4,912,350
FITCHBURG	*d* 90	*d* 74	*d* 347,700	*d* 2,275	*d* 166,350	198,375
GARDNER	38	101	*d* 87,800	13,465	20,445	*d* 16,320
GLOUCESTER	*d* 111	60	*d* 60,713	*d* 1,250	*d* 74,869	*d* 127,050
HAVERHILL	*d* 3,429	45	*d* 136,970	*d* 23,480	1,308,385	*d* 1,810,335
HOLYOKE	*d* 77	*d* 351	*d* 131,770	*d* 8,200	*d* 1,899,550	*d* 71,590
LAWRENCE	2,380	896	*d* 185,325	*d* 1,550	*d* 7,054,575	291,175
LEOMINSTER	390	288	*d* 20,775	2,755	*d* 24,645	2,895
LOWELL	*d* 3,141	85	*d* 220,650	*d* 2,700	*d* 2,519,600	*d* 462,550
LYNN	*d* 408	*d* 186	*d* 282,610	*d* 1,960	*d* 320,205	*d* 99,895
MALDEN	339	*d* 43	*d* 125,975	*d* 3,625	*d* 57,525	*d* 14,175
MARLBOROUGH	*d* 1	154	*d* 1,464,885	*d* 1,290	1,330,595	*d* 6,555
MEDFORD	399	13	*d* 12,700	*d* 14,725	214,500	4,975
MELROSE	*d* 2,659	89	*d* 54,350	*d* 10,000	249,350	*d* 410,000
NEW BEDFORD	*d* 228	262	*d* 306,525	*d* 3,375	*d* 4,498,200	*d* 4,850
NEWBURYPORT	6	*d* 24	*d* 26,200	175	*d* 53,365	*d* 4,070
NEWTON	32	275	*d* 50,500	*d* 5,800	*d* 406,900	*d* 181,650
NORTH ADAMS	20	*d* 14	*d* 167,468	4,115	*d* 313,440	1,950
NORTHAMPTON	60	52	*d* 71,330	1,740	*d* 255,830	5,770
PEABODY	*d* 70	*d* 78	*d* 15,300	*d* 3,450	*d* 285,500	*d* 5,750
PITTSFIELD	336	*d* 156	*d* 123,070	*d* 6,690	38,570	82,260
QUINCY	*d* 1,329	298	*d* 240,550	1,175	1,009,125	*d* 1,333,550
REVERE	*d* 1,093	241	*d* 21,725	*d* 6,500	*d* 28,625	*d* 81,200
SALEM	*d* 160	44	558,730	*d* 715	*d* 178,260	*d* 573,545
SOMERVILLE	*d* 435	*d* 162	*d* 127,900	*d* 1,525	*d* 29,000	299,325
SPRINGFIELD	*d* 281	353	*d* 320,930	*d* 4,630	245,040	*d* 138,160
TAUNTON	11	2	25,400	*d* 11,285	*d* 581,010	273,435
WALTHAM	16	128	*d* 70,625	*d* 80,850	*d* 117,175	33,850
WESTFIELD	11	37	*d* 58,485	*d* 16,345	*d* 37,480	4,055
WOBURN	7	207	*d* 7,775	*d* 4,475	*d* 597,211	*d* 29,230
WORCESTER	105	466	*d* 431,650	2,900	*d* 743,850	*d* 36,150
39 CITIES	*d* 10,043	1,013	*d* $9,665,876	*d* $262,073	*d* $26,452,683	*d* $2,810,419

1931 — INCREASE OR DECREASE

39 CITIES	*d* 183	*d* 1,054	*d* $5,323,870	$2,727	*d* $21,952,913	*d* $2,682,988

d Decrease. *s* Same figures as in former year. All others increase.
o No figures returned.

AS COMPARED WITH 1931 — Continued.

Total Value of Assessed Tangible Personal Estate	Value of Assessed Real Estate			Total Valuation of Assessed Estate
	Buildings, excluding Land	Land, excluding Buildings	Total	
d $280,105	*d* $26,870	$311,640	$284,770	$4,665
d 680,325	*d* 314,000	*d* 498,700	*d* 812,700	*d* 1,493,025
d 7,041,000	*d* 41,464,800	*d* 19,499,200	*d* 60,964,000	*d* 68,005,000
d 522,800	*d* 32,075	47,125	15,050	*d* 507,750
d 378,100	*d* 190,000	*d* 148,900	*d* 338,900	*d* 717,000
d 540,850	*d* 1,609,850	34,200	*d* 1,575,650	*d* 2,116,500
d 243,210	*d* 889,520	*d* 167,520	*d* 1,057,040	*d* 1,300,250
d 248,150	*d* 247,050	*d* 51,700	*d* 298,750	*d* 546,900
d 4,442,300	*d* 4,619,200	*d* 1,912,200	*d* 6,531,400	*d* 10,973,700
d 317,950	*d* 1,734,025	*d* 699,475	*d* 2,433,500	*d* 2,751,450
d 70,210	*d* 155,750	*d* 101,670	*d* 257,420	*d* 327,630
d 263,882	105,750	*d* 32,050	73,700	*d* 190,182
d 662,400	*d* 1,289,550	*d* 967,200	*d* 2,256,750	*d* 2,919,150
d 2,111,110	*d* 3,998,580	*d* 3,528,950	*d* 7,527,530	*d* 9,638,640
d 6,950,275	*d* 2,895,600	*d* 332,175	*d* 3,227,775	*d* 10,178,050
d 39,770	27,440	*d* 5,890	21,550	*d* 18,220
d 3,205,500	*d* 4,755,950	*d* 2,080,000	*d* 6,835,950	*d* 10,041,450
d 704,670	*d* 36,600	27,230	*d* 9,370	*d* 714,040
d 201,300	200,400	22,350	222,750	21,450
d 142,135	*d* 45,868	3,761	*d* 42,107	*d* 184,242
192,050	562,850	*d* 77,300	485,550	677,600
d 225,000	413,350	94,700	508,050	283,050
d 4,812,950	*d* 11,274,775	*d* 3,258,775	*d* 14,533,550	*d* 19,346,500
d 83,460	*d* 91,340	*d* 66,710	*d* 158,050	*d* 241,510
d 644,850	*d* 264,000	1,017,950	753,950	109,100
d 474,843	20,408	*d* 62,950	*d* 42,542	*d* 517,385
d 319,650	*d* 301,100	*d* 22,350	*d* 323,450	*d* 643,100
d 310,000	138,900	33,100	172,000	*d* 138,000
d 8,930	590,195	*d* 82,645	507,550	498,620
d 563,800	*d* 2,018,950	*d* 1,192,425	*d* 3,211,375	*d* 3,775,175
d 138,050	*d* 327,450	5,800	*d* 321,650	*d* 459,700
d 193,790	337,950	285,150	623,100	429,310
140,900	*d* 186,000	279,300	93,300	234,200
d 218,680	*d* 2,300,000	*d* 4,174,520	*d* 6,474,520	*d* 6,693,200
d 293,460	*d* 415,470	2,570	*d* 412,900	*d* 706,360
d 234,800	256,250	*d* 22,250	234,000	*d* 800
d 108,255	*d* 1,441,251	*d* 441,959	*d* 1,883,210	*d* 1,991,465
d 638,691	*d* 281,045	*d* 34,505	*d* 315,550	*d* 954,241
d 1,208,750	*d* 5,020,750	*d* 1,006,600	*d* 6,027,350	*d* 7,236,100
d $39,191,051	*d* $85,573,926	*d* $38,303,743	*d* $123,877,669	*d* $163,068,720

AS COMPARED WITH 1930 — Continued.

d $29,957,044	*d* $32,842,131	*d* $14,210,065	*d* $47,052,196	*d* $77,009,240

d Decrease. *s* Same figures as in former year. All others increase.
o No figures returned.

Table II — 1932. Increase or Decrease

Cities	Tax for State, County, and City or Town Purposes including Overlayings.				Rate of Total Tax per $1,000	Number of Horses Assessed
	On Personal Estate	On Real Estate	On Polls	Total		
Attleboro	$2,459	$74,190	$68	$76,717	$3 00	*d* 49
Beverly	*d* 6,289	76,756	56	70,523	2 40	*d* 25
Boston	322,931	5,094,931	*d* 3,322	5,414,540	4 00	*d* 562
Brockton	*d* 6,363	90,382	206	84,225	1 30	*d* 79
Cambridge	45,360	561,384	*d* 886	605,858	3 30	*d* 11
Chelsea	*d* 23,374	*d* 74,427	*d* 1,358	*d* 99,159	*d* 20	*d* 9
Chicopee	11,131	88,780	*d* 340	99,571	3 30	5
Everett	83,006	467,501	50	550,557	7 50	*s*
Fall River	*d* 97,183	74,000	1,536	*d* 21,647	3 70	*d* 32
Fitchburg	17,628	34,028	*d* 148	51,508	2 40	*d* 1
Gardner	*d* 5,942	*d* 38,203	202	*d* 43,943	*d* 1 50	*d* 16
Gloucester	17,081	193,270	120	210,471	5 40	*d* 90
Haverhill	*d* 19,601	*d* 55,079	90	*d* 74,590	40	*d* 27
Holyoke	62,477	550,142	*d* 702	611,917	8 80	*d* 39
Lawrence	*d* 90,251	479,029	1,792	390,570	6 40	*d* 27
Leominster	11,398	80,187	576	92,161	4 00	*d* 23
Lowell	15,769	680,258	170	696,197	8 80	*d* 29
Lynn	56,135	597,032	*d* 372	652,795	4 80	*d* 4
Malden	24,818	307,438	*d* 86	332,170	4 60	*d* 83
Marlborough	*d* 6,386	*d* 7,517	308	*d* 13,595	*d* 40	2
Medford	28,916	517,215	26	546,157	6 40	1
Melrose	*d* 15,587	*d* 99,641	178	*d* 115,050	*d* 3 40	*d* 25
New Bedford	*d* 7,229	114,560	524	107,855	5 80	*d* 19
Newburyport	15,795	103,550	*d* 48	119,297	9 60	*d* 13
Newton	*d* 44,273	*d* 217,207	550	*d* 260,930	*d* 1 60	*d* 15
North Adams	*d* 3,955	44,137	*d* 28	40,154	2 40	2
Northampton	*d* 6,680	15,977	104	9,401	1 10	*d* 51
Peabody	*d* 18,577	*d* 34,466	*d* 156	*d* 53,199	*d* 2 00	*d* 5
Pittsfield	4,487	62,055	*d* 312	66,230	80	*d* 14
Quincy	*d* 28,431	*d* 216,910	596	*d* 244,745	*d* 1 00	1
Revere	*d* 11,202	*d* 91,119	482	*d* 101,839	*d* 2 00	*d* 10
Salem	14,549	122,005	88	136,642	2 10	20
Somerville	71,239	1,107,140	*d* 324	1,178,055	9 50	*d* 9
Springfield	77,159	671,307	706	749,172	3 10	*d* 18
Taunton	*d* 5,221	31,087	4	25,870	1 40	*d* 55
Waltham	*d* 2,913	38,491	256	35,834	60	*d* 5
Westfield	16,540	98,142	74	114,756	9 00	*d* 9
Woburn	*d* 30,287	*d* 30,867	414	*d* 60,740	*d* 1 00	32
Worcester	16,958	291,320	932	309,210	1 60	*d* 14
39 Cities	$486,092	$11,800,858	$2,026	$12,288,976	–	*d* 1,305

1931 — Increase or Decrease

39 Cities	*d* $90,312	$4,817,422	*d* $2,108	$4,725,002	–	*d* 650

d Decrease.
o No figures returned.
s Same figures as in former year. All others increase.

AS COMPARED WITH 1931 — Concluded.

Number of Cows Assessed	Number of Sheep Assessed	Number of Neat Cattle other than Cows Assessed	Number of Swine Assessed	Number of Dwelling Houses Assessed	Number of Acres of Land Assessed	Number and Value of Fowl Assessed	
						Number	Value
d 49	*s-o*	34	*d* 167	36	*s*	*d* 1,406	*d* $4,125
16	*d* 2	*d* 3	*d* 1	62	*s*	*d* 475	*d* 509
d 9	*s-o*	*s-o*	*s-o*	1,317	*d* 555	*s-o*	*s-o*
d 92	*s-o*	*d* 1	*d* 5	*d* 251	*s*	3,504	1,125
d 1	*s-o*	*s-o*	*s-o*	*d* 120	*s*	*s-o*	*s-o*
s	*s-o*	*s-o*	*s-o*	10	*s*	*s-o*	*s-o*
d 32	*s-o*	*s-o*	*d* 47	27	*s*	700	700
d 16	*s-o*	*s-o*	*s-o*	9	*s*	*s-o*	*s-o*
268	*s-o*	*d* 1	*d* 27	*d* 136	2	1,254	1,250
7	2	*d* 15	*d* 16	2	592	*d* 1,305	*d* 600
130	*s-o*	17	27	88	*d* 74	*d* 176	*d* 1,239
d 8	*s-o*	26	14	42	*s*	*d* 721	*d* 250
d 194	33	6	*d* 61	*d* 24	*s*	382	382
38	4	*d* 4	*d* 150	16	*s*	625	170
10	*s-o*	*s-o*	*s-o*	*d* 164	11	*s-o*	*s-o*
17	*d* 1	12	70	16	*d* 66	245	245
d 3	*s-o*	*s-o*	*d* 3	*d* 515	150	433	*d* 750
d 5	*s-o*	*s-o*	*s-o*	45	*d* 65	*d* 435	*d* 555
17	*s-o*	*s-o*	*s-o*	472	*s*	200	100
d 93	*d* 22	*d* 50	252	11	1	1,068	1,070
7	*s-o*	*s-o*	*s-o*	156	*s*	*s-o*	*s-o*
2	*s-o*	*s-o*	*s-o*	48	*s*	*s-o*	*s-o*
42	*s-o*	13	*d* 29	*d* 58	*s*	1,980	950
35	2	1	*d* 5	5	*s*	*d* 395	*d* 395
d 31	*s-o*	*d* 3	*d* 13	155	*d* 10	247	800
107	*s-o*	25	75	8	*s*	825	300
68	*s*	*d* 16	270	19	*d* 22	*d* 105	780
97	*s-o*	*s-o*	*d* 207	70	*s*	50	50
30	*d* 4	84	*d* 1	145	*d* 4	430	205
d 60	*s-o*	*s-o*	*d* 150	892	*s*	*s-o*	*s-o*
d 1	*s-o*	*s-o*	*s*	23	*s*	200	150
d 6	*s-o*	*s-o*	*s*	*d* 3	*s*	*s*	50
s-o	*s-o*	*s-o*	*s-o*	8	800	*s-o*	*s-o*
d 3	*s-o*	*s*	*d* 262	180	*s*	*d* 991	*d* 1,559
9	*d* 25	10	*d* 39	11	*s*	2,886	2,886
12	*s-o*	*d* 5	*d* 2,086	20	*s*	*d* 278	*d* 300
92	*d* 1	11	26	18	*s*	*d* 1,510	4,327
28	*s-o*	*s-o*	*d* 207	39	*s*	700	350
d 51	11	*d* 4	*d* 26	136	*s*	2,274	2,200
378	*d* 3	137	*d* 2,768	2,815	760	10,206	$7,808

AS COMPARED WITH 1930 — Concluded.

d 13	*d* 83	126	3,150	*d* 1,466	*d* 186	*d* 2,644	*d* $14,330

d Decrease. *s* Same figures as in former year. All other increase.
o No figures returned.

TABLE III. — AGGREGATES OF POLLS, PROPERTY

COUNTIES, CITIES AND TOWNS	Number of Persons, Partnerships and Corporations Assessed on Property	Number of Male Polls Assessed	Value of Assessed Stock in Trade	Value of Assessed Live Stock	Value of Assessed Machinery	Value of all other Assessed Tangible Personal Property
BARNSTABLE						
Barnstable	3,600	2,440	$178,650	$37,790	$217,380	$1,962,250
Bourne	2,337	982	61,600	14,785	351,800	750,055
Brewster	759	226	12,025	7,864	5,324	100,156
Chatham	1,207	682	31,950	9,130	75,340	434,050
Dennis	1,746	649	56,525	7,400	18,525	243,590
Eastham	603	202	11,905	9,610	300	95,059
Falmouth	3,272	2,128	168,322	60,257	172,810	1,440,987
Harwich	1,866	731	50,300	18,680	32,010	309,240
Mashpee	845	120	900	595	1,100	62,685
Orleans	888	433	66,190	12,740	33,484	227,210
Provincetown	2,039	1,207	23,450	5,900	63,830	267,373
Sandwich	841	458	25,565	25,115	8,760	237,060
Truro	641	161	3,250	13,314	–	62,034
Wellfleet	1,341	301	22,050	5,320	2,550	138,983
Yarmouth	1,502	654	37,325	7,300	22,450	378,275
Totals	23,487	11,374	$750,007	$235,800	$1,005,663	$6,709,007
BERKSHIRE						
Adams	1,956	3,486	$229,600	$65,565	$2,261,125	$145,210
Alford	120	82	–	25,275	–	24,040
Becket	323	245	19,510	15,743	67,950	68,128
Cheshire	342	509	11,200	58,560	51,970	83,437
Clarksburg	254	368	8,750	18,582	164,370	7,957
Dalton	894	1,263	42,475	36,298	852,263	273,458
Egremont	223	186	15,300	40,126	46,600	80,043
Florida	138	134	9,500	11,677	133,798	–
Great Barrington	1,302	1,932	250,000	96,910	741,080	458,335
Hancock	191	128	2,750	35,908	22,175	34,990
Hinsdale	327	344	10,675	25,905	87,214	44,603
Lanesborough	682	400	4,625	48,530	9,170	68,251
Lee	976	1,307	145,270	46,375	638,105	145,146
Lenox	690	927	30,920	44,699	94,120	718,892
Monterey	279	111	500	13,850	45,225	71,220
Mt. Washington	84	23	–	2,548	–	18,615
New Ashford	40	26	–	5,645	–	7,127
New Marlborough	399	291	24,150	94,572	69,200	66,893
North Adams	3,443	6,274	682,711	31,505	3,542,752	386,595
Otis	363	133	4,900	9,716	20,100	25,572
Peru	118	38	1,000	8,485	2,370	58,974
Pittsfield	9,389	14,540	675,610	87,945	3,560,630	1,699,665

AND TAXES, AS ASSESSED APRIL 1, 1932.

Total Value of Assessed Tangible Personal Estate	Value of Assessed Real Estate			Total Valuation of Assessed Estate April 1, 1932
	Buildings, excluding Land	Land, excluding Buildings	Total	
$2,396,070	$13,771,450	$7,548,230	$21,319,680	$23,715,750
1,178,240	5,228,525	3,257,580	8,486,105	9,664,345
125,369	1,328,330	749,808	2,078,138	2,203,507
550,470	3,389,070	1,844,820	5,233,890	5,784,360
326,040	2,258,245	814,830	3,073,075	3,399,115
116,874	719,990	353,355	1,073,345	1,190,219
1,842,376	13,614,312	6,183,562	19,797,874	21,640,250
410,230	3,702,540	1,742,010	5,444,550	5,854,780
65,280	304,485	592,175	896,660	961,940
339,624	2,571,800	1,131,220	3,703,020	4,042,644
360,553	2,664,375	1,079,075	3,743,450	4,104,003
296,500	1,620,800	749,550	2,370,350	2,666,850
78,598	1,092,825	442,295	1,535,120	1,613,718
168,903	1,256,955	572,022	1,828,977	1,997,880
445,350	2,962,150	1,313,425	4,275,575	4,720,925
$8,700,477	$56,485,852	$28,373,957	$84,859,809	$93,560,286
$2,701,500	$6,626,100	$1,765,825	$8,391,925	$11,093,425
49,315	98,545	121,767	220,312	269,627
171,331	477,925	234,310	712,235	883,566
205,167	560,940	301,590	862,530	1,067,697
199,659	362,390	128,894	491,284	690,943
1,204,494	3,613,250	916,975	4,530,225	5,734,719
182,069	494,298	232,647	726,945	909,014
154,975	1,094,135	182,458	1,276,593	1,431,568
1,546,325	5,422,560	2,071,715	7,494,275	9,040,600
95,823	168,855	166,190	335,045	430,868
168,397	542,220	264,920	807,140	975,537
130,576	567,480	466,915	1,034,395	1,164,971
974,896	3,113,200	800,275	3,913,475	4,888,371
888,631	3,430,280	2,101,192	5,531,472	6,420,103
130,795	403,785	261,095	664,880	795,675
21,163	105,410	79,262	184,672	205,835
12,772	35,822	95,681	131,503	144,275
254,815	567,100	512,283	1,079,383	1,334,198
4,643,563	13,447,208	5,507,163	18,954,371	23,597,934
60,288	217,175	296,530	513,705	573,993
70,829	57,000	179,700	236,700	307,529
6,023,850	38,208,150	15,758,685	53,966,835	59,990,685

TABLE III. — AGGREGATES OF POLLS, PROPERTY

COUNTIES, CITIES AND TOWNS	TAX FOR STATE, COUNTY, AND CITY OR TOWN PURPOSES, INCLUDING OVERLAYINGS				RATE OF TOTAL TAX PER $1,000	Number of Horses Assessed
	On Personal Estate	On Real Estate	On Polls	Total		
BARNSTABLE						
Barnstable	$57,506	$511,672	$4,880	$574,058	$24 00	66
Bourne	26,864	193,483	1,964	222,311	22 80	38
Brewster	2,633	43,641	452	46,726	21 00	22
Chatham	11,339	107,818	1,364	120,521	20 60	21
Dennis	9,650	90,963	1,298	101,911	29 60	29
Eastham	3,682	33,809	404	37,895	31 50	21
Falmouth	39,153	420,709	4,256	464,118	21 25	113
Harwich	8,615	114,335	1,462	124,412	21 00	29
Mashpee	2,350	32,279	240	34,869	36 00	3
Orleans	5,944	64,804	866	71,614	17 50	21
Provincetown	14,636	151,990	2,414	169,040	40 60	35
Sandwich	8,080	64,593	916	73,589	27 25	39
Truro	1,269	24,793	322	26,384	16 15	19
Wellfleet	3,079	33,379	602	37,060	18 25	10
Yarmouth	13,360	128,267	1,308	142,935	30 00	25
Totals	$208,160	$2,016,535	$22,748	$2,247,443	–	491
BERKSHIRE						
Adams	$97,254	$302,109	$6,972	$406,335	$36 00	169
Alford	1,400	6,257	164	7,821	28 40	58
Becket	4,883	20,298	490	25,671	28 50	83
Cheshire	10,053	42,264	1,018	53,335	49 00	161
Clarksburg	7,187	17,686	736	25,609	36 00	56
Dalton	35,774	134,548	2,526	172,848	29 70	98
Egremont	4,004	15,994	372	20,370	22 00	137
Florida	3,502	28,851	268	32,621	22 60	52
Great Barrington	43,297	209,839	3,864	257,000	28 00	266
Hancock	2,491	8,711	256	11,458	26 00	110
Hinsdale	6,652	31,882	688	39,222	39 50	105
Lanesborough	3,917	31,032	800	35,749	30 00	118
Lee	33,731	135,406	2,614	171,751	34 60	162
Lenox	23,815	148,243	1,854	173,912	26 80	173
Monterey	3,623	18,417	222	22,262	27 70	54
Mt. Washington	370	3,232	46	3,648	17 50	13
New Ashford	345	3,550	52	3,947	27 00	27
New Marlborough	6,370	26,985	582	33,937	25 00	205
North Adams	158,810	648,239	12,548	819,597	34 20	97
Otis	1,736	14,794	266	16,796	28 80	56
Peru	1,416	4,734	76	6,226	20 00	34
Pittsfield	228,906	2,050,740	29,080	2,308,726	38 00	366

AND TAXES, AS ASSESSED APRIL 1, 1932 — Continued.

Number of Cows Assessed	Number of Sheep Assessed	Number of Neat Cattle other than Cows Assessed	Number of Swine Assessed	Number of Dwelling Houses Assessed	Number of Acres of Land Assessed	Number and Value of Fowl Assessed	
						Number	Value
305	–	122	–	3,110	33,500	1,250	$1,250
83	29	3	10	1,760	23,500	3,100	2,285
53	–	15	–	669	11,361	1,572	1,649
54	–	–	–	1,125	6,884	1,890	1,890
66	–	1	–	1,470	9,597	2,660	2,660
53	–	14	9	399	5,973	2,351	2,351
412	48	95	–	3,041	23,128	4,299	4,299
85	–	12	19	1,306	7,070	685	1,370
8	–	–	–	218	14,219	–	–
52	–	19	6	760	6,288	6,318	6,540
24	–	–	–	2,003	719	250	250
248	–	–	–	646	24,000	1,550	1,550
91	3	1	6	439	8,628	3,174	3,174
42	–	–	–	662	8,065	1,360	1,360
79	–	3	–	1,306	12,527	200	200
1,655	80	285	50	18,914	195,459	30,659	$30,828
822	65	268	21	1,887	11,450	1,350	$1,350
321	88	126	23	80	7,347	2,285	2,285
178	62	107	5	302	25,370	1,544	1,158
780	–	354	2	359	15,862	1,247	380
241	–	91	2	272	5,925	4,740	2,844
350	–	151	3	862	13,354	2,133	2,133
535	199	218	2	251	11,471	2,369	1,133
160	33	87	3	93	11,109	300	210
1,085	94	–	8	1,460	25,159	5,335	5,335
398	50	198	11	143	20,644	2,346	2,363
383	–	124	11	319	13,650	1,662	1,246
547	77	234	12	487	17,031	1,529	1,429
477	100	205	15	1,041	14,507	3,130	3,220
320	76	124	6	760	12,209	1,825	1,368
180	18	91	9	330	11,824	645	645
26	68	6	1	67	12,623	68	68
76	60	35	8	33	6,815	382	137
983	129	215	1	370	28,880	5,303	2,996
464	–	62	200	3,368	9,176	1,700	800
161	37	74	2	314	19,958	2,286	1,715
77	8	40	3	60	14,210	645	615
1,004	22	309	354	8,248	22,775	3,085	1,535

TABLE III. — AGGREGATES OF POLLS, PROPERTY

COUNTIES, CITIES AND TOWNS	Number of Persons, Partnerships and Corporations Assessed on Property	Number of Male Polls Assessed	Value of Assessed Stock in Trade	Value of Assessed Live Stock	Value of Assessed Machinery	Value of all other Assessed Tangible Personal Property
BERKSHIRE — Con.						
Richmond	235	198	$5,150	$48,150	$25,720	$22,355
Sandisfield	292	141	2,275	26,470	4,350	17,470
Savoy	190	117	5,355	17,910	4,800	5,375
Sheffield	537	553	28,175	116,885	69,925	59,891
Stockbridge	585	670	42,750	39,235	40,495	559,328
Tyringham	112	87	6,480	25,479	7,335	16,583
Washington	115	83	–	11,942	560	13,356
West Stockbridge	336	361	15,600	32,442	121,000	56,538
Williamstown	915	1,372	86,050	86,535	343,085	442,890
Windsor	233	133	1,950	32,280	41,080	48,405
Totals	26,083	36,462	$2,363,231	$1,261,747	$13,068,567	$5,729,342
BRISTOL						
Acushnet	1,538	1,190	$12,070	$64,171	$226,470	$2,675
Attleboro	6,437	6,771	624,530	53,155	2,432,340	1,061,655
Berkley	325	324	1,600	13,305	750	67,103
Dartmouth	4,473	2,692	35,850	272,660	92,950	704,415
Dighton	654	859	64,075	46,020	693,188	151,599
Easton	1,488	1,731	61,010	88,225	160,270	365,050
Fairhaven	3,884	3,149	58,970	50,710	617,920	677,650
Fall River	14,866	32,998	1,218,500	51,825	15,011,175	5,476,250
Freetown	678	518	12,525	17,900	42,700	106,930
Mansfield	1,942	2,030	88,200	41,075	760,305	60,125
New Bedford	18,102	32,739	1,507,000	22,650	24,325,475	1,112,175
North Attleborough	2,560	3,173	213,350	56,390	946,930	103,600
Norton	907	869	13,905	31,620	236,840	1,585
Raynham	733	631	10,400	40,235	148,116	14,995
Rehoboth	1,257	796	20,315	144,538	55,229	251,843
Seekonk	2,118	1,322	8,925	121,490	374,250	12,695
Somerset	1,669	1,607	9,625	43,050	5,137,475	400,015
Swansea	2,952	1,247	9,136	77,311	132,080	665,459
Taunton	7,369	10,784	512,155	82,610	2,864,710	650,445
Westport	2,183	1,318	19,250	168,500	218,975	143,375
Totals	76,135	106,748	$4,501,391	$1,487,440	$54,478,148	$12,029,639
DUKES COUNTY						
Chilmark	306	94	$2,692	$10,429	$7,040	$31,719
Edgartown	1,519	439	51,945	15,815	60,700	372,410
Gay Head	148	44	–	1,345	–	4,960
Gosnold	36	57	1,000	12,050	–	157,570

AND TAXES, AS ASSESSED APRIL 1, 1932 — Continued.

Total Value of Assessed Tangible Personal Estate	Value of Assessed Real Estate			Total Valuation of Assessed Estate April 1, 1932
	Buildings, excluding Land	Land, excluding Buildings	Total	
$101,375	$352,215	$219,955	$572,170	$673,545
50,565	254,920	341,675	596,595	647,160
33,440	76,685	96,250	172,935	206,375
274,876	754,310	432,430	1,186,740	1,461,616
681,808	3,538,610	1,378,765	4,917,375	5,599,183
55,877	212,575	145,108	357,683	413,560
25,858	62,380	117,315	179,695	205,553
225,580	624,715	325,620	950,335	1,175,915
958,560	4,336,935	1,771,815	6,108,750	7,067,310
123,715	167,590	171,680	339,270	462,985
$22,422,887	$89,994,763	$37,446,685	$127,441,448	$149,864,335
$305,386	$1,317,156	$2,040,801	$3,357,957	$3,663,343
4,171,680	15,316,335	6,005,720	21,322,055	25,493,735
82,758	495,080	303,125	798,205	880,963
1,105,875	7,193,125	3,492,950	10,686,075	11,791,950
954,882	2,362,290	515,840	2,878,130	3,833,012
674,555	3,467,730	1,050,265	4,517,995	5,192,550
1,405,250	7,838,910	2,543,230	10,382,140	11,787,390
21,757,750	60,663,700	29,938,250	90,601,950	112,359,700
180,055	849,755	522,370	1,372,125	1,552,180
949,705	5,241,675	1,326,975	6,568,650	7,518,355
26,967,300	77,908,650	27,033,700	104,942,350	131,909,650
1,320,270	6,439,180	2,518,720	8,957,900	10,278,170
283,950	1,537,325	470,300	2,007,625	2,291,575
213,746	1,180,580	408,130	1,588,710	1,802,456
471,925	1,210,497	616,615	1,827,112	2,299,037
517,360	2,793,600	1,686,005	4,479,605	4,996,965
5,590,165	5,983,520	1,483,205	7,466,725	13,056,890
883,986	2,612,585	994,132	3,606,717	4,490,703
4,109,920	25,653,530	7,581,820	33,235,350	37,345,270
550,100	3,275,950	2,170,575	5,446,525	5,996,625
$72,496,618	$233,341,173	$92,702,728	$326,043,901	$398,540,519
$51,880	$335,339	$270,296	$605,635	$657,515
500,870	2,146,845	1,245,435	3,392,280	3,893,150
6,305	60,705	78,335	139,040	145,345
170,620	479,987	741,349	1,221,336	1,391,956

TABLE III. — AGGREGATES OF POLLS, PROPERTY

COUNTIES, CITIES AND TOWNS	TAX FOR STATE, COUNTY, AND CITY OR TOWN PURPOSES, INCLUDING OVERLAYINGS				RATE OF TOTAL TAX PER $1,000	Number of Horses Assessed
	On Personal Estate	On Real Estate	On Polls	Total		
BERKSHIRE — Con.						
Richmond	$3,446	$19,454	$396	$23,296	$34 00	109
Sandisfield	1,001	11,812	282	13,095	19 80	82
Savoy	1,304	6,745	234	8,283	39 00	95
Sheffield	7,256	31,330	1,106	39,692	26 40	261
Stockbridge	17,727	127,851	1,340	146,918	26 00	109
Tyringham	1,453	9,299	174	10,926	26 00	70
Washington	775	5,391	166	6,332	30 00	49
West Stockbridge	6,203	26,136	722	33,061	27 50	99
Williamstown	27,319	174,100	2,744	204,163	28 50	300
Windsor	2,721	7,464	266	10,451	22 00	107
Totals	$748,741	$4,323,393	$72,924	$5,145,058	–	3,881
BRISTOL						
Acushnet	$9,772	$107,454	$2,380	$119,606	$32 00	120
Attleboro	162,278	829,428	13,542	1,005,248	38 90	143
Berkley	2,482	23,946	648	27,076	30 00	88
Dartmouth	37,490	362,263	5,384	405,137	33 90	465
Dighton	24,348	73,394	1,718	99,460	25 50	171
Easton	18,213	121,985	3,462	143,660	27 00	107
Fairhaven	45,671	337,419	6,298	389,388	32 50	100
Fall River	950,819	3,959,334	65,996	4,976,149	43 70	178
Freetown	5,401	41,164	1,036	47,601	30 00	113
Mansfield	31,910	220,706	4,060	256,676	33 60	95
New Bedford	1,073,299	4,176,741	65,478	5,315,518	39 80	142
North Attleborough	46,870	318,005	6,346	371,221	35 50	133
Norton	8,291	58,622	1,738	68,651	29 20	97
Raynham	6,497	48,297	1,262	56,056	30 40	104
Rehoboth	12,930	50,064	1,592	64,586	27 40	326
Seekonk	13,451	116,470	2,644	132,565	26 00	273
Somerset	111,803	149,334	3,214	264,351	20 00	145
Swansea	18,653	76,104	2,494	97,251	21 10	205
Taunton	159,465	1,289,531	21,568	1,470,564	38 80	276
Westport	17,163	169,931	2,636	189,730	31 20	336
Totals	$2,756,806	$12,530,192	$213,496	$15,500,494	–	3,617
DUKES COUNTY						
Chilmark	$788	$9,206	$188	$10,182	$15 20	35
Edgartown	10,518	71,238	878	82,634	21 00	40
Gay Head	141	3,114	88	3,343	22 40	3
Gosnold	1,791	12,824	114	14,729	10 50	18

AND TAXES, AS ASSESSED APRIL 1, 1932 — Continued.

Number of Cows Assessed	Number of Sheep Assessed	Number of Neat Cattle other than Cows Assessed	Number of Swine Assessed	Number of Dwelling Houses Assessed	Number of Acres of Land Assessed	Number and Value of Fowl Assessed	
						Number	Value
494	43	192	–	205	11,486	1,640	$1,640
296	40	144	9	203	29,736	710	710
229	18	92	4	116	13,072	420	420
1,466	67	659	14	527	28,267	6,365	6,365
342	92	131	27	574	13,754	1,540	1,560
221	29	147	5	95	10,956	1,238	1,238
162	65	87	6	87	13,494	1,267	1,367
375	36	113	6	336	11,345	1,672	1,672
1,055	226	388	64	1,034	26,023	6,767	5,075
338	22	243	2	171	21,444	1,205	1,205
14,546	1,824	5,315	839	24,454	510,926	68,733	$56,217
668	44	83	68	915	10,975	8,176	$8,176
622	–	105	213	3,910	15,000	10,869	8,150
210	20	47	6	277	9,900	7,540	7,540
2,548	20	351	175	2,646	35,964	27,754	26,765
358	–	82	61	680	13,124	5,285	5,285
572	6	126	11	1,345	17,321	12,950	13,245
474	–	5	25	3,250	7,497	2,990	2,990
602	–	1	63	12,910	15,602	4,729	4,750
205	21	91	34	606	21,095	10,605	7,990
313	–	55	8	1,555	11,367	46,122	14,775
234	–	23	3	16,209	11,184	5,175	3,250
528	–	104	49	2,035	10,360	4,045	5,060
213	29	66	46	705	16,824	7,984	7,002
371	11	86	14	510	12,000	12,770	12,770
1,240	15	199	87	668	27,905	43,391	32,543
964	11	75	1,468	1,124	10,750	17,615	17,550
631	–	52	29	1,287	4,651	4,435	3,150
870	6	79	19	1,659	13,463	15,518	10,701
883	5	21	150	6,493	23,210	10,806	10,806
1,885	–	220	1,204	1,449	29,854	20,002	16,275
14,391	188	1,871	3,733	60,233	318,046	278,761	$218,773
104	273	53	9	266	11,210	608	830
151	75	45	24	730	11,228	1,673	1,515
14	1	8	–	56	3,011	–	–
27	1,600	500	–	61	8,486	–	–

TABLE III. — AGGREGATES OF POLLS, PROPERTY

COUNTIES, CITIES AND TOWNS	Number of Persons, Partnerships and Corporations Assessed on Property	Number of Male Polls Assessed	Value of Assessed Stock in Trade	Value of Assessed Live Stock	Value of Assessed Machinery	Value of all other Assessed Tangible Personal Property
DUKES COUNTY — Con.						
Oak Bluffs	1,558	522	$41,175	$5,971	$130,810	$409,518
Tisbury	834	460	97,990	6,340	240,840	269,870
West Tisbury	269	82	7,275	13,678	2,655	55,285
Totals	4,670	1,698	$202,077	$65,628	$442,045	$1,301,332
ESSEX						
Amesbury	2,406	3,232	$275,155	$27,445	$1,122,657	$160,865
Andover	2,293	3,017	119,275	62,845	1,893,714	1,422,800
Beverly	6,418	7,949	291,021	27,869	1,037,209	4,074,001
Boxford	420	220	6,025	28,192	1,600	114,314
Danvers	3,416	3,381	146,075	63,400	328,625	211,925
Essex	786	515	29,150	26,369	8,985	196,768
Georgetown	713	642	36,477	16,195	99,519	25,630
Gloucester	6,276	7,638	455,162	42,800	2,458,118	1,545,800
Groveland	773	724	62,075	20,505	9,346	63,436
Hamilton	783	689	46,305	59,480	14,225	524,332
Haverhill	10,232	14,786	722,190	81,115	5,266,300	569,695
Ipswich	1,508	1,694	147,145	73,168	99,505	373,571
Lawrence	12,088	23,359	1,275,150	3,800	15,789,050	1,844,125
Lynn	15,163	30,925	1,505,535	3,485	13,621,215	968,955
Lynnfield	861	554	17,500	21,435	173,929	10,850
Manchester	922	880	55,680	12,300	31,454	1,467,712
Marblehead	3,508	3,061	87,950	10,630	414,616	780,414
Merrimac	818	742	28,450	14,680	110,110	14,450
Methuen	5,744	6,212	70,950	51,230	1,528,855	420,150
Middleton	1,033	462	6,400	28,320	79,900	12,286
Nahant	834	665	185,369	–	4,330	165,745
Newbury	909	530	20,778	64,498	26,983	218,849
Newburyport	3,930	4,533	281,975	27,460	1,529,825	84,250
North Andover	1,682	2,150	13,025	31,550	778,225	424,205
Peabody	4,352	6,578	296,600	40,350	3,261,900	140,750
Rockport	1,629	1,325	58,200	14,950	213,000	384,400
Rowley	586	480	14,820	30,241	8,565	89,467
Salem	7,183	12,147	1,155,575	7,875	8,147,980	412,670
Salisbury	1,310	745	20,385	19,285	75,044	236,795
Saugus	6,970	4,442	74,636	38,962	217,287	833,323
Swampscott	2,956	3,204	50,623	5,200	854,644	365,632
Topsfield	344	359	17,300	48,860	5,080	262,784

AND TAXES, AS ASSESSED APRIL 1, 1932 — Continued.

Total Value of Assessed Tangible Personal Estate	Value of Assessed Real Estate			Total Valuation of Assessed Estate April 1, 1932
	Buildings, excluding Land	Land, excluding Buildings	Total	
$587,474	$3,065,060	$797,700	$3,862,760	$4,450,234
615,040	4,178,170	1,553,200	5,731,370	6,346,410
78,893	441,060	246,195	687,255	766,148
$2,011,082	$10,707,166	$4,932,510	$15,639,676	$17,650,758
$1,586,122	$6,659,375	$1,662,155	$8,321,530	$9,907,652
3,498,634	9,716,775	3,153,070	12,869,845	16,368,479
5,430,100	28,033,475	13,565,450	41,598,925	47,029,025
150,131	616,148	375,710	991,858	1,141,989
750,025	8,516,775	2,749,425	11,266,200	12,016,225
261,272	907,845	489,850	1,397,695	1,658,967
177,821	1,191,860	389,600	1,581,460	1,759,281
4,501,880	22,536,075	12,880,835	35,416,910	39,918,790
155,362	1,189,456	276,770	1,466,226	1,621,588
644,342	3,698,225	1,509,880	5,208,105	5,852,447
6,639,300	37,248,150	14,620,625	51,868,775	58,508,075
693,389	5,107,365	1,759,470	6,866,835	7,560,224
18,912,125	59,882,000	30,298,150	90,180,150	109,092,275
16,099,190	85,119,025	39,321,145	124,440,170	140,539,360
223,714	2,348,825	994,940	3,343,765	3,567,479
1,567,146	5,765,750	5,115,625	10,881,375	12,448,521
1,293,610	11,720,300	7,569,000	19,289,300	20,582,910
167,690	1,389,230	349,450	1,738,680	1,906,370
2,071,185	11,930,020	4,468,095	16,398,115	18,469,300
126,906	1,426,525	426,647	1,853,172	1,980,078
355,444	3,437,700	2,271,107	5,708,807	6,064,251
331,108	1,112,288	797,258	1,909,546	2,240,654
1,923,510	8,029,255	3,284,045	11,313,300	13,236,810
1,247,005	4,984,730	1,929,560	6,914,290	8,161,295
3,739,600	15,553,100	4,758,500	20,311,600	24,051,200
670,550	3,613,050	1,548,370	5,161,420	5,831,970
143,093	902,380	324,301	1,226,681	1,369,774
9,724,100	35,479,250	13,627,860	49,107,110	58,831,210
351,509	1,589,890	1,111,265	2,701,155	3,052,664
1,164,208	10,001,309	4,425,893	14,427,202	15,591,410
1,276,099	15,525,047	7,018,415	22,543,462	23,819,561
334,024	1,595,795	1,081,130	2,676,925	3,010,949

TABLE III. — AGGREGATES OF POLLS, PROPERTY

COUNTIES, CITIES AND TOWNS	TAX FOR STATE, COUNTY, AND CITY OR TOWN PURPOSES, INCLUDING OVERLAYINGS				RATE OF TOTAL TAX PER $1,000	Number of Horses Assessed
	On Personal Estate	On Real Estate	On Polls	Total		
DUKES COUNTY — Con.						
Oak Bluffs	$17,036	$112,020	$1,044	$130,100	$29 00	15
Tisbury	11,071	103,164	920	115,155	18 00	10
West Tisbury	1,025	8,934	164	10,123	13 00	33
Totals	$42,370	$320,500	3,396	$366,266	–	154
ESSEX						
Amesbury	$53,611	$281,268	$6,464	$341,343	$33 80	99
Andover	83,967	308,876	6,034	398,877	24 00	193
Beverly	167,247	1,281,246	15,898	1,464,391	30 80	105
Boxford	4,203	27,772	440	32,415	28 00	95
Danvers	29,101	437,128	6,762	472,991	38 80	213
Essex	7,577	40,533	1,030	49,140	29 00	69
Georgetown	5,032	44,756	1,284	51,072	28 30	77
Gloucester	147,662	1,161,674	15,276	1,324,612	32 80	73
Groveland	6,649	62,754	1,448	70,851	42 80	70
Hamilton	15,271	123,432	1,378	140,081	23 70	252
Haverhill	225,736	1,763,538	29,572	2,018,846	34 00	252
Ipswich	23,991	237,592	3,388	264,971	34 60	166
Lawrence	695,966	3,318,629	46,718	4,061,313	36 80	24
Lynn	560,251	4,330,518	61,850	4,952,619	34 80	47
Lynnfield	5,369	80,250	1,108	86,727	24 00	47
Manchester	32,597	226,332	1,760	260,689	20 80	36
Marblehead	32,340	482,232	6,122	520,694	25 00	33
Merrimac	7,881	81,718	1,484	91,083	47 00	53
Methuen	82,123	650,193	12,424	744,740	39 65	167
Middleton	4,061	59,301	924	64,286	32 00	30
Nahant	10,663	171,264	1,330	183,257	30 00	–
Newbury	8,476	48,884	1,060	58,420	25 60	159
Newburyport	80,018	470,633	9,066	559,717	41 60	130
North Andover	46,139	255,828	4,300	306,267	37 00	136
Peabody	126,398	686,532	13,156	826,086	33 80	123
Rockport	22,128	170,327	2,650	195,105	33 00	27
Rowley	4,006	34,347	960	39,313	28 00	80
Salem	315,061	1,591,070	24,294	1,930,425	32 40	95
Salisbury	11,604	89,139	1,490	102,233	33 00	66
Saugus	40,573	502,792	8,884	552,249	34 85	112
Swampscott	33,689	595,147	6,408	635,244	26 40	26
Topsfield	5,511	44,169	718	50,398	16 50	92

AND TAXES, AS ASSESSED APRIL 1, 1932 — Continued.

Number of Cows Assessed	Number of Sheep Assessed	Number of Neat Cattle other than Cows Assessed	Number of Swine Assessed	Number of Dwelling Houses Assessed	Number of Acres of Land Assessed	Number and Value of Fowl Assessed	
						Number	Value
64	12	14	29	1,401	3,423	385	$596
31	–	11	56	693	4,086	1,065	2,130
86	122	41	3	210	11,364	771	1,242
477	2,083	672	121	3,417	52,808	4,502	$6,313
331	10	64	18	2,385	7,082	2,465	$2,465
510	–	137	219	2,352	17,435	23,455	11,970
189	20	1	–	5,033	8,585	4,522	4,488
256	106	91	5	293	14,165	6,984	6,994
607	–	10	15	2,457	7,253	7,832	7,850
181	2	27	15	681	7,860	10,065	6,316
159	17	22	78	579	7,781	7,858	5,894
361	–	33	180	5,885	9,846	4,910	3,950
186	–	61	5	645	5,164	4,350	4,350
79	–	2	34	827	8,760	1,740	1,740
709	39	186	70	8,773	19,037	7,699	7,699
490	–	162	24	1,521	17,730	3,435	3,435
37	–	–	–	13,984	3,035	–	–
4	–	–	–	14,801	800	200	350
156	–	23	34	697	6,028	5,780	5,780
42	–	–	–	840	4,500	300	1,000
72	–	–	–	3,347	2,424	1,095	1,090
169	38	49	1	701	4,840	650	650
974	–	71	100	4,058	10,742	16,552	9,195
405	6	–	597	444	8,374	4,002	4,430
–	–	–	–	875	418	–	–
503	82	148	22	470	13,581	5,794	5,881
295	2	3	75	3,660	4,610	1,565	1,565
433	–	83	18	1,359	18,242	1,240	1,240
419	–	–	1,011	3,825	9,058	2,750	2,750
115	–	2	80	1,500	2,853	1,315	1,400
198	12	82	48	504	10,541	11,140	7,469
34	–	–	140	6,099	5,100	100	100
222	31	85	11	1,308	8,654	4,375	4,530
366	9	2	948	3,805	6,252	9,183	9,183
3	–	–	–	2,587	1,675	–	–
274	163	70	9	333	7,533	4,770	4,770

TABLE III. — AGGREGATES OF POLLS, PROPERTY

COUNTIES, CITIES AND TOWNS	Number of Persons, Partnerships and Corporations Assessed on Property	Number of Male Polls Assessed	Value of Assessed Stock in Trade	Value of Assessed Live Stock	Value of Assessed Machinery	Value of all other Assessed Tangible Personal Property
ESSEX — Con.						
Wenham	423	373	$17,515	$57,325	$86,109	$278,630
West Newbury	482	440	3,725	43,005	38,490	25,104
Totals	109,751	148,653	$7,594,196	$1,104,824	$59,336,394	$18,724,683
FRANKLIN						
Ashfield	384	300	$11,800	$86,824	$125,900	$42,595
Bernardston	304	276	14,475	36,655	14,019	53,865
Buckland	431	479	34,729	36,605	462,162	2,806
Charlemont	300	290	39,930	23,345	62,700	5,380
Colrain	426	468	39,095	99,700	299,830	21,180
Conway	348	289	12,720	70,220	108,840	13,267
Deerfield	709	901	37,440	78,580	169,952	330,837
Erving	337	380	9,250	8,080	420,225	3,495
Gill	252	305	4,225	34,849	50,500	55,058
Greenfield	3,250	4,924	346,200	61,925	2,372,575	403,025
Hawley	156	102	8,986	26,850	1,700	5,670
Heath	193	98	7,438	35,232	81,784	17,070
Leverett	263	201	3,340	16,125	152,262	–
Leyden	140	94	550	40,044	34,425	1,685
Monroe	39	97	–	3,102	271,375	1,647
Montague	1,571	2,294	110,405	27,405	2,411,224	31,965
New Salem	325	153	18,600	12,615	57,935	15,843
Northfield	695	538	39,405	59,818	115,473	32,762
Orange	1,631	1,711	118,140	39,637	320,220	66,792
Rowe	107	96	1,825	14,132	214,600	16,326
Shelburne	464	517	104,355	90,931	298,715	69,915
Shutesbury	271	65	200	5,462	29,408	17,320
Sunderland	308	316	10,450	23,460	59,540	15,750
Warwick	307	128	2,000	10,978	2,600	61,415
Wendell	258	125	13,000	10,315	401,514	4,217
Whately	326	334	1,585	53,487	7,995	85,947
Totals	13,795	15,481	$990,143	$1,006,376	$8,547,473	$1,375,832
HAMPDEN						
Agawam	2,303	2,126	$61,589	$73,675	$941,450	$187,490
Blandford	326	157	5,850	26,694	12,250	52,159
Brimfield	432	304	11,135	43,845	60,770	58,170
Chester	444	470	25,950	25,720	67,450	71,865
Chicopee	7,639	11,352	321,200	26,090	5,474,010	462,650
East Longmeadow	1,602	1,052	17,250	32,615	148,330	24,655

AND TAXES, AS ASSESSED APRIL 1, 1932 — Continued.

Total Value of Assessed Tangible Personal Estate	Value of Assessed Real Estate			Total Valuation of Assessed Estate April 1, 1932
	Buildings, excluding Land	Land, excluding Buildings	Total	
$439,579	$2,789,125	$681,900	$3,471,025	$3,910,604
110,324	757,790	331,490	1,089,280	1,199,604
$86,760,097	$410,373,908	$185,166,986	$595,540,894	$682,300,991
$267,119	$501,300	$351,035	$852,335	$1,119,454
119,014	476,201	215,115	691,316	810,330
536,302	1,292,325	803,525	2,095,850	2,632,152
131,355	553,315	327,590	880,905	1,012,260
459,805	458,305	336,880	795,185	1,254,990
205,047	366,525	343,550	710,075	915,122
616,809	2,536,155	1,130,424	3,666,579	4,283,388
441,050	1,322,645	145,963	1,468,608	1,909,658
144,632	480,835	267,366	748,201	892,833
3,183,725	14,847,450	6,646,325	21,493,775	24,677,500
43,206	70,171	130,577	200,748	243,954
141,524	80,495	157,675	238,170	379,694
171,727	131,560	160,589	292,149	463,876
76,704	62,175	152,505	214,680	291,384
276,124	508,030	166,010	674,040	950,164
2,580,999	4,714,082	3,393,668	8,107,750	10,688,749
104,993	177,740	230,545	408,285	513,278
247,458	1,123,966	575,072	1,699,038	1,946,496
544,789	3,343,030	1,492,571	4,835,601	5,380,390
246,883	155,040	276,280	431,320	678,203
563,916	1,125,775	996,495	2,122,270	2,686,186
52,390	115,225	262,015	377,240	429,630
109,200	565,790	403,980	969,770	1,078,970
76,993	98,100	217,205	315,305	392,298
429,046	328,525	298,240	626,765	1,055,811
149,014	555,805	411,269	967,074	1,116,088
$11,919,824	$35,990,565	$19,892,469	$55,883,034	$67,802,858
$1,264,204	$5,503,785	$2,838,060	$8,341,845	$9,606,049
96,953	450,315	280,480	730,795	827,748
173,920	477,760	305,120	782,880	956,800
190,985	822,090	289,990	1,112,080	1,303,065
6,283,950	31,778,620	7,776,900	39,555,520	45,839,470
222,850	2,590,350	1,177,215	3,767,565	3,990,415

TABLE III. — AGGREGATES OF POLLS, PROPERTY

COUNTIES, CITIES AND TOWNS	TAX FOR STATE, COUNTY, AND CITY OR TOWN PURPOSES, INCLUDING OVERLAYINGS				RATE OF TOTAL TAX PER $1,000	Number of Horses Assessed
	On Personal Estate	On Real Estate	On Polls	Total		
ESSEX — Con.						
Wenham	$7,385	$58,313	$746	$66,444	$16 80	157
West Newbury	3,971	39,214	880	44,065	36 00	140
Totals	$2,906,257	$19,757,401	$297,306	$22,960,964	–	3,444
FRANKLIN						
Ashfield	$6,144	$19,603	600	$26,347	$23 00	199
Bernardston	2,499	14,518	552	17,569	21 00	148
Buckland	10,994	42,965	958	54,917	20 50	120
Charlemont	2,995	20,084	580	23,659	22 80	111
Colrain	14,529	25,128	936	40,593	31 60	215
Conway	5,700	19,740	578	26,018	27 80	168
Deerfield	17,517	104,131	1,802	123,450	28 40	308
Erving	8,821	29,372	760	38,953	20 00	33
Gill	4,194	21,698	610	26,502	29 00	112
Greenfield	100,606	679,203	9,848	789,657	31 60	183
Hawley	1,296	6,022	204	7,522	30 00	87
Heath	3,467	5,835	196	9,498	24 50	117
Leverett	5,495	9,349	402	15,246	32 00	95
Leyden	2,301	6,440	188	8,929	30 00	85
Monroe	4,362	10,650	194	15,206	15 80	18
Montague	80,011	251,340	4,588	335,939	31 00	140
New Salem	2,226	8,655	306	11,187	21 20	68
Northfield	7,918	54,369	1,076	63,363	32 00	170
Orange	20,702	183,752	3,422	207,876	38 00	129
Rowe	5,431	9,489	192	15,112	22 00	68
Shelburne	11,560	43,506	1,034	56,100	20 50	149
Shutesbury	1,152	8,299	130	9,581	22 00	29
Sunderland	3,167	28,123	632	31,922	29 00	124
Warwick	2,618	10,720	256	13,594	34 00	53
Wendell	8,152	11,908	250	20,310	19 00	53
Whately	3,576	23,210	668	27,454	24 00	187
Totals	$337,433	$1,648,109	$30,962	$2,016,504	–	3,169
HAMPDEN						
Agawam	$37,926	$250,255	$4,252	$292,433	$30 00	278
Blandford	2,763	20,827	314	23,904	28 50	79
Brimfield	5,044	22,703	608	28,355	29 00	107
Chester	8,212	47,819	940	56,971	43 00	81
Chicopee	268,953	1,692,976	22,704	1,984,633	42 80	122
East Longmeadow	8,357	141,283	2,104	151,744	37 50	101

AND TAXES, AS ASSESSED APRIL 1, 1932 — Continued.

Number of Cows Assessed	Number of Sheep Assessed	Number of Neat Cattle other than Cows Assessed	Number of Swine Assessed	Number of Dwelling Houses Assessed	Number of Acres of Land Assessed	Number and Value of Fowl Assessed	
						Number	Value
130	–	3	15	372	4,703	3,108	$2,845
440	14	122	260	422	8,125	3,390	3,390
9,349	551	1,539	4,032	97,422	272,786	162,624	$134,769
891	59	516	26	328	24,433	4,491	$4,491
445	34	265	41	228	13,890	2,500	1,905
460	103	236	11	365	11,714	1,880	940
345	77	223	26	254	15,496	1,124	900
891	689	659	40	365	26,508	8,920	6,690
923	110	421	7	277	21,535	4,071	3,130
717	22	357	166	629	19,297	2,623	2,625
87	–	21	1	290	8,639	295	380
354	21	173	39	215	8,486	2,925	2,951
641	49	237	56	3,159	13,492	4,395	4,395
224	19	125	5	96	15,447	1,232	1,232
317	170	260	6	121	15,270	1,771	1,771
241	–	81	6	193	13,091	1,340	1,340
371	29	257	13	81	11,615	510	566
33	–	8	5	39	4,298	77	132
383	52	117	41	1,433	16,400	365	365
100	19	38	8	197	13,179	2,179	2,460
799	18	139	34	607	18,661	2,334	2,410
501	–	147	9	1,350	21,008	2,952	2,952
170	93	120	11	118	15,639	264	264
825	253	521	25	363	13,990	4,806	3,865
61	–	20	4	117	15,438	436	327
178	–	62	29	245	7,641	2,240	1,680
88	18	32	15	144	19,253	1,919	1,948
82	25	33	15	123	14,552	914	914
509	–	190	23	216	12,316	3,276	2,457
10,636	1,860	5,258	662	11,553	391,288	59,839	$53,090
617	19	183	405	1,609	13,781	8,455	$8,455
216	87	68	21	224	20,970	889	667
399	9	193	5	328	19,400	3,900	3,200
229	71	136	1	383	21,077	1,133	1,235
257	–	–	242	5,778	12,800	1,000	1,000
366	–	78	89	840	7,845	6,250	120

TABLE III. — AGGREGATES OF POLLS, PROPERTY

COUNTIES, CITIES AND TOWNS	Number of Persons, Partnerships and Corporations Assessed on Property	Number of Male Polls Assessed	Value of Assessed Stock in Trade	Value of Assessed Live Stock	Value of Assessed Machinery	Value of all other Assessed Tangible Personal Property
HAMPDEN — Con.						
Granville	268	235	$7,610	$29,331	$1,215,638	$18,885
Hampden	288	278	7,400	35,745	16,466	–
Holland	203	66	–	2,800	5,500	9,075
Holyoke	6,170	15,958	1,701,630	39,150	10,056,570	1,347,790
Longmeadow	2,460	1,440	9,850	10,925	257,870	320,885
Ludlow	1,650	2,162	462,298	46,315	2,507,214	17,018
Monson	919	1,163	60,425	44,319	317,987	67,647
Montgomery	130	64	–	16,716	25,100	15,241
Palmer	1,941	2,664	178,620	47,125	1,586,254	393,475
Russell	185	356	6,850	6,317	1,312,725	96,750
Southwick	559	441	19,340	96,375	42,582	68,522
Springfield	25,612	45,050	1,713,340	18,500	15,269,390	9,906,290
Tolland	107	59	400	9,400	–	43,415
Wales	255	121	2,050	10,071	10,000	16,677
West Springfield	4,366	4,955	104,935	31,780	2,768,598	268,529
Westfield	4,383	5,572	304,465	77,335	1,554,238	310,736
Wilbraham	753	793	10,195	40,461	273,315	162,726
Totals	62,995	96,838	$5,032,382	$791,304	$43,923,707	$13,920,650
HAMPSHIRE						
Amherst	1,820	1,818	$178,250	$104,128	$549,689	$489,580
Belchertown	692	702	20,325	123,130	135,245	61,560
Chesterfield	292	161	14,375	26,605	108,631	9,555
Cummington	250	180	9,410	33,555	36,780	13,360
Easthampton	1,851	3,036	120,009	43,922	1,866,860	267,846
Enfield	111	164	6,700	12,135	65,205	11,950
Goshen	158	75	6,450	15,257	13,295	8,209
Granby	99	321	2,350	88,408	82,310	15,934
Greenwich	388	93	6,750	9,684	15,860	12,692
Hadley	635	708	8,800	99,855	67,605	139,739
Hatfield	567	691	14,570	37,880	82,724	103,818
Huntington	435	428	20,595	28,735	20,710	85,700
Middlefield	160	88	2,100	24,838	17,674	17,720
Northampton	4,333	6,008	486,590	52,870	2,139,190	692,580
Pelham	264	150	4,280	12,827	40,782	28,337
Plainfield	219	105	3,375	23,197	7,085	50,750
Prescott	46	10	3,000	2,895	1,200	572
South Hadley	1,663	1,961	51,540	63,485	603,675	183,589
Southampton	390	290	5,955	57,573	65,873	6,127

AND TAXES, AS ASSESSED APRIL 1, 1932 — Continued.

Total Value of Assessed Tangible Personal Estate	Value of Assessed Real Estate			Total Valuation of Assessed Estate April 1, 1932
	Buildings, excluding Land	Land, excluding Buildings	Total	
$1,271,464	$297,090	$234,606	$531,696	$1,803,160
59,611	352,005	229,930	581,935	641,546
17,375	113,315	160,995	274,310	291,685
13,145,140	49,608,650	34,463,610	84,072,260	97,217,400
599,530	3,378,988	7,169,440	10,548,428	11,147,958
3,032,845	4,470,210	1,012,596	5,482,806	8,515,651
490,378	2,039,825	509,000	2,548,825	3,039,203
57,057	87,562	89,085	176,647	233,704
2,205,474	6,024,776	1,735,563	7,760,339	9,965,813
1,422,642	1,962,855	598,205	2,561,060	3,983,702
226,819	1,120,305	685,470	1,805,775	2,032,594
26,907,520	153,841,870	122,444,570	276,286,440	303,193,960
53,215	129,625	197,410	327,035	380,250
38,798	203,760	112,470	316,230	355,028
3,173,842	17,264,350	6,434,833	23,699,183	26,873,025
2,246,774	13,472,090	4,546,860	18,018,950	20,265,724
486,697	1,769,014	872,697	2,641,711	3,128,408
$63,668,043	$297,759,210	$194,165,105	$491,924,315	$555,592,358
$1,321,647	$6,378,243	$1,763,002	$8,141,245	$9,462,892
340,260	714,910	481,235	1,196,145	1,536,405
159,166	189,285	212,755	402,040	561,206
93,105	251,555	140,840	392,395	485,500
2,298,637	7,665,939	1,464,376	9,130,315	11,428,952
95,990	373,985	146,395	520,380	616,370
43,211	159,675	161,230	320,905	364,116
189,002	349,650	382,965	732,615	921,617
44,986	419,346	212,113	631,459	676,445
315,999	1,652,245	1,023,270	2,675,515	2,991,514
238,992	1,547,560	975,565	2,523,125	2,762,117
155,740	626,780	259,780	886,560	1,042,300
62,332	148,730	111,840	260,570	322,902
3,371,230	18,063,620	6,017,850	24,081,470	27,452,700
86,226	259,560	338,900	598,460	684,686
84,407	149,050	116,033	265,083	349,490
7,667	10,500	35,805	46,305	53,972
902,289	6,512,740	1,873,955	8,386,695	9,288,984
135,528	517,495	276,065	793,560	929,088

TABLE III. — AGGREGATES OF POLLS, PROPERTY

COUNTIES, CITIES AND TOWNS	TAX FOR STATE, COUNTY, AND CITY OR TOWN PURPOSES, INCLUDING OVERLAYINGS				RATE OF TOTAL TAX PER $1,000	Number of Horses Assessed
	On Personal Estate	On Real Estate	On Polls	Total		
HAMPDEN — Con.						
Granville	$24,158	$10,102	$470	$34,730	$19 00	89
Hampden	2,372	23,161	556	26,089	39 80	105
Holland	608	9,601	132	10,341	35 00	18
Holyoke	446,934	2,858,457	31,916	3,337,307	34 00	169
Longmeadow	16,487	290,081	2,880	309,448	27 50	64
Ludlow	137,084	247,823	4,324	389,231	45 20	148
Monson	18,389	95,582	2,326	116,297	37 50	160
Montgomery	1,226	3,798	128	5,152	21 50	34
Palmer	61,753	217,289	5,328	284,370	28 00	125
Russell	23,118	41,617	712	65,447	16 25	26
Southwick	6,124	48,756	882	55,762	27 00	199
Springfield	852,948	8,758,269	90,100	9,701,317	31 70	142
Tolland	1,224	7,521	118	8,863	23 00	40
Wales	1,077	8,775	242	10,094	27 75	41
West Springfield	106,641	796,292	9,910	912,843	33 60	132
Westfield	96,611	774,815	11,144	882,570	43 00	287
Wilbraham	18,251	99,063	1,586	118,900	37 50	103
Totals	$2,146,260	$16,466,865	$193,676	$18,806,801	–	2,650
HAMPSHIRE						
Amherst	$35,155	$216,557	$3,636	$255,348	26 60	346
Belchertown	13,610	47,846	1,404	62,860	40 00	254
Chesterfield	3,820	9,648	322	13,790	24 00	83
Cummington	2,793	11,772	360	14,925	30 00	90
Easthampton	94,244	374,343	6,072	474,659	41 00	166
Enfield	2,015	10,928	328	13,271	21 00	35
Goshen	1,080	8,023	150	9,253	25 00	42
Granby	5,481	21,245	642	27,368	29 00	198
Greenwich	778	10,924	186	11,888	17 30	29
Hadley	7,710	65,282	1,416	74,408	24 40	422
Hatfield	6,334	66,863	1,382	74,579	26 50	308
Huntington	5,295	30,143	856	36,294	34 00	98
Middlefield	1,838	7,687	176	9,701	29 50	71
Northampton	113,273	809,137	12,016	934,426	33 60	230
Pelham	1,897	13,166	300	15,363	22 00	52
Plainfield	2,283	7,153	210	9,646	27 00	87
Prescott	143	866	20	1,029	18 70	15
South Hadley	27,610	256,632	3,922	288,164	30 60	156
Southampton	3,388	19,839	580	23,807	25 00	185

AND TAXES, AS ASSESSED APRIL 1, 1932 — Continued.

Number of Cows Assessed	Number of Sheep Assessed	Number of Neat Cattle other than Cows Assessed	Number of Swine Assessed	Number of Dwelling Houses Assessed	Number of Acres of Land Assessed	Number and Value of Fowl Assessed	
						Number	Value
317	42	162	6	223	25,598	2,565	$1,539
413	12	186	36	241	12,256	5,482	5,482
45	2	30	18	145	7,765	540	190
289	4	71	172	7,405	9,432	2,253	1,790
57	–	36	7	1,337	4,845	1,010	1,110
860	–	105	5	1,381	16,280	3,250	1,625
673	30	265	22	868	25,390	4,085	2,451
165	2	101	9	63	7,751	690	971
720	2	153	31	1,490	18,339	2,300	2,300
60	16	27	11	274	8,849	257	257
899	–	241	34	525	18,947	3,470	3,470
60	–	2	597	27,928	21,178	4,110	2,754
128	1	70	1	97	16,345	600	600
129	17	62	1	219	9,274	861	861
257	–	30	237	3,206	8,971	5,145	4,150
952	4	286	81	3,564	25,309	10,040	5,020
449	5	162	190	589	12,935	8,074	6,416
8,557	323	2,647	2,221	$58,717	345,337	76,359	$55,663
1,108	–	526	36	1,382	16,407	11,104	$9,431
1,318	1	406	72	574	30,227	43,867	17,760
220	48	180	18	217	19,269	845	863
295	13	222	7	197	13,610	1,795	1,795
447	–	110	33	1,638	6,350	595	297
128	–	39	26	176	7,916	1,383	1,410
162	65	97	8	119	9,870	766	780
1,183	32	326	93	244	16,482	7,223	5,581
140	1	–	6	209	11,400	3,185	2,457
953	3	437	147	552	13,127	5,490	2,745
292	400	67	–	467	8,943	398	315
265	38	135	17	402	14,800	1,810	1,490
216	140	156	16	110	14,165	1,530	1,021
666	6	136	360	4,972	18,857	1,975	2,100
106	10	41	12	151	15,333	2,493	2,512
241	24	117	1	138	13,263	1,907	1,907
28	–	4	2	14	2,844	157	115
884	3	300	124	1,288	11,975	6,380	4,005
811	54	299	15	320	18,039	8,070	5,176

TABLE III. — AGGREGATES OF POLLS, PROPERTY

COUNTIES, CITIES AND TOWNS	Number of Persons, Partnerships and Corporations Assessed on Property	Number of Male Polls Assessed	Value of Assessed Stock in Trade	Value of Assessed Live Stock	Value of Assessed Machinery	Value of all other Assessed Tangible Personal Property
HAMPSHIRE — Con.						
Ware	1,248	2,192	$142,500	$81,740	$899,435	$149,165
Westhampton	212	115	–	30,885	17,850	55,248
Williamsburg	495	564	31,750	39,462	50,805	60,908
Worthington	276	162	1,900	27,587	2,650	98,759
Totals	16,604	20,022	$1,141,574	$1,040,653	$6,891,133	$2,563,698
MIDDLESEX						
Acton	833	857	$48,750	$54,860	$517,650	$35,450
Arlington	10,424	11,601	168,788	5,310	2,706,947	694,155
Ashby	422	348	14,804	42,928	14,511	40,016
Ashland	675	767	21,000	16,900	179,430	110,580
Ayer	756	928	119,550	11,500	224,400	301,300
Bedford	1,098	553	99,410	32,200	126,584	3,315
Belmont	6,562	7,018	173,960	6,952	381,195	659,163
Billerica	4,195	2,081	21,575	50,298	734,190	398,392
Boxborough	176	120	–	17,632	–	7,908
Burlington	1,330	612	7,200	25,343	28,500	175,388
Cambridge	13,038	33,181	1,528,275	7,625	15,222,725	870,975
Carlisle	308	226	1,050	43,834	725	116,245
Chelmsford	2,335	2,205	24,615	65,395	716,525	14,135
Concord	1,743	1,951	108,895	72,705	506,730	618,710
Dracut	2,303	1,824	13,450	63,178	401,500	9,152
Dunstable	220	153	1,625	33,058	51,255	24,758
Everett	7,096	14,245	1,005,850	3,975	11,144,150	2,100
Framingham	4,436	6,393	716,936	52,774	3,195,430	735,395
Groton	1,488	745	10,317	62,508	606,473	238,296
Holliston	906	861	46,450	35,540	157,191	161,134
Hopkinton	1,077	806	24,900	65,425	165,425	207,923
Hudson	1,980	2,421	117,720	23,093	647,935	154,130
Lexington	3,816	3,118	62,219	56,960	1,055,820	342,115
Lincoln	396	498	7,150	74,020	2,300	287,100
Littleton	1,415	493	21,275	65,500	121,670	212,870
Lowell	15,022	26,717	1,039,700	13,950	12,094,756	737,000
Malden	10,444	17,590	589,350	11,250	5,528,150	754,400
Marlborough	3,344	4,904	366,375	52,785	1,372,495	137,980
Maynard	1,262	2,332	114,675	7,500	1,189,125	–
Medford	11,386	18,205	366,400	22,025	3,135,300	70,175
Melrose	5,636	7,116	201,650	15,000	1,660,100	378,350
Natick	3,728	4,289	225,075	60,125	1,130,475	365,975
Newton	18,349	19,077	528,600	34,550	6,257,950	10,128,800

AND TAXES, AS ASSESSED APRIL 1, 1932 — Continued.

Total Value of Assessed Tangible Personal Estate	Value of Assessed Real Estate			Total Valuation of Assessed Estate April 1, 1932
	Buildings, excluding Land	Land, excluding Buildings	Total	
$1,272,840	$3,960,850	$1,609,755	$5,570,605	$6,843,445
103,983	124,350	151,700	276,050	380,033
182,925	828,743	307,387	1,136,130	1,319,055
130,896	253,980	165,965	419,945	550,841
$11,637,058	$51,158,791	$18,228,781	$69,387,572	$81,024,630
$656,710	$2,444,825	$721,405	$3,166,230	$3,822,940
3,575,200	48,403,900	10,931,150	59,335,050	62,910,250
112,259	560,537	328,899	889,436	1,001,695
327,910	1,937,550	507,800	2,445,350	2,773,260
656,750	2,151,875	823,800	2,975,675	3,632,425
261,509	1,933,015	799,954	2,732,969	2,994,478
1,221,270	35,624,240	12,268,240	47,892,480	49,113,750
1,204,455	6,311,560	1,655,780	7,967,340	9,171,795
25,540	156,010	199,320	355,330	380,870
236,431	1,320,520	920,638	2,241,158	2,477,589
17,629,600	114,331,700	59,266,100	173,597,800	191,227,400
161,854	647,335	237,688	885,023	1,046,877
820,670	4,170,710	1,614,710	5,785,420	6,606,090
1,307,040	5,986,970	2,275,490	8,262,460	9,569,500
487,280	2,390,060	1,133,605	3,523,665	4,010,945
110,696	169,865	192,545	362,410	473,106
12,156,075	49,805,525	13,838,400	63,643,925	75,800,000
4,700,535	22,270,937	7,726,139	29,997,076	34,697,611
917,594	2,148,659	1,069,817	3,218,476	4,136,070
400,315	2,487,970	727,385	3,215,355	3,615,670
463,673	1,645,790	687,585	2,333,375	2,797,048
942,878	5,058,591	999,284	6,057,875	7,000,753
1,517,114	13,954,590	5,900,420	19,855,010	21,372,124
370,570	1,880,935	832,896	2,713,831	3,084,401
421,315	1,386,750	840,310	2,227,060	2,648,375
13,885,406	71,273,150	31,819,050	103,092,200	116,977,606
6,883,150	49,894,850	15,293,200	65,188,050	72,071,200
1,929,635	10,878,673	3,746,813	14,625,486	16,555,121
1,311,300	4,123,855	902,345	5,026,200	6,337,500
3,593,900	61,989,250	16,489,000	78,478,250	82,072,150
2,255,100	26,678,850	7,887,000	34,565,850	36,820,950
1,781,650	13,545,925	3,917,025	17,462,950	19,244,600
16,949,900	104,684,700	43,604,100	148,288,800	165,238,700

TABLE III. — AGGREGATES OF POLLS, PROPERTY

COUNTIES, CITIES AND TOWNS	TAX FOR STATE, COUNTY, AND CITY OR TOWN PURPOSES, INCLUDING OVERLAYINGS				RATE OF TOTAL TAX PER $1,000	Number of Horses Assessed
	On Personal Estate	On Real Estate	On Polls	Total		
HAMPSHIRE — Con.						
Ware	$45,568	$199,427	$4,384	$249,379	$35 80	191
Westhampton	2,735	7,260	230	10,225	26 30	65
Williamsburg	5,487	34,084	1,128	40,699	30 00	112
Worthington	3,861	12,388	324	16,573	29 50	95
Totals	$386,398	$2,241,213	$40,044	$2,667,655	–	3,330
MIDDLESEX						
Acton	$14,710	$70,923	$1,714	$87,347	$22 40	136
Arlington	108,686	1,803,785	23,202	1,935,673	30 40	57
Ashby	2,952	23,393	696	27,041	26 30	133
Ashland	12,394	92,434	1,534	106,362	37 80	50
Ayer	21,541	97,602	1,856	120,999	32 80	27
Bedford	8,629	90,188	1,106	99,923	33 00	95
Belmont	30,534	1,197,321	14,036	1,241,891	25 00	47
Billerica	40,951	270,890	4,162	316,003	34 00	155
Boxborough	549	7,640	240	8,429	21 50	55
Burlington	7,093	67,234	1,224	75,551	30 00	111
Cambridge	655,821	6,457,838	66,362	7,180,021	37 20	96
Carlisle	4,435	24,249	452	29,136	27 40	72
Chelmsford	29,380	207,118	4,410	240,908	35 80	214
Concord	48,099	304,058	3,902	356,059	36 80	236
Dracut	24,364	176,183	3,648	204,195	50 00	254
Dunstable	3,044	9,966	306	13,316	27 50	86
Everett	491,105	2,571,215	28,490	3,090,810	40 40	25
Framingham	150,417	959,906	12,786	1,123,109	32 00	174
Groton	30,280	106,210	1,490	137,980	33 00	150
Holliston	14,211	114,146	1,722	130,079	35 50	81
Hopkinton	15,393	77,468	1,612	94,473	33 20	105
Hudson	35,641	228,987	4,842	269,470	37 80	84
Lexington	47,030	615,508	6,236	668,774	31 00	190
Lincoln	9,079	66,489	996	76,564	24 50	123
Littleton	7,267	38,417	986	46,670	17 25	106
Lowell	583,187	4,329,872	53,434	4,966,493	42 00	110
Malden	265,689	2,516,258	35,180	2,817,127	38 60	46
Marlborough	75,449	571,857	9,808	657,114	39 10	132
Maynard	47,207	180,943	4,664	232,814	36 00	23
Medford	133,693	2,919,390	36,410	3,089,493	37 20	162
Melrose	71,712	1,099,194	14,232	1,185,138	31 80	26
Natick	60,754	595,484	8,578	664,816	34 10	121
Newton	423,747	3,707,220	38,154	4,169,121	25 00	124

AND TAXES, AS ASSESSED APRIL 1, 1932 — Continued.

Number of Cows Assessed	Number of Sheep Assessed	Number of Neat Cattle other than Cows Assessed	Number of Swine Assessed	Number of Dwelling Houses Assessed	Number of Acres of Land Assessed	Number and Value of Fowl Assessed	
						Number	Value
851	–	211	22	1,201	17,228	3,270	$3,270
284	2	176	14	137	16,183	2,090	1,775
432	35	206	27	438	15,492	4,354	4,354
292	95	137	11	224	19,661	938	938
11,322	970	4,328	1,067	15,170	331,441	111,625	$72,097
459	19	88	11	706	12,234	15,201	$15,201
13	–	2	–	6,733	2,412	602	785
420	1	133	19	307	14,358	5,384	2,692
157	–	41	6	577	6,884	3,100	4,650
102	3	4	10	709	4,157	2,400	2,400
350	–	13	855	444	7,079	6,377	6,377
7	–	–	3	4,300	2,512	968	1,452
528	–	70	373	2,833	14,230	14,440	14,440
229	–	48	1	105	6,548	3,759	3,766
131	14	14	420	670	7,215	6,275	5,149
–	–	–	–	13,887	4,178	–	–
364	–	100	205	189	9,395	20,147	35,483
687	6	80	154	1,775	13,740	18,335	18,335
537	–	88	364	1,419	14,917	7,088	6,225
1,280	4	187	223	1,679	12,511	6,743	6,743
422	–	122	10	114	10,403	4,673	4,673
25	–	–	–	6,817	1,677	–	–
335	–	90	102	4,155	13,423	9,125	8,663
349	–	100	23	844	19,052	7,739	9,593
344	2	11	31	756	11,050	7,797	8,080
305	3	474	454	908	14,765	7,034	7,235
215	–	54	27	1,661	6,659	5,891	5,891
570	–	19	632	2,473	9,234	5,880	5,880
364	17	113	3,519	385	8,700	5,956	6,415
664	83	193	–	689	10,661	14,440	10,820
45	–	–	8	22,048	6,192	4,035	3,100
116	–	–	–	12,005	2,423	200	100
453	41	56	484	2,833	11,752	7,032	7,035
123	–	3	520	1,411	2,941	1,170	585
13	–	–	–	10,584	5,100	–	–
169	–	–	–	5,035	2,600	–	–
371	–	9	230	3,031	8,176	4,600	4,600
152	–	1	20	13,472	8,462	2,805	4,200

TABLE III. — AGGREGATES OF POLLS, PROPERTY

COUNTIES, CITIES AND TOWNS	Number of Persons, Partnerships and Corporations Assessed on Property	Number of Male Polls Assessed	Value of Assessed Stock in Trade	Value of Assessed Live Stock	Value of Assessed Machinery	Value of all other Assessed Tangible Personal Property
MIDDLESEX — Con.						
North Reading	1,512	645	$18,505	$20,245	$3,992	$88,082
Pepperell	836	934	50,270	47,628	261,224	195,482
Reading	2,851	3,046	110,670	42,900	391,890	605,512
Sherborn	363	329	4,000	55,350	13,650	201,175
Shirley	478	641	24,770	14,523	481,287	3,800
Somerville	14,077	31,655	1,049,700	8,125	2,936,200	3,050,975
Stoneham	2,507	3,256	51,225	23,675	746,150	68,175
Stow	485	387	12,150	37,208	81,950	43,411
Sudbury	920	438	13,575	54,605	4,900	291,570
Tewksbury	2,124	898	21,071	45,940	1,477,831	35,800
Townsend	717	604	31,866	24,923	200,340	32,135
Tyngsborough	785	392	9,045	27,390	12,750	154,881
Wakefield	3,987	4,897	410,811	22,055	369,781	550,144
Waltham	7,670	11,253	360,850	51,650	7,325,700	712,700
Watertown	6,255	10,971	395,280	3,105	3,941,405	365,500
Wayland	1,335	949	16,400	49,492	12,948	469,491
Westford	815	1,014	19,185	57,130	445,216	306,323
Weston	816	1,235	24,000	61,835	34,433	906,203
Wilmington	3,648	1,183	34,895	31,225	14,865	184,148
Winchester	3,998	3,761	160,950	13,125	195,600	1,663,550
Woburn	4,602	5,825	216,225	46,550	3,530,080	179,920
Totals	198,980	278,548	$10,833,032	$1,945,377	$93,759,804	$29,102,362
NANTUCKET						
Nantucket	2,860	1,211	$92,020	$39,940	$198,750	$818,920
NORFOLK						
Avon	803	724	$25,950	$18,040	$3,950	$148,100
Bellingham	1,376	909	16,335	38,060	173,994	8,782
Braintree	4,597	4,812	98,775	24,375	929,125	433,350
Brookline	16,333	13,011	292,150	35,600	399,850	14,735,400
Canton	1,457	1,753	38,900	60,470	1,364,350	133,550
Cohasset	1,180	1,022	26,685	30,735	97,121	630,000
Dedham	4,499	4,290	71,450	17,475	549,820	2,297,785
Dover	418	383	3,700	44,601	6,700	408,964
Foxborough	1,546	1,378	29,525	25,430	343,710	173,285
Franklin	1,764	2,190	127,205	59,511	1,157,040	117,550
Holbrook	980	1,040	123,174	20,885	256,955	5,377
Medfield	622	763	21,675	26,778	25,189	148,580
Medway	1,070	969	34,775	31,150	298,400	229,720
Millis	729	572	27,500	36,375	362,403	34,000

AND TAXES, AS ASSESSED APRIL 1, 1932 — Continued.

Total Value of Assessed Tangible Personal Estate	Value of Assessed Real Estate			Total Valuation of Assessed Estate April 1, 1932
	Buildings, excluding Land	Land, excluding Buildings	Total	
$130,824	$1,623,740	$668,600	$2,292,340	$2,423,164
554,604	1,834,960	644,550	2,479,510	3,034,114
1,150,972	11,261,225	4,181,650	15,442,875	16,593,847
274,175	1,150,850	508,900	1,659,750	1,933,925
524,380	1,206,503	334,190	1,540,693	2,065,073
7,045,000	89,091,550	27,148,950	116,240,500	123,285,500
889,225	10,011,325	3,979,100	13,990,425	14,879,650
174,719	765,705	473,465	1,239,170	1,413,889
364,650	1,478,740	571,655	2,050,395	2,415,045
1,580,642	2,013,570	897,365	2,910,935	4,491,577
289,264	1,545,625	606,907	2,152,532	2,441,796
204,066	725,670	352,390	1,078,060	1,282,126
1,352,791	16,648,125	4,141,365	20,789,490	22,142,281
8,450,900	37,227,450	13,664,000	50,891,450	59,342,350
4,705,290	41,126,400	9,623,185	50,749,585	55,454,875
548,331	3,466,991	1,779,585	5,246,576	5,794,907
827,854	2,329,430	752,755	3,082,185	3,910,039
1,026,471	5,801,025	2,892,675	8,693,700	9,720,171
265,133	3,179,323	916,220	4,095,543	4,360,676
2,033,225	23,662,150	7,304,925	30,967,075	33,000,300
3,972,775	13,329,600	4,537,295	17,866,895	21,839,670
$135,640,575	$941,729,629	$336,137,620	$1,277,867,249	$1,413,507,824
$1,149,630	$7,301,510	$3,457,850	$10,759,360	$11,908,990
$196,040	$1,288,450	$407,675	$1,696,125	$1,892,165
237,171	1,597,780	611,415	2,209,195	2,446,366
1,485,625	18,972,775	5,804,475	24,777,250	26,262,875
15,463,000	104,383,100	52,046,600	156,429,700	171,892,700
1,597,270	5,002,550	2,094,180	7,096,730	8,694,000
784,541	6,437,810	3,607,029	10,044,839	10,829,380
2,936,530	16,684,900	5,829,275	22,514,175	25,450,705
463,965	2,491,245	787,285	3,278,530	3,742,495
571,950	3,925,950	1,259,645	5,185,595	5,757,545
1,461,306	5,796,325	1,824,600	7,620,925	9,082,231
406,391	2,208,870	572,600	2,781,470	3,187,861
222,222	1,976,438	525,383	2,501,821	2,724,043
594,045	2,062,185	561,080	2,623,265	3,217,310
460,278	2,116,040	398,690	2,514,730	2,975,008

TABLE III. — AGGREGATES OF POLLS, PROPERTY

COUNTIES, CITIES AND TOWNS	TAX FOR STATE, COUNTY, AND CITY OR TOWN PURPOSES, INCLUDING OVERLAYINGS				RATE OF TOTAL TAX PER $1,000	Number of Horses Assessed
	On Personal Estate	On Real Estate	On Polls	Total		
MIDDLESEX — Con.						
North Reading	$4,056	$71,062	$1,290	$76,408	$31 00	48
Pepperell	16,638	74,385	1,868	92,891	30 00	140
Reading	37,062	497,266	6,092	540,420	32 20	49
Sherborn	7,896	47,801	658	56,355	28 80	108
Shirley	18,353	53,924	1,282	73,559	35 00	61
Somerville	282,504	4,661,244	63,310	5,007,058	40 10	90
Stoneham	30,945	486,866	6,512	524,323	34 80	46
Stow	4,717	33,457	774	38,948	27 00	115
Sudbury	9,845	55,361	876	66,082	27 00	170
Tewksbury	37,935	69,862	1,796	109,593	24 00	97
Townsend	7,434	55,320	1,208	63,962	25 70	100
Tyngsborough	7,755	40,966	784	49,505	38 00	55
Wakefield	48,971	752,579	9,794	811,344	36 20	57
Waltham	292,401	1,760,844	22,506	2,075,751	34 60	95
Watertown	183,506	1,979,234	21,942	2,184,682	39 00	23
Wayland	12,886	123,294	1,898	138,078	23 50	94
Westford	29,306	109,109	2,028	140,443	35 40	151
Weston	23,096	195,608	2,470	221,174	22 50	210
Wilmington	9,173	141,706	2,366	153,245	34 60	71
Winchester	53,677	817,530	7,522	878,729	26 40	77
Woburn	159,705	718,250	11,650	889,605	40 20	125
Totals	$4,752,904	$44,345,054	$557,096	$49,655,054	–	5,588
NANTUCKET						
Nantucket	$27,591	$258,224	$2,422	$288,237	$24 00	102
NORFOLK						
Avon	$6,822	$59,025	$1,448	$67,295	$34 80	26
Bellingham	8,064	75,112	1,818	84,994	34 00	118
Braintree	46,648	778,003	9,624	834,275	31 40	100
Brookline	315,445	3,191,166	26,022	3,532,633	20 40	88
Canton	51,113	227,095	3,506	281,714	32 00	106
Cohasset	19,692	252,125	2,044	273,861	25 10	82
Dedham	117,461	900,567	8,580	1,026,608	40 00	62
Dover	10,811	76,389	766	87,966	23 30	181
Foxborough	18,760	170,087	2,756	191,603	32 80	51
Franklin	46,762	243,869	4,380	295,011	32 00	210
Holbrook	12,923	88,450	2,080	103,453	31 80	27
Medfield	7,955	89,565	1,526	99,046	35 80	82
Medway	18,118	80,009	1,938	100,065	30 50	71
Millis	14,729	80,471	1,144	96,344	32 00	86

AND TAXES, AS ASSESSED APRIL 1, 1932 — Continued.

Number of Cows Assessed	Number of Sheep Assessed	Number of Neat Cattle other than Cows Assessed	Number of Swine Assessed	Number of Dwelling Houses Assessed	Number of Acres of Land Assessed	Number and Value of Fowl Assessed	
						Number	Value
187	2	17	104	1,059	7,427	9,805	$7,170
581	20	124	15	774	14,308	16,425	12,346
125	–	17	55	2,494	5,770	14,508	19,961
498	–	83	145	284	9,484	6,666	4,955
199	23	44	10	456	8,685	2,921	2,434
–	–	–	–	14,353	2,700	–	–
208	–	–	165	2,256	2,471	5,000	5,000
445	–	93	6	492	11,036	9,844	7,383
548	231	187	379	463	14,823	11,320	11,320
640	12	90	61	1,043	11,686	6,840	6,840
271	5	59	14	632	20,398	7,507	6,759
247	12	78	10	685	9,940	6,185	4,330
190	–	–	50	3,315	3,175	7,850	7,850
228	–	6	2,391	8,781	6,236	3,982	4,000
5	–	–	–	8,153	1,882	248	295
252	10	63	1,158	1,168	8,700	7,037	7,037
556	–	116	38	894	18,000	17,748	13,311
417	18	847	488	814	9,518	4,317	4,375
204	13	50	389	1,647	10,098	9,555	9,555
31	–	–	–	2,815	2,740	–	–
318	–	–	1,365	3,584	7,500	1,900	950
16,449	539	3,987	15,547	181,716	472,217	348,854	$346,439
370	125	80	2	1,980	23,100	2,656	$3,290
201	–	–	50	546	2,640	2,145	$2,145
310	60	36	11	772	11,288	8,143	8,275
145	–	–	1,134	3,980	8,169	2,158	1,900
22	–	1	58	6,015	3,184	1,025	1,025
257	11	40	80	1,357	10,521	3,835	4,000
157	–	20	–	983	5,114	935	935
113	–	–	260	3,276	5,100	–	–
108	2	20	181	347	8,415	3,121	3,121
261	–	28	37	1,148	11,828	6,785	6,785
340	4	70	115	1,484	16,891	21,244	16,789
275	–	–	43	833	4,130	3,990	3,192
143	–	25	124	500	8,062	5,533	5,533
349	7	90	12	780	7,093	8,650	8,650
317	5	27	26	486	6,992	9,375	9,375

TABLE III. — AGGREGATES OF POLLS, PROPERTY

COUNTIES, CITIES AND TOWNS	Number of Persons, Partnerships and Corporations Assessed on Property	Number of Male Polls Assessed	Value of Assessed Stock in Trade	Value of Assessed Live Stock	Value of Assessed Machinery	Value of all other Assessed Tangible Personal Property
NORFOLK — Con.						
Milton	4,452	5,158	$42,550	$41,000	$243,200	$3,237,800
Needham	3,753	3,439	94,800	15,755	524,080	991,985
Norfolk	17	400	5,610	23,249	302,143	16,455
Norwood	3,327	4,656	156,900	25,280	2,995,407	214,950
Plainville	532	485	21,900	16,734	252,931	1,700
Quincy	21,658	22,728	1,024,425	19,350	9,394,325	628,075
Randolph	2,563	1,848	59,300	23,050	589,200	13,850
Sharon	1,365	1,069	18,400	18,290	498,200	121,360
Stoughton	2,588	2,555	128,235	52,010	863,190	80,627
Walpole	1,868	2,187	65,860	54,110	3,680,008	662,574
Wellesley	3,393	3,344	92,225	20,650	204,025	2,567,950
Westwood	829	729	15,800	47,740	7,480	974,144
Weymouth	8,690	6,692	174,564	32,667	9,290,734	1,289,900
Wrentham	884	661	114,915	30,350	237,240	88,650
Totals	93,293	89,767	$2,953,283	$889,720	$35,050,770	$30,394,463
PLYMOUTH						
Abington	1,677	1,832	$75,650	$24,575	$136,985	$392,591
Bridgewater	1,660	1,981	58,800	76,321	259,025	374,053
Brockton	12,247	19,967	1,122,500	47,375	4,800,550	3,930,625
Carver	668	492	32,760	9,430	79,535	122,530
Duxbury	1,679	699	39,112	20,422	5,699	260,061
East Bridgewater	1,377	1,144	44,750	72,445	1,216,398	41,525
Halifax	616	246	10,525	16,845	38,280	50,406
Hanover	823	876	62,150	28,285	390,870	25,540
Hanson	1,363	773	17,725	28,130	59,210	159,756
Hingham	2,672	1,968	62,615	34,705	124,425	1,025,715
Hull	3,782	975	21,500	275	52,155	1,316,285
Kingston	1,347	878	49,450	31,459	70,730	94,990
Lakeville	822	465	6,340	33,819	9,620	53,674
Marion	875	563	31,200	15,531	235,276	462,789
Marshfield	3,111	606	47,950	13,075	198,107	11,025
Mattapoisett	1,008	542	32,050	20,677	28,340	330,673
Middleborough	2,605	2,678	190,260	93,685	153,905	274,190
Norwell	866	514	23,850	25,025	18,395	126,725
Pembroke	1,220	526	35,130	20,810	203,660	99,295
Plymouth	4,402	4,187	247,600	42,450	1,852,175	566,700
Plympton	395	189	9,650	18,878	12,100	23,315
Rochester	519	404	4,950	37,940	5,250	56,007
Rockland	2,071	2,416	174,240	13,325	270,348	337,878

AND TAXES, AS ASSESSED APRIL 1, 1932 — Continued.

Total Value of Assessed Tangible Personal Estate	Value of Assessed Real Estate			Total Valuation of Assessed Estate April 1, 1932
	Buildings, excluding Land	Land, excluding Buildings	Total	
$3,564,550	$24,519,850	$9,093,150	$33,613,000	$37,177,550
1,626,620	16,333,400	5,678,675	22,012,075	23,638,695
347,457	954,090	289,431	1,243,521	1,590,978
3,392,537	17,522,609	5,745,120	23,267,729	26,660,266
293,265	959,617	294,902	1,254,519	1,547,784
11,066,175	82,499,625	35,556,450	118,056,075	129,122,250
685,400	4,021,550	1,359,750	5,381,300	6,066,700
656,250	4,403,355	1,310,065	5,713,420	6,369,670
1,124,062	5,854,650	1,749,365	7,604,015	8,728,077
4,462,552	10,477,543	1,565,013	12,042,556	16,505,108
2,884,850	26,742,075	9,033,095	35,775,170	38,660,020
1,045,164	2,989,975	1,124,965	4,114,940	5,160,104
10,787,865	30,469,893	5,611,440	36,081,333	46,869,198
471,155	2,673,190	629,495	3,302,685	3,773,840
$69,288,236	$405,365,840	$155,370,848	$560,736,688	$630,024,924
$629,801	$4,007,495	$1,053,505	$5,061,000	$5,690,801
768,199	3,389,330	1,150,042	4,539,372	5,307,571
9,901,050	48,560,950	20,521,025	69,081,975	78,983,025
244,255	746,845	1,929,490	2,676,335	2,920,590
325,294	5,012,132	1,779,869	6,792,001	7,117,295
1,375,118	2,573,035	728,860	3,301,895	4,677,013
116,056	844,660	550,308	1,394,968	1,511,024
506,845	2,434,850	702,390	3,137,240	3,644,085
264,821	1,794,755	616,272	2,411,027	2,675,848
1,247,460	10,297,175	3,837,820	14,134,995	15,382,455
1,390,215	11,774,870	5,250,420	17,025,290	18,415,505
246,629	3,225,752	921,990	4,147,742	4,394,371
103,453	817,790	487,820	1,305,610	1,409,063
744,796	2,668,700	1,872,957	4,541,657	5,286,453
270,157	5,387,250	1,910,850	7,298,100	7,568,257
411,740	1,953,200	1,380,390	3,333,590	3,745,330
712,040	4,970,010	2,412,610	7,382,620	8,094,660
193,995	1,424,760	409,290	1,834,050	2,028,045
358,895	1,634,989	786,940	2,421,929	2,780,824
2,708,925	13,921,000	7,030,850	20,951,850	23,660,775
63,943	374,525	273,195	647,720	711,663
104,147	409,420	649,800	1,059,220	1,163,367
795,791	5,745,964	1,550,255	7,296,219	8,092,010

TABLE III. — AGGREGATES OF POLLS, PROPERTY

COUNTIES, CITIES AND TOWNS	TAX FOR STATE, COUNTY, AND CITY OR TOWN PURPOSES, INCLUDING OVERLAYINGS				RATE OF TOTAL TAX PER $1,000	Number of Horses Assessed
	On Personal Estate	On Real Estate	On Polls	Total		
NORFOLK — Con.						
Milton	$93,748	$884,027	$10,316	$988,091	$26 30	137
Needham	50,099	677,972	6,878	734,949	30 80	64
Norfolk	11,640	41,658	800	54,098	33 50	45
Norwood	108,561	744,567	9,312	862,440	32 00	39
Plainville	11,437	48,926	970	61,333	39 00	36
Quincy	329,772	3,518,127	45,456	3,893,355	29 80	95
Randolph	22,344	175,430	3,696	201,470	32 60	38
Sharon	19,687	171,403	2,138	193,228	30 00	41
Stoughton	37,768	255,495	5,110	298,373	33 60	74
Walpole	132,092	356,459	4,374	492,925	29 60	107
Wellesley	59,140	733,385	6,688	799,213	20 50	60
Westwood	24,039	94,644	1,458	120,141	23 00	172
Weymouth	258,908	865,952	13,384	1,138,244	24 00	78
Wrentham	15,124	106,016	1,322	122,462	32 10	73
Totals	$1,869,662	$14,985,994	$179,534	$17,035,190	–	2,349
PLYMOUTH						
Abington	$22,169	$178,147	$3,664	$203,980	$35 20	70
Bridgewater	30,036	177,491	3,962	211,489	39 10	130
Brockton	377,234	2,632,045	39,934	3,049,213	38 10	154
Carver	4,714	51,654	984	57,352	19 30	29
Duxbury	6,766	141,273	1,398	149,437	20 80	42
East Bridgewater	45,654	109,623	2,288	157,565	33 20	115
Halifax	3,134	37,665	492	41,291	27 00	32
Hanover	17,033	105,411	1,752	124,196	33 60	57
Hanson	10,964	99,816	1,546	112,326	41 40	38
Hingham	32,123	363,978	3,936	400,037	25 75	99
Hull	41,428	507,353	1,950	550,731	29 80	2
Kingston	4,390	73,829	1,756	79,975	17 80	33
Lakeville	2,110	26,634	930	29,674	20 40	88
Marion	14,896	90,833	1,126	106,855	20 00	32
Marshfield	7,564	204,347	1,212	213,123	28 00	38
Mattapoisett	8,235	66,671	1,084	75,990	20 00	71
Middleborough	24,922	258,392	5,356	288,670	35 00	199
Norwell	5,820	55,021	1,028	61,869	30 00	82
Pembroke	9,690	65,392	1,052	76,134	27 00	48
Plymouth	69,348	536,367	8,374	614,089	25 60	101
Plympton	1,713	17,359	378	19,450	26 80	29
Rochester	3,124	31,777	808	35,709	30 00	93
Rockland	25,784	236,397	4,832	267,013	32 40	30

AND TAXES, AS ASSESSED APRIL 1, 1932 — Continued.

Number of Cows Assessed	Number of Sheep Assessed	Number of Neat Cattle other than Cows Assessed	Number of Swine Assessed	Number of Dwelling Houses Assessed	Number of Acres of Land Assessed	Number and Value of Fowl Assessed	
						Number	Value
256	35	–	32	3,891	6,218	1,445	$1,350
164	–	1	167	2,700	7,576	2,830	3,155
151	–	31	26	416	7,198	10,955	9,175
194	–	7	46	2,575	6,002	3,646	4,440
183	–	40	10	404	6,375	3,832	2,874
81	–	–	–	18,050	6,000	–	–
193	–	3	575	1,861	5,850	5,000	5,000
149	–	36	67	1,042	14,240	5,457	3,450
285	–	25	44	1,928	9,525	19,165	19,165
502	82	19	26	1,542	11,462	11,574	9,875
117	–	31	10	2,911	6,727	620	500
341	–	25	156	609	6,787	3,450	3,000
340	24	6	14	7,362	8,932	7,497	7,527
173	12	34	75	873	13,052	21,517	16,700
6,127	242	615	3,379	68,671	225,371	173,927	$157,936
240	–	14	87	1,380	5,960	4,265	$2,715
642	14	6	58	1,396	14,906	19,727	19,830
442	–	9	–	10,056	13,771	21,457	9,825
100	–	34	–	459	19,884	2,300	2,395
124	21	31	4	1,309	14,271	6,936	7,127
708	12	91	16	950	10,069	9,305	9,305
231	–	55	–	504	9,313	12,525	12,825
176	–	–	6	901	9,148	7,064	9,045
165	1	42	18	957	8,935	12,983	12,983
287	3	46	–	2,290	11,968	5,422	5,945
1	–	–	–	3,058	1,100	–	–
333	–	60	5	1,045	10,963	2,695	2,736
183	8	70	49	624	17,183	39,204	15,369
77	–	16	28	809	8,437	3,001	3,001
100	–	–	–	2,197	15,900	3,875	3,075
250	–	46	–	941	9,654	1,202	1,202
965	42	121	4	2,147	39,460	22,275	16,950
129	17	33	17	607	12,964	11,991	13,435
163	–	49	17	895	12,847	5,000	5,000
327	45	11	–	4,125	48,000	3,911	5,100
155	–	28	3	212	8,927	5,799	5,628
434	70	92	63	393	19,792	7,140	7,140
107	–	–	90	1,830	5,624	3,569	3,985

TABLE III. — AGGREGATES OF POLLS, PROPERTY

COUNTIES, CITIES AND TOWNS	Number of Persons, Partnerships and Corporations Assessed on Property	Number of Male Polls Assessed	Value of Assessed Stock in Trade	Value of Assessed Live Stock	Value of Assessed Machinery	Value of all other Assessed Tangible Personal Property
PLYMOUTH — Con.						
Scituate	2,897	1,267	$60,085	$18,600	$36,913	$890,961
Wareham	4,301	2,154	146,400	15,350	142,883	966,202
West Bridgewater	1,088	973	10,745	60,979	288,486	1,440
Whitman	2,031	2,460	137,930	25,195	694,640	49,475
Totals	58,122	51,775	$2,755,917	$845,606	$11,383,960	$12,044,426
SUFFOLK						
Boston	105,240	239,798	$22,662,000	$27,000	$108,291,700	$5,200,000
Chelsea	8,288	12,472	1,135,450	13,600	4,298,100	10,800
Revere	8,480	9,866	136,550	8,200	613,900	1,970,900
Winthrop	3,511	5,301	100,200	600	687,550	40,700
Totals	125,519	267,437	$24,034,200	$49,400	$113,891,250	$7,222,400
WORCESTER						
Ashburnham	862	638	$19,350	$21,340	$143,017	$5,500
Athol	2,258	3,198	357,510	44,435	1,785,945	92,210
Auburn	1,684	1,889	11,425	40,999	311,470	229,316
Barre	645	1,064	31,760	70,578	546,720	135,250
Berlin	368	344	23,160	61,125	53,462	7,597
Blackstone	770	1,203	37,850	31,980	14,320	81,589
Bolton	378	255	7,605	55,315	5,900	44,110
Boylston	415	329	4,175	37,705	57,698	–
Brookfield	444	399	10,600	39,190	171,200	117,514
Charlton	818	646	13,820	100,720	175,650	28,500
Clinton	2,233	3,575	162,650	5,245	1,820,495	16,530
Dana	182	141	8,050	9,131	8,415	50,195
Douglas	545	629	20,500	16,681	313,890	106,674
Dudley	648	1,161	17,100	51,385	887,025	17,120
East Brookfield	367	290	35,950	20,370	167,445	58,830
Fitchburg	6,856	11,855	1,521,475	62,000	8,464,350	1,165,250
Gardner	3,475	5,706	256,750	53,199	2,042,627	250,847
Grafton	1,310	1,695	36,710	41,010	356,090	480,281
Hardwick	410	870	24,600	83,143	217,375	70,299
Harvard	619	345	29,129	74,149	93,744	83,815
Holden	1,383	1,130	12,125	37,221	134,609	122,681
Hopedale	536	948	9,450	7,023	1,590,550	127,462
Hubbardston	543	349	10,200	33,925	45,000	5,010
Lancaster	873	714	11,250	124,925	13,325	68,696
Leicester	1,136	1,222	29,650	43,475	277,060	121,285
Leominster	5,636	6,450	295,110	64,485	2,762,375	35,925

AND TAXES, AS ASSESSED APRIL 1, 1932 — Continued.

Total Value of Assessed Tangible Personal Estate	Value of Assessed Real Estate			Total Valuation of Assessed Estate April 1, 1932
	Buildings, excluding Land	Land, excluding Buildings	Total	
$1,006,559	$8,503,290	$3,449,365	$11,952,655	$12,959,214
1,270,835	7,430,830	4,073,265	11,504,095	12,774,930
361,650	2,030,334	705,222	2,735,556	3,097,206
907,240	5,677,710	1,574,575	7,252,285	8,159,525
$27,029,909	$157,611,621	$67,609,375	$225,220,996	$252,250,905
$136,180,700	$891,313,000	$862,511,300	$1,753,824,300	$1,890,005,000
5,457,950	36,756,050	10,789,900	47,545,950	53,003,900
2,729,550	27,183,800	11,685,300	38,869,100	41,598,650
829,050	18,442,250	5,979,600	24,421,850	25,250,900
$145,197,250	$973,695,100	$890,966,100	$1,864,661,200	$2,009,858,450
$189,207	$996,700	$411,595	$1,408,295	$1,597,502
2,280,100	6,830,945	2,110,555	8,941,500	11,221,600
593,210	4,671,250	794,900	5,466,150	6,059,360
784,308	1,521,925	625,270	2,147,195	2,931,503
145,344	675,175	240,025	915,200	1,060,544
165,739	1,509,155	750,870	2,260,025	2,425,764
112,930	694,870	328,090	1,022,960	1,135,890
99,578	579,449	254,655	834,104	933,682
338,504	711,025	242,955	953,980	1,292,484
318,690	737,300	582,940	1,320,240	1,638,930
2,004,920	8,337,763	2,878,996	11,216,759	13,221,679
75,791	327,150	309,240	636,390	712,181
457,745	912,225	391,811	1,304,036	1,761,781
972,630	1,751,345	506,295	2,257,640	3,230,270
282,595	604,380	234,260	838,640	1,121,235
11,213,075	31,298,400	12,487,725	43,786,125	54,999,200
2,603,423	15,240,475	5,255,870	20,496,345	23,099,768
914,091	2,872,220	662,650	3,534,870	4,448,961
395,417	1,579,125	556,395	2,135,520	2,530,937
280,837	1,259,310	787,882	2,047,192	2,328,029
306,636	2,151,975	769,980	2,921,955	3,228,591
1,734,485	2,039,880	349,739	2,389,619	4,124,104
94,135	372,415	382,580	754,995	849,130
218,196	2,202,395	701,587	2,903,982	3,122,178
471,470	2,157,400	813,150	2,970,550	3,442,020
3,157,895	15,381,770	4,497,115	19,878,885	23,036,780

TABLE III. — AGGREGATES OF POLLS, PROPERTY

COUNTIES, CITIES AND TOWNS	TAX FOR STATE, COUNTY, AND CITY OR TOWN PURPOSES, INCLUDING OVERLAYINGS				RATE OF TOTAL TAX PER $1,000	Number of Horses Assessed
	On Personal Estate	On Real Estate	On Polls	Total		
PLYMOUTH — Con.						
Scituate	$28,789	$341,849	$2,534	$373,172	28 60	91
Wareham	29,230	264,597	4,308	298,135	23 00	35
West Bridgewater	10,054	76,049	1,946	88,049	27 80	126
Whitman	29,757	237,875	4,920	272,552	32 80	42
Totals	$866,681	$6,987,845	$103,550	$7,958,076	–	1,906
SUFFOLK						
Boston	$4,834,415	$62,260,762	$479,596	$67,574,773	$35 50	4,500
Chelsea	223,776	1,949,383	24,944	2,198,103	41 00	90
Revere	108,090	1,539,216	19,732	1,667,038	39 60	44
Winthrop	19,897	586,124	10,602	616,623	24 00	14
Totals	$5,186,178	$66,335,485	$534,874	$72,056,537	–	4,648
WORCESTER						
Ashburnham	$7,530	$56,050	$1,276	$64,856	$39 80	105
Athol	75,243	295,071	6,396	376,710	33 00	122
Auburn	21,474	197,874	3,778	223,126	36 20	114
Barre	30,588	83,740	2,128	116,456	39 00	225
Berlin	3,837	24,161	688	28,686	26 40	93
Blackstone	6,795	92,661	2,406	101,862	41 00	71
Bolton	2,665	24,142	510	27,317	23 60	120
Boylston	2,887	24,189	658	27,734	29 00	64
Brookfield	11,509	32,435	798	44,742	34 00	95
Charlton	12,748	52,809	1,292	66,849	40 00	236
Clinton	64,157	358,936	7,150	430,243	32 00	24
Dana	2,319	19,471	282	22,072	30 60	38
Douglas	14,876	42,381	1,258	58,515	32 50	101
Dudley	40,364	93,693	2,322	136,379	41 50	174
East Brookfield	6,358	18,869	580	25,807	22 50	40
Fitchburg	354,333	1,383,641	23,710	1,761,684	31 60	222
Gardner	71,594	563,656	11,412	646,662	27 50	77
Grafton	40,220	155,534	3,390	199,144	44 00	129
Hardwick	11,862	64,066	1,740	77,668	30 00	223
Harvard	6,206	45,243	690	52,139	22 10	144
Holden	13,676	130,319	2,260	146,255	44 60	134
Hopedale	51,168	70,494	1,896	123,558	29 50	28
Hubbardston	3,389	27,179	698	31,266	36 00	103
Lancaster	5,891	78,407	1,428	85,726	27 00	83
Leicester	20,556	129,516	2,444	152,516	43 60	114
Leominster	110,526	695,764	12,900	819,190	35 00	202

AND TAXES, AS ASSESSED APRIL 1, 1932 — Continued.

Number of Cows Assessed	Number of Sheep Assessed	Number of Neat Cattle other than Cows Assessed	Number of Swine Assessed	Number of Dwelling Houses Assessed	Number of Acres of Land Assessed	Number and Value of Fowl Assessed	
						Number	Value
122	–	13	41	2,590	9,696	7,261	$7,175
201	–	15	122	3,717	20,188	1,497	2,265
618	13	88	26	823	9,471	12,240	12,200
257	–	9	37	1,781	4,050	4,894	3,671
7,537	246	979	691	47,996	362,481	237,538	$199,927
98	–	–	–	89,232	18,212	–	–
50	–	–	–	4,567	1,441	–	–
9	–	–	512	6,370	3,133	200	$150
–	–	–	–	3,453	698	–	–
157	–	–	512	103,622	23,484	200	$150
251	9	72	12	810	22,607	2,140	$2,140
434	12	113	74	2,078	18,978	2,992	3,025
445	10	152	66	1,436	9,497	5,825	5,825
947	25	325	76	649	25,773	5,449	4,340
405	9	128	56	273	7,704	12,030	12,030
315	–	5	81	836	6,764	2,115	2,115
369	3	107	14	232	12,070	8,110	8,110
395	–	88	116	307	7,741	2,336	1,752
357	–	150	3	443	9,144	3,500	3,500
1,163	61	439	28	547	27,064	6,040	6,040
42	–	–	30	2,052	3,956	–	–
49	–	22	–	169	11,631	3,828	3,209
220	–	7	8	465	20,942	2,012	1,537
692	8	284	57	639	12,659	1,230	1,230
149	–	52	160	203	5,832	6,410	6,410
512	12	88	42	6,190	15,118	5,277	4,450
449	–	71	93	2,741	11,093	3,726	4,384
661	29	147	120	1,729	12,750	5,340	4,005
976	24	277	10	417	24,942	5,018	3,773
691	–	182	61	337	13,749	7,694	7,694
561	–	119	44	884	21,068	4,393	2,636
58	–	31	17	582	2,898	1,805	1,354
403	30	172	6	392	25,377	3,708	2,805
524	13	143	93	672	15,002	4,420	4,420
562	–	99	45	965	14,373	2,565	1,820
725	7	128	234	3,667	14,803	4,854	4,855

TABLE III. — AGGREGATES OF POLLS, PROPERTY

COUNTIES, CITIES AND TOWNS	Number of Persons, Partnerships and Corporations Assessed on Property	Number of Male Polls Assessed	Value of Assessed Stock in Trade	Value of Assessed Live Stock	Value of Assessed Machinery	Value of all other Assessed Tangible Personal Property
WORCESTER — Con.						
Lunenburg	902	606	$11,340	$55,040	$137,125	$7,610
Mendon	506	363	6,800	43,070	87,000	6,570
Milford	2,740	4,174	280,100	17,200	1,389,840	193,850
Millbury	1,364	2,062	52,400	46,170	1,482,605	333,687
Millville	460	528	5,344	4,141	217,581	1,350
New Braintree	161	138	1,950	70,180	–	39,107
North Brookfield	809	926	79,075	80,655	243,672	8,512
Northborough	703	635	43,115	48,039	43,515	190,607
Northbridge	923	2,909	81,585	24,715	2,538,070	121,494
Oakham	212	148	1,250	44,021	88,950	17,985
Oxford	914	1,187	21,610	38,886	211,248	140,869
Paxton	407	232	5,775	36,462	29,198	4,878
Petersham	363	231	11,990	29,962	99,250	92,780
Phillipston	273	133	1,330	10,100	200	27,757
Princeton	389	237	11,025	38,571	29,495	89,394
Royalston	372	271	27,275	33,703	10,575	122,300
Rutland	584	544	11,500	42,811	6,721	174,412
Shrewsbury	2,522	1,987	32,245	51,600	134,955	570,078
Southborough	567	674	74,275	57,685	350,561	100,506
Southbridge	1,977	4,265	534,075	24,820	1,424,220	584,870
Spencer	1,438	2,037	146,675	104,235	407,686	174,504
Sterling	541	467	12,850	108,015	67,375	84,885
Sturbridge	717	571	6,900	26,350	69,625	60,725
Sutton	710	670	14,550	63,846	101,016	164,309
Templeton	1,028	1,178	23,675	31,988	240,391	84,490
Upton	620	634	18,400	23,690	50,820	168,610
Uxbridge	1,001	1,834	87,480	82,260	1,570,270	17,670
Warren	755	1,106	40,050	71,545	199,186	211,167
Webster	2,162	3,913	200,760	7,285	1,222,012	169,198
West Boylston	613	602	12,050	31,795	17,478	250,866
West Brookfield	686	410	17,550	49,325	108,838	52,934
Westborough	1,093	1,282	79,200	69,110	796,171	9,300
Westminster	692	504	25,315	34,543	125,698	74,495
Winchendon	1,402	2,019	143,285	33,105	624,795	117,560
Worcester	28,355	56,981	3,352,650	77,800	29,484,100	2,010,850
Totals	94,355	143,503	$8,473,403	$2,843,477	$66,069,999	$10,002,665

AND TAXES, AS ASSESSED APRIL 1, 1932 — Continued.

Total Value of Assessed Tangible Personal Estate	Value of Assessed Real Estate			Total Valuation of Assessed Estate April 1, 1932
	Buildings, excluding Land	Land, excluding Buildings	Total	
$211,115	$1,248,260	$780,195	$2,028,455	$2,239,570
143,440	868,345	326,215	1,194,560	1,338,000
1,880,990	10,098,750	2,952,700	13,051,450	14,932,440
1,914,862	3,193,823	785,125	3,978,948	5,893,810
228,416	412,004	131,525	543,529	771,945
111,237	151,215	250,120	401,335	512,572
411,914	1,391,196	507,895	1,899,091	2,311,005
325,276	1,214,715	526,670	1,741,385	2,066,661
2,765,864	5,308,531	754,849	6,063,380	8,829,244
152,206	147,265	148,015	295,280	447,486
412,613	1,795,845	757,126	2,552,971	2,965,584
76,313	558,735	304,274	863,009	939,322
233,982	823,000	481,132	1,304,132	1,538,114
39,387	139,990	187,790	327,780	367,167
168,485	758,655	358,470	1,117,125	1,285,610
193,853	276,330	366,976	643,306	837,159
235,444	691,510	331,485	1,022,995	1,258,439
788,878	5,732,425	1,813,175	7,545,600	8,334,478
583,027	1,862,135	687,150	2,549,285	3,132,312
2,567,985	7,091,950	2,347,315	9,439,265	12,007,250
833,100	2,561,200	1,006,170	3,567,370	4,400,470
273,125	1,118,230	461,385	1,579,615	1,852,740
163,600	628,000	391,050	1,019,050	1,182,650
343,721	889,945	525,695	1,415,640	1,759,361
380,544	1,801,403	737,684	2,539,087	2,919,631
261,520	838,324	290,477	1,128,801	1,390,321
1,757,680	4,410,735	1,101,460	5,512,195	7,269,875
521,948	1,421,050	554,886	1,975,936	2,497,884
1,599,255	6,731,636	2,496,905	9,228,541	10,827,796
312,189	1,487,970	435,115	1,923,085	2,235,274
228,647	746,105	381,602	1,127,707	1,356,354
953,781	2,455,706	1,227,852	3,683,558	4,637,339
260,051	757,110	431,835	1,188,945	1,448,996
918,745	3,153,075	1,407,625	4,560,700	5,479,445
34,925,400	223,652,650	79,722,250	303,374,900	338,300,300
$87,389,544	$403,833,840	$143,897,323	$547,731,163	$635,120,707

TABLE III. — AGGREGATES OF POLLS, PROPERTY

COUNTIES, CITIES AND TOWNS	TAX FOR STATE, COUNTY, AND CITY OR TOWN PURPOSES, INCLUDING OVERLAYINGS				RATE OF TOTAL TAX PER $1,000	Number of Horses Assessed
	On Personal Estate	On Real Estate	On Polls	Total		
WORCESTER — Con.						
Lunenburg	$6,650	$63,897	$1,212	$71,759	$31 50	168
Mendon	3,586	29,864	726	34,176	25 00	85
Milford	65,082	451,580	8,348	525,010	34 60	51
Millbury	73,722	153,191	4,124	231,037	38 50	126
Millville	17,131	40,765	1,056	58,952	75 00	22
New Braintree	2,447	8,829	276	11,552	22 00	151
North Brookfield	15,653	72,165	1,852	89,670	38 00	255
Northborough	11,710	62,689	1,270	75,669	36 00	112
Northbridge	89,614	196,453	5,818	291,885	32 40	64
Oakham	3,653	7,086	296	11,035	24 00	102
Oxford	18,567	114,884	2,374	135,825	45 00	144
Paxton	2,732	30,895	464	34,091	35 80	99
Petersham	4,551	25,365	462	30,378	19 45	95
Phillipston	1,528	12,718	266	14,512	38 80	50
Princeton	5,054	33,514	474	39,042	30 00	109
Royalston	5,505	18,270	542	24,317	28 40	83
Rutland	6,404	27,823	1,088	35,315	27 20	116
Shrewsbury	28,242	270,132	3,974	302,348	35 80	151
Southborough	18,656	81,577	1,348	101,581	32 00	80
Southbridge	102,719	377,571	8,530	488,820	40 00	117
Spencer	29,492	126,285	4,074	159,851	35 40	208
Sterling	8,084	46,757	934	55,775	29 60	188
Sturbridge	6,544	40,762	1,142	48,448	40 00	135
Sutton	12,442	51,246	1,340	65,028	36 20	208
Templeton	15,602	104,103	2,356	122,061	41 00	114
Upton	9,284	40,073	1,268	50,625	35 50	80
Uxbridge	51,148	160,405	3,668	215,221	29 10	168
Warren	23,226	87,929	2,212	113,367	44 50	152
Webster	62,371	359,913	7,826	430,110	39 00	33
West Boylston	8,897	54,808	1,204	64,909	28 50	105
West Brookfield	6,974	34,396	820	42,190	30 50	133
Westborough	32,905	127,083	2,564	162,552	34 50	145
Westminster	7,542	34,480	1,008	43,030	29 00	127
Winchendon	35,463	176,044	4,038	215,545	38 60	108
Worcester	1,180,478	10,254,072	113,962	11,548,512	33 80	383
Totals	$2,966,429	$18,537,925	$287,006	$21,791,360	–	7,548

AND TAXES, AS ASSESSED APRIL 1, 1932 — Concluded.

Number of Cows Assessed	Number of Sheep Assessed	Number of Neat Cattle other than Cows Assessed	Number of Swine Assessed	Number of Dwelling Houses Assessed	Number of Acres of Land Assessed	Number and Value of Fowl Assessed	
						Number	Value
784	14	193	20	647	16,195	6,675	$6,675
548	–	66	8	405	10,829	3,240	3,240
192	–	11	107	3,738	8,497	3,855	3,865
476	–	123	–	1,377	9,240	–	–
83	–	1	6	368	2,513	475	370
736	–	345	9	98	12,829	3,185	3,185
780	1	296	48	733	13,196	9,886	9,886
523	31	115	91	598	10,609	9,465	9,465
407	–	68	52	1,209	9,836	3,508	2,635
385	178	223	34	148	11,446	2,101	2,171
393	18	156	30	885	16,514	2,967	2,967
484	–	175	12	209	9,357	1,679	1,679
305	32	166	21	272	21,201	2,907	2,955
131	–	61	4	144	13,924	1,913	1,915
491	105	198	18	305	20,201	3,912	3,912
212	34	107	11	241	25,720	6,831	8,550
545	–	149	18	439	18,729	2,150	1,643
664	6	179	13	1,975	12,541	7,240	5,782
505	23	128	62	530	7,269	5,145	5,145
318	1	91	68	1,815	12,440	3,649	2,890
974	–	425	72	1,216	20,152	15,835	15,835
1,082	25	281	59	508	18,970	10,365	10,365
381	35	138	21	308	23,245	1,800	1,075
904	8	333	84	561	19,707	4,227	4,227
408	13	138	42	839	15,775	1,765	1,325
243	–	84	4	508	12,976	5,120	5,120
705	6	48	48	1,059	17,666	6,350	6,350
1,145	35	327	35	709	16,520	3,434	2,745
70	8	25	6	1,626	7,525	1,055	790
373	41	77	90	476	6,479	2,092	2,092
580	100	279	24	497	12,395	4,537	4,537
654	2	256	57	910	11,523	11,921	11,921
460	13	92	13	604	19,385	3,033	3,033
343	1	89	32	1,270	24,331	2,825	2,825
198	11	–	7	23,206	24,634	5,597	5,600
29,837	993	8,844	2,772	80,148	887,904	273,556	$260,229

TABLE IV. — AGGREGATES OF POLLS, PROPERTY AND TAXES

COUNTIES	Number of Persons, Partnerships and Corporations Assessed on Property	Number of Male Polls Assessed	Value of Assessed Stock in Trade	Value of Assessed Live Stock	Value of Assessed Machinery	Value of all other Assessed Tangible Personal Property
Barnstable	23,487	11,374	$750,007	$235,800	$1,005,663	$6,709,007
Berkshire	26,083	36,462	2,363,231	1,261,747	13,068,567	5,729,342
Bristol	76,135	106,748	4,501,391	1,487,440	54,478,148	12,029,639
Dukes County	4,670	1,698	202,077	65,628	442,045	1,301,332
Essex	109,751	148,653	7,594,196	1,104,824	59,336,394	18,724,683
Franklin	13,795	15,481	990,143	1,006,376	8,547,473	1,375,832
Hampden	62,995	96,838	5,032,382	791,304	43,923,707	13,920,650
Hampshire	16,604	20,022	1,141,574	1,040,653	6,891,133	2,563,698
Middlesex	198,980	278,548	10,833,032	1,945,377	93,759,804	29,102,362
Nantucket	2,860	1,211	92,020	39,940	198,750	818,920
Norfolk	93,293	89,767	2,953,283	889,720	35,050,770	30,394,463
Plymouth	58,122	51,775	2,755,917	845,606	11,383,960	12,044,426
Suffolk	125,519	267,437	24,034,200	49,400	113,891,250	7,222,400
Worcester	94,355	143,503	8,473,403	2,843,477	66,069,999	10,002,665
State	906,649	1,269,517	$71,716,856	$13,607,292	$508,047,663	$151,939,419

TABLE IV. — AGGREGATES OF POLLS, PROPERTY AND TAXES

COUNTIES	Tax for State, County, and City or Town Purposes, including Overlayings				Number of Horses Assessed
	On Personal Estate	On Real Estate	On Polls	Total	
Barnstable	$208,160	$2,016,535	$22,748	$2,247,443	491
Berkshire	748,741	4,323,393	72,924	5,145,058	3,881
Bristol	2,756,806	12,530,192	213,496	15,500,494	3,617
Dukes County	42,370	320,500	3,396	366,266	154
Essex	2,906,257	19,757,401	297,306	22,960,964	3,444
Franklin	337,433	1,648,109	30,962	2,016,504	3,169
Hampden	2,146,260	16,466,865	193,676	18,806,801	2,650
Hampshire	386,398	2,241,213	40,044	2,667,655	3,330
Middlesex	4,752,904	44,345,054	557,096	49,655,054	5,588
Nantucket	27,591	258,224	2,422	288,237	102
Norfolk	1,869,662	14,985,994	179,534	17,035,190	2,349
Plymouth	866,681	6,987,845	103,550	7,958,076	1,906
Suffolk	5,186,178	66,335,485	534,874	72,056,537	4,648
Worcester	2,966,429	18,537,925	287,006	21,791,360	7,548
State	$25,201,870	$210,754,735	$2,539,034	$238,495,639	42,877

AS ASSESSED APRIL 1, 1932 — RECAPITULATION.

Total Value of Assessed Tangible Personal Estate	Value of Assessed Real Estate			Total Valuation of Assessed Estate, April 1, 1932
	Buildings, excluding Land	Land, excluding Buildings	Total	
$8,700,477	$56,485,852	$28,373,957	$84,859,809	$93,560,286
22,422,887	89,994,763	37,446,685	127,441,448	149,864,335
72,496,618	233,341,173	92,702,728	326,043,901	398,540,519
2,011,082	10,707,166	4,932,510	15,639,676	17,650,758
86,760,097	410,373,908	185,166,986	595,540,894	682,300,991
11,919,824	35,990,565	19,892,469	55,883,034	67,802,858
63,668,043	297,759,210	194,165,105	491,924,315	555,592,358
11,637,058	51,158,791	18,228,781	69,387,572	81,024,630
135,640,575	941,729,629	336,137,620	1,277,867,249	1,413,507,824
1,149,630	7,301,510	3,457,850	10,759,360	11,908,990
69,288,236	405,365,840	155,370,848	560,736,688	630,024,924
27,029,909	157,611,621	67,609,375	225,220,996	252,250,905
145,197,250	973,695,100	890,966,100	1,864,661,200	2,009,858,450
87,389,544	403,833,840	143,897,323	547,731,163	635,120,707
$745,311,230	$4,075,348,968	$2,178,348,337	$6,253,697,305	$6,999,008,535

AS ASSESSED APRIL 1, 1932 — RECAPITULATION — Concluded.

Number of Cows Assessed	Number of Sheep Assessed	Number of Neat Cattle other than Cows Assessed	Number of Swine Assessed	Number of Dwelling Houses Assessed	Number of Acres of Land Assessed	Number and Value of Fowl Assessed	
						Number	Value
1,655	80	285	50	18,914	195,459	30,659	$30,828
14,546	1,824	5,315	839	24,454	510,926	68,733	56,217
14,391	188	1,871	3,733	60,233	318,046	278,761	218,773
477	2,083	672	121	3,417	52,808	4,502	6,313
9,349	551	1,539	4,032	97,422	272,786	162,624	134,769
10,636	1,860	5,258	662	11,553	391,288	59,839	53,090
8,557	323	2,647	2,221	58,717	345,337	76,359	55,663
11,322	970	4,328	1,067	15,170	331,441	111,625	72,097
16,449	539	3,987	15,547	181,716	472,217	348,854	346,439
370	125	80	2	1,980	23,100	2,656	3,290
6,127	242	615	3,379	68,671	225,371	173,927	157,936
7,537	246	979	691	47,996	362,481	237,538	199,927
157	–	–	512	103,622	23,484	200	150
29,837	993	8,844	2,772	80,148	887,904	273,556	260,229
131,410	10,024	36,420	35,628	774,013	4,412,648	1,829,833	$1,595,721

Table V.

The following table is compiled and printed in this document pursuant to the provisions of section 15, chapter 61 of the General Laws. It covers all of the returns of taxes of the year 1932 laid pursuant to the provisions of chapter 61 which have been received by the Commissioner of Corporations and Taxation from assessors. This law is still in effect with respect to land which was classified under the provisions of chapter 61, prior to the passage of chapter 360 of the Acts of 1922.

For 1932

Name of Owner	Number or Description of Each Classified Parcel	Area in Acres	Value of Each Parcel for Above Year	Amount of Forest Land Tax for Above Year	Amount of Forest Commutation Tax for Above Year
		Andover			
Walker, W. Dacre	"Old Fields"	48	$425	$10 20	–
		Ashby			
Damon, David H.	Farley Land	30	$150	$3 95	–
Damon, Ralph C.	Newell Land	20	100		
	Green Land	11	55		
	Sprout Land	4	20		
	Flint Land	15	75		
	Hinman Land	37½	188		
	Barrett Damon Land	2	10	41 42	–
	Davis Land	12	60		
	Piper Land	20	100		
	Gates & Shaw Land	40	200		
	Fay Land	40	200		
	Levi Lawrence Land	90	450		
	Wright Land	24	120		
		Dudley			
Whitaker, Alice	Land N. West	209	$1,045	$43 37	–
		New Salem			
Miller, A. B. & M. M.	Woodland	100	$500	–	–
		Prescott			
Powers, Orrin J., heirs or dev.	Woodlot No. 4–5	71½	$355		
	Plantation No. 6–7–8	124	620		
	Paige Lot Plantation	60	300		
	Mountain Lot Plantation	22	110	$27 86	$69 20
	Woods Lot Plantation	15	75		
	Herrick Lot Plantation	6	30		

TABLE V — Concluded.

NAME OF OWNER	Number or Description of Each Classified Parcel	Area in Acres	Value of Each Parcel for Above Year	Amount of Forest Land Tax for Above Year	Amount of Forest Commutation Tax for Above Year
	Wilmington				
Fay, Harold	Ladder Pole Swamp	23	$100	$ 82	–
	Winchendon				
Miller, Allan B.	Porter Tract	25	$140	$2 61	$1 81
	Sherwin Tract	12	180	2 32	2 90
	Grout Pasture Tract	9.5	100	1 74	1 33
	Clark Tract	7	70	1 35	85
	Grout Sholes Tract	15	75	2 90	–
	Part: Alger Farm Tract	8	40	1 54	–
	Part: Norcross Whitney Tract	15	75	2 90	–
Miller, Allan B. & Others	Knight Tract	18	100	3 86	–
	Wilder-Bryant Tract	160	900	34 74	–
Rice, Frederick W.	Edwin Rice Tract	13	65	2 51	–
	Marsh-Wilder Tract	10	50	1 93	–
E. Murdock Company	Part: Norcross-Whitney Tract	8.8	50	1 93	–

Table VI. — Aggregates of Polls, Property and Taxes

Years	Number of Residents Assessed on Property			Number of Non-Residents Assessed on Property			Number of Persons Assessed		
	Individuals	All Others	Total	Individuals	All Others	Total	On Property	For Poll Tax only	Total
May 1, 1905	334,668	60,881	395,549	91,834	13,447	105,281	500,830	650,915	1,151,745
May 1, 1906	340,378	61,832	402,210	93,677	13,650	107,327	509,537	663,892	1,173,429
May 1, 1907	341,138	65,742	406,880	94,320	13,825	108,145	515,025	680,324	1,195,349
May 1, 1908	351,359	67,675	419,034	95,074	14,378	109,452	528,486	686,166	1,214,652
May 1, 1909	357,146	70,139	427,285	97,056	14,325	111,381	538,666	705,538	1,244,204
April 1, 1910	364,231	72,901	437,132	98,504	15,515	114,019	551,151	729,801	1,280,952
April 1, 1911	375,752	76,973	452,725	99,035	16,469	115,504	568,229	738,680	1,306,909
April 1, 1912 [1]	386,573	79,603	466,176	103,374	17,284	120,658	586,834	752,556	1,339,390
April 1, 1913	398,991	82,965	481,956	106,511	17,980	124,491	606,436	765,742	1,372,178
April 1, 1914	418,306	86,401	504,707	108,316	18,958	127,274	631,981	785,899	1,417,880
April 1, 1915	433,899	87,978	521,877	111,464	18,667	130,131	652,008	792,477	1,444,485
April 1, 1916	446,933	94,520	541,453	112,302	19,231	131,533	672,986	804,706	1,477,692
April 1, 1917	478,419	93,191	571,610	116,117	18,468	134,585	706,195	819,900	1,526,095
April 1, 1918	483,577	90,734	574,311	124,020	18,988	143,008	717,319	836,599	1,553,918
April 1, 1919	498,947	95,657	594,604	126,518	19,641	146,159	740,763	830,267	1,571,030
April 1, 1920	525,987	99,066	625,053	129,209	19,686	148,895	773,948	818,813	1,592,761
April 1, 1921	575,787	105,646	681,433	127,821	20,644	148,465	829,898	822,894	1,652,792
April 1, 1922	609,029	110,840	719,869	129,115	20,045	149,160	869,029	914,635	1,783,664
April 1, 1923	653,342	117,101	770,443	131,107	19,605	150,712	921,155	869,961	1,791,116
April 1, 1924	724,886	124,130	849,016	133,629	20,843	154,472	1,003,488	861,381	1,864,869
April 1, 1925	779,712	131,896	911,608	137,671	20,826	158,497	1,070,105	855,112	1,925,217
April 1, 1926	804,627	136,708	941,335	141,061	21,841	162,902	1,104,237	850,388	1,954,62
April 1, 1927	845,422	143,747	989,169	145,588	24,496	170,084	1,159,253	829,199	1,988,45
April 1, 1928	873,598	145,672	1,019,270	148,817	23,967	172,784	1,192,054	808,927	1,983,35

	Number of Persons Assessed on Property	Number of Male Polls Assessed	Value of Assessed Stock in Trade	Value of Assessed Live Stock
April 1, 1929 [2]	910,606	1,242,371	$104,915,280	
April 1, 1930	914,329	1,255,801	91,725,691	$16,643,356
April 1, 1931	917,991	1,261,152	84,464,020	15,450,174
April 1, 1932 [3]	906,649	1,269,517	71,716,856	13,607,292

[1] Assessments made pursuant to section 75 of Chapter 59 of the General Laws, and earlier statutes containin official until the passage of chapter 312 of the Acts of 1912. Pursuant to the provisions of this act these assess including these assessments, appears in House Document No. 2248 of the Legislature of 1913. In the above tabl years assessments made pursuant to the provisions of section 75, above mentioned, are tabulated in Part II o

[2] In the year 1929 the form of this return was changed, The first six items, and the eighth and ninth items, show inated, in order to make room for two new items, *i. e.*, the value of assessed Stock in Trade and the value o

[3] The figures for the year 1932 do not include assessments made in December of that year.

AS ASSESSED DURING TWENTY-EIGHT YEARS — 1905–1932.

Number of Male Polls Assessed	Value of Assessed Personal Estate			Value of Assessed Real Estate		
	Excluding Resident Bank Stock	Resident Bank Stock	Total	Buildings, excluding Land	Land, excluding Buildings	Total
852,426	$679,769,643	$32,040,374	$711,810,017	$1,314,155,727	$1,286,289,419	$2,600,445,146
863,686	705,431,584	31,350,971	736,782,555	1,349,578,702	1,318,531,908	2,668,110,610
879,047	734,698,807	31,852,962	766,551,769	1,393,725,486	1,352,280,349	2,746,005,835
886,263	760,523,075	31,104,324	791,627,399	1,444,463,558	1,354,599,149	2,799,062,707
905,209	826,606,824	30,167,516	856,774,340	1,491,164,428	1,379,534,867	2,870,699,295
936,306	899,026,301	31,790,826	930,817,127	1,547,943,769	1,429,131,702	2,977,075,471
948,567	950,089,007	34,355,245	984,444,252	1,623,966,609	1,468,824,402	3,092,791,011
965,469	1,033,080,758	34,369,868	1,067,450,626	1,689,100,653	1,528,817,287	3,217,917,940
984,042	1,077,232,571	39,491,445	1,116,724,016	1,769,272,072	1,585,739,958	3,355,012,030
1,006,232	1,137,238,597	39,224,417	1,176,463,014	1,848,295,366	1,620,056,230	3,468,351,596
1,027,886	1,159,495,218	35,603,710	1,195,098,928	1,919,992,127	1,654,769,440	3,574,761,567
1,043,523	1,242,601,180	33,153,570	1,275,754,750	1,998,994,393	1,687,488,865	3,686,483,258
1,081,980	700,312,819	30,279,353	730,592,172	2,092,494,626	1,715,911,273	3,808,405,899
1,054,200	820,713,785	32,767,463	853,481,248	2,150,343,627	1,735,151,714	3,885,495,341
1,052,836	888,526,476	33,670,798	922,197,274	2,216,433,583	1,765,145,091	3,981,578,674
1,009,770	944,613,418	38,743,611	983,357,029	2,503,713,400	1,867,016,381	4,370,729,781
1,014,487	985,512,837	35,279,551	1,020,792,388	2,636,488,662	1,889,365,190	4,525,853,852
1,154,378	975,456,806	33,308,233	1,008,765,039	2,756,431,579	1,950,180,726	4,706,612,305
1,167,183	1,007,050,411	2,385,566	1,009,435,977	2,967,931,591	2,000,784,860	4,968,716,451
1,197,868	1,043,526,714	5,156,155	1,048,682,869	3,196,083,139	2,055,894,662	5,251,977,801
1,223,757	1,074,384,734	570,534	1,074,955,268	3,428,890,294	2,133,996,765	5,562,887,059
1,225,943	–	–	1,068,238,084	3,648,619,814	2,193,695,404	5,842,315,218
1,229,877	–	–	1,063,477,115	3,848,333,434	2,174,191,409	6,022,524,843
1,236,834	–	–	1,012,574,833	3,956,180,962	2,202,404,046	6,158,585,008

Value of Assessed Machinery	Value of all other Assessed Tangible Personal Property	Total Value of Assessed Tangible Personal Estate	Value of Assessed Real Estate		
			Buildings, excluding Land	Land, excluding Buildings	Total
58,407,574		$833,056,973	$4,089,153,687	$2,205,744,426	$6,294,898,113
3,815,619	$156,573,057	828,757,723	4,179,952,776	2,224,828,629	6,404,781,405
9,064,452	158,705,316	797,683,962	4,167,846,702	2,215,828,294	6,383,674,996
8,047,663	151,939,419	745,311,230	4,075,348,968	2,178,348,337	6,253,697,305

same provisions, were not required to be reported by the assessors to the Tax Commissioner or any other State nts for the year 1912 were reported to the Tax Commissioner, and the summary of the total valuation and taxes, se taxes are included for the first time in the figures of the year 1912. For the year 1913 and the following blic Document No. 19 of each year respectively, and are included in the figures shown in the above table. t number of residents and non-residents assessed, and number of persons assessed for poll tax only, were elim- essed Machinery.

TABLE VI. — AGGREGATES OF POLLS, PROPERTY AND TAXES

YEARS	TOTAL VALUATION OF ASSESSED ESTATE	TAX FOR STATE, COUNTY, AND CITY OR TOWN PURPOSES, INCLUDING OVERLAYINGS			
		On Personal Estate	On Real Estate	On Polls	Total
May 1, 1905 . .	$3,312,255,163	$11,744,327	$44,027,481	$1,704,852	$57,476,660
May 1, 1906 . .	3,404,893,165	11,865,316	44,300,647	1,727,372	57,893,335
May 1, 1907 . .	3,512,557,604	12,386,602	45,794,214	1,758,094	59,938,910
May 1, 1908 . .	3,590,690,106	13,439,020	48,834,941	1,772,526	64,046,487
May 1, 1909 . .	3,727,473,635	14,160,319	49,411,010	1,810,418	65,381,747
April 1, 1910 . .	3,907,892,598	15,409,459	51,307,305	1,872,612	68,589,376
April 1, 1911 . .	4,077,235,263	16,216,396	53,175,999	1,897,134	71,289,529
April 1, 1912[1] . .	4,285,368,566	17,677,058	55,504,034	1,930,938	75,112,030
April 1, 1913 . .	4,471,736,046	19,377,075	60,336,948	1,968,084	81,682,107
April 1, 1914 . .	4,644,814,610	21,164,710	64,806,379	2,012,464	87,983,553
April 1, 1915 . .	4,769,860,495	22,103,491	68,776,976	2,055,772	92,936,239
April 1, 1916 . .	4,962,238,008	23,328,159	70,355,851	2,087,046	95,771,056
April 1, 1917 . .	4,538,998,071	14,598,938	74,732,573	2,163,960	91,495,471
April 1, 1918 . .	4,738,976,589	18,074,759	81,617,124	2,108,400	101,800,283
April 1, 1919 . .	4,903,775,948	21,565,927	92,794,067	2,105,672	116,465,666
April 1, 1920 . .	5,354,086,810	25,390,747	111,963,734	5,048,850	142,403,331
April 1, 1921 . .	5,546,646,240	27,279,952	120,533,315	5,072,435	152,885,702
April 1, 1922 . .	5,715,377,344	28,015,736	129,114,786	5,771,158	162,901,680
April 1, 1923 . .	5,978,152,428	27,648,403	134,188,998	5,835,915	167,673,316
April 1, 1924 . .	6,300,660,670	29,352,130	145,245,470	2,395,736	176,993,336
April 1, 1925 . .	6,637,842,327	30,692,816	158,697,958	2,447,514	191,838,288
April 1, 1926 . .	6,910,553,302	32,006,124	177,723,435	2,451,886	212,181,445
April 1, 1927 . .	7,086,001,958	31,384,694	177,757,876	2,459,754	211,602,324
April 1, 1928 . .	7,171,159,841	29,645,612	178,809,960	2,473,668	210,929,240
April 1, 1929 . .	7,127,955,086	24,141,607	181,120,086	2,484,742	207,746,435
April 1, 1930 . .	7,233,539,128	24,768,622	191,259,771	2,511,602	218,539,995
April 1, 1931 . .	7,181,358,958	24,887,601	198,396,854	2,522,304	225,806,759
April 1, 1932[2] . .	6,999,008,535	25,201,870	210,754,735	2,539,034	238,495,639

[1] Assessments made pursuant to section 75 of Chapter 59 of the General Laws, and earlier statutes con- any other State official until the passage of chapter 312 of the Acts of 1912. Pursuant to the provisions of the total valuation and taxes, including these assessments, appears in House Document No. 2248 of the 1912. For the year 1913 and the following years assessments made pursuant to the provisions of section are included in the figures shown in the above table.

[2] The figures for the year 1932 do not include assessments made in December of that year.

AS ASSESSED DURING TWENTY-EIGHT YEARS — 1905–1932 — Concluded.

Number of Horses Assessed	Number of Cows Assessed	Number of Sheep Assessed	Number of Neat Cattle other than Cows Assessed	Number of Swine Assessed	Number of Dwelling Houses Assessed	Number of Acres of Land Assessed	Number and Value of Fowl Assessed	
							Number	Value
181,470	181,920	24,707	44,368	33,022	479,191	4,486,724	716,308	$332,907
180,238	181,816	24,732	42,536	30,805	485,910	4,484,020	822,732	388,590
179,175	179,075	26,760	39,414	29,286	493,143	4,481,429	911,557	428,182
174,756	171,458	24,616	38,743	30,231	498,641	4,485,099	962,735	460,632
169,607	168,221	24,063	38,529	28,091	505,512	4,492,728	877,193	425,957
165,632	166,048	25,237	38,256	30,686	516,597	4,512,626	952,516	491,768
164,192	166,500	25,855	38,269	41,455	527,716	4,514,020	1,149,654	608,428
160,796	161,680	24,551	41,719	39,344	539,963	4,529,903	1,269,448	691,685
157,005	151,304	21,223	42,010	30,606	550,787	4,526,457	1,263,392	707,928
152,596	147,231	18,040	39,736	30,244	561,419	4,634,182	1,353,617	795,365
147,927	145,049	16,517	42,696	31,421	572,405	4,535,386	1,467,495	867,682
138,918	147,681	15,717	44,257	31,064	587,431	4,540,725	1,401,974	842,025
121,976	149,179	15,425	45,896	27,360	598,277	4,541,335	1,442,923	1,052,283
114,885	150,886	16,625	47,104	34,226	606,362	4,547,160	1,056,963	927,045
107,008	148,687	17,926	48,456	42,074	609,356	4,539,525	928,998	978,833
97,679	153,537	17,208	46,772	41,031	621,896	4,540,285	1,123,354	1,429,145
93,952	158,305	15,168	43,677	28,819	620,984	4,536,261	1,217,004	1,483,073
91,441	167,311	12,827	41,467	23,138	627,404	4,513,123	1,450,885	1,663,495
86,628	164,135	11,376	39,454	22,694	642,966	4,508,247	1,620,437	1,829,023
81,885	157,750	10,151	34,493	21,618	671,922	4,512,290	1,618,906	1,802,153
75,433	148,366	10,489	29,532	21,137	681,871	4,500,544	1,607,794	1,776,250
68,194	141,006	9,762	25,807	23,279	703,476	4,479,921	1,517,091	1,678,057
63,543	133,427	9,843	25,249	30,860	725,642	4,460,429	1,546,365	1,720,543
58,986	131,059	9,715	25,688	35,040	743,449	4,450,356	1,593,425	1,693,734
54,182	129,603	9,595	29,320	30,240	756,550	4,441,780	1,537,660	1,642,544
48,805	129,654	10,556	35,042	34,634	766,332	4,430,640	1,778,063	1,859,697
45,859	129,043	9,829	35,438	39,048	770,209	4,426,395	1,792,619	1,762,120
42,877	131,410	10,024	36,420	35,628	774,013	4,412,648	1,829,833	1,595,721

taining the same provisions, were not required to be reported by the assessors to the Tax Commissioner or of this act these assessments for the year 1912 were reported to the Tax Commissioner, and the summary Legislature of 1913. In the above table these taxes are included for the first time in the figures of the year 75, above mentioned, are tabulated in Part II, Public Document No. 19, of each year respectively, and

Public Document (Part II) No. 19

The Commonwealth of Massachusetts

AGGREGATES

OF

PROPERTY AND TAXES

AS

ASSESSED IN DECEMBER, 1932

ISSUED BY

HENRY F. LONG, *Commissioner of Corporations and Taxation*

See in connection with this publication, Part I, P. D. 19, Seventy-second Annual Abstract of Polls, Property and Taxes, submitted to the General Court under date of December 1, 1932.

PUBLICATION OF THIS DOCUMENT APPROVED BY THE COMMISSION ON ADMINISTRATION AND FINANCE
400. 4-'33. Order 8200

TABLE I. — *Aggregates of Property and Taxes, as Assessed*

CITIES AND TOWNS.	Number of Persons, Partnerships and Corporations Assessed on Property.	Value of Assessed Stock in Trade.	Value of Assessed Live Stock.	Value of Assessed Machinery.	Value of All Other Assessed Tangible Personal Property.
BARNSTABLE.					
Barnstable	35	–	–	–	$1,100
Bourne	2	–	–	–	–
Brewster	1	–	–	–	–
Chatham	–	–	–	–	–
Dennis	2	–	–	$9,525	–
Eastham	2	–	–	–	–
Falmouth	6	–	$100	100	775
Harwich	5	–	–	–	100
Mashpee	–	–	–	–	–
Orleans	–	–	–	–	–
Provincetown	10	–	–	1,400	100
Sandwich	–	–	–	–	–
Truro	4	–	–	–	–
Wellfleet	11	–	–	–	–
Yarmouth	11	$950	–	–	1,050
Totals	89	$950	$100	$11,025	$3,125
BERKSHIRE					
Adams	–	–	–	–	–
Alford	–	–	–	–	–
Becket	1	–	$400	–	$100
Cheshire	–	–	–	–	–
Clarksburg	–	–	–	–	–
Dalton	1	–	140	–	–
Egremont	–	–	–	–	–
Florida	–	–	–	–	–
Great Barrington	–	–	–	–	–
Hancock	1	–	–	–	1,997
Hinsdale	–	–	–	–	–
Lanesborough	–	–	–	–	–
Lee	–	–	–	–	–
Lenox	–	–	–	–	–
Monterey	1	–	–	–	200
Mount Washington	1	–	–	–	100
New Ashford	–	–	–	–	–
New Marlborough	1	–	–	–	–
North Adams	6	–	–	–	–
Otis	1	–	100	–	–
Peru	1	–	–	–	–
Pittsfield	6	$1,650	–	–	$2,700
Richmond	–	–	–	–	–
Sandisfield	–	–	–	–	700
Savoy	–	–	–	–	–
Sheffield	–	–	–	–	–
Stockbridge	–	–	–	–	–
Tyringham	–	–	–	–	–
Washington	–	–	–	–	–
West Stockbridge	–	–	–	–	–
Williamstown	4	–	–	–	–
Windsor	–	–	–	–	–
Totals	24	$1,650	$640	–	$5,797
BRISTOL					
Acushnet	22	–	–	–	–
Attleboro	2	–	–	–	–
Berkley	7	$750	–	$6,641	–
Dartmouth	3	100	–	–	–
Dighton	3	–	–	–	–
Easton	2	–	–	–	–
Fairhaven	7	200	$950	–	$200
Fall River	6	900	–	250	–
Freetown	3	–	–	–	–
Mansfield	1	–	–	–	–
New Bedford	6	6,100	–	–	25
North Attleborough	5	2,500	–	7,000	1,000
Norton	1	–	–	–	–
Raynham	–	–	–	–	–
Rehoboth	15	160	22	–	100
Seekonk	–	–	–	–	–
Somerset	–	–	–	–	–
Swansea	4	–	–	–	–
Taunton	4	–	–	–	150
Westport	1	–	–	–	–
Totals	92	$10,710	$972	$13,891	$1,475

between the 10th and 20th Days of December, 1932.

Total Value of Assessed Tangible Personal Estate.	Value of Assessed Real Estate.		
	Buildings, excluding Land.	Land, excluding Buildings.	Total.
$1,100	$10,400	$13,070	$23,470
–	1,900	1,000	2,900
–	1,810	330	2,140
–	–	–	–
9,525	–	100	100
–	–	10,080	10,080
975	5,450	550	6,000
100	3,950	920	4,870
–	–	–	–
–	–	–	–
1,500	200	2,400	2,600
–	–	–	–
–	–	840	840
–	1,500	2,615	4,115
2,000	5,000	5,450	10,450
$15,200	$30,210	$37,355	$67,565
–	–	–	–
–	–	–	–
$500	–	–	–
–	–	–	–
–	–	–	–
140	–	–	–
–	–	–	–
–	–	–	–
–	–	–	–
1,997	–	–	–
–	–	–	–
–	–	–	–
–	–	–	–
–	–	–	–
200	–	–	–
100	$600	$100	$700
–	–	–	–
–	800	5,200	6,000
–	12,200	2,850	15,050
100	–	–	–
–	–	200	200
4,350	4,350	1,150	5,500
–	–	–	–
700	–	–	–
–	–	–	–
–	–	–	–
–	–	–	–
–	–	–	–
–	–	–	–
–	–	–	–
–	6,850	1,100	7,950
–	–	–	–
$8,087	$24,800	$10,600	$35,400
–	$3,279	$5,978	$9,257
–	2,500	75	2,575
$7,391	–	17,855	17,855
100	–	150	150
–	600	100	700
–	1,325	275	1,600
1,350	2,600	1,430	4,030
1,150	150	1,000	1,150
–	3,400	1,050	4,450
–	2,300	1,575	3,875
6,125	350	–	350
10,500	1,650	190	1,840
–	450	900	1,350
–	–	–	–
282	250	2,325	2,575
–	–	–	–
–	–	–	–
–	5,250	4,175	9,425
150	100	500	600
–	–	750	750
$27,048	$24,204	$38,328	$62,532

TABLE I. — *Aggregates of Property and Taxes, as Assessed*

CITIES AND TOWNS.	Total Valuation of Assessed Estate.	Taxes on the Property shown in This Table.			Rate of Total Tax per $1,000.
		On Personal Estate.	On Real Estate.	Total.	
BARNSTABLE					
Barnstable	$24,570	$26	$563	$589	$24 00
Bourne	2,900	–	66	66	22 80
Brewster	2,140	–	44	44	21 00
Chatham	–	–	–	–	–
Dennis	9,625	281	3	284	29 60
Eastham	10,080	–	317	317	31 50
Falmouth	6,975	21	127	148	21 25
Harwich	4,970	2	102	104	21 00
Mashpee	–	–	–	–	–
Orleans	–	–	–	–	–
Provincetown	4,100	61	105	166	40 60
Sandwich	–	–	–	–	–
Truro	840	–	13	13	16 15
Wellfleet	4,115	–	75	75	18 25
Yarmouth	12,450	60	313	373	30 00
Totals	$82,765	$451	$1,728	$2,179	–
BERKSHIRE					
Adams	–	–	–	–	–
Alford	–	–	–	–	–
Becket	$500	$14	–	$14	$28 50
Cheshire	–	–	–	–	–
Clarksburg	–	–	–	–	–
Dalton	140	4	–	4	29 70
Egremont	–	–	–	–	–
Florida	–	–	–	–	–
Great Barrington	–	–	–	–	–
Hancock	1,997	51	–	51	26 00
Hinsdale	–	–	–	–	–
Lanesborough	–	–	–	–	–
Lee	–	–	–	–	–
Lenox	–	–	–	–	–
Monterey	200	5	–	5	27 70
Mount Washington	800	2	12	14	17 50
New Ashford	–	–	–	–	–
New Marlborough	6,000	–	150	150	25 00
North Adams	15,050	–	514	514	34 20
Otis	100	2	–	2	28 80
Peru	200	–	4	4	20 00
Pittsfield	9,850	165	209	374	38 00
Richmond	–	–	–	–	–
Sandisfield	700	13	–	13	19 80
Savoy	–	–	–	–	–
Sheffield	–	–	–	–	–
Stockbridge	–	–	–	–	–
Tyringham	–	–	–	–	–
Washington	–	–	–	–	–
West Stockbridge	–	–	–	–	–
Williamstown	7,950	–	226	226	28 50
Windsor	–	–	–	–	–
Totals	$43,487	$256	$1,115	$1,371	–
BRISTOL					
Acushnet	$9,257	–	$296	$296	$32 00
Attleboro	2,575	–	100	100	38 90
Berkley	25,246	$222	535	757	30 00
Dartmouth	250	3	5	8	33 90
Dighton	700	–	17	17	25 50
Easton	1,600	–	43	43	27 00
Fairhaven	5,380	43	131	174	32 50
Fall River	2,300	50	50	100	43 70
Freetown	4,450	–	133	133	30 00
Mansfield	3,875	–	130	130	33 60
New Bedford	6,475	243	14	257	39 80
North Attleborough	12,340	373	65	438	35 50
Norton	1,350	–	39	39	29 20
Raynham	–	–	–	–	–
Rehoboth	2,857	8	70	78	27 40
Seekonk	–	–	–	–	–
Somerset	–	–	–	–	–
Swansea	9,425	–	198	198	21 10
Taunton	750	6	23	29	38 80
Westport	750	–	23	23	31 20
Totals	$89,580	$948	$1,872	$2,820	–

between the 10th and 20th Days of December, 1932 — Continued.

Number of Horses Assessed.	Number of Cows Assessed.	Number of Sheep Assessed.	Number of Neat Cattle other than Cows Assessed.	Number of Swine Assessed.	Number of Dwelling Houses Assessed.	Number of Acres of Land. Assessed.	Number and Value of Fowl Assessed.	
							Number.	Value.
–	–	–	–	–	6	75	–	–
–	–	–	–	–	–	–	–	–
–	–	–	–	–	1	10	–	–
–	–	–	–	–	–	–	–	–
–	–	–	–	–	–	–	–	–
–	–	–	–	–	–	280	–	–
–	–	–	–	–	2	2	–	–
–	–	–	–	–	3	6	–	–
–	–	–	–	–	–	–	–	–
–	–	–	–	–	–	–	–	–
–	–	–	–	–	–	–	–	–
–	–	–	–	–	–	–	–	–
–	–	–	–	–	–	16	–	–
–	–	–	–	–	1	29	–	–
–	–	–	–	–	2	35	–	–
–	–	–	–	–	15	453	–	–
–	–	–	–	–	–	–	–	–
–	–	–	–	–	–	–	–	–
4	–	–	–	–	–	–	–	–
–	–	–	–	–	–	–	–	–
–	–	–	–	–	–	–	–	–
–	4	–	–	–	–	–	–	–
–	–	–	–	–	–	–	–	–
–	–	–	–	–	–	–	–	–
–	–	–	–		–	–	–	–
–	–	–	–	–	–	–	–	–
–	–	–	–	–	–	–	–	–
–	–	–	–	–	–	–	–	–
–	–	–	–	–	–	–	–	–
–	–	–	–	–	–	–	–	–
–	–	–	–	–	–	–	–	–
–	–	–	–	–	1	2	–	–
–	–	–	–	–	–	–	–	–
–	–	–	–	–	1	350	–	–
–	–	–	–	–	3	1	–	–
–	2	–	–	–	–	–	40	$30
–	–	–	–	–	–	19	–	–
–	–	–	–	–	2	–	–	–
–	–	–	–	–	–	–	–	–
–	–	–	–	–	–	–	–	–
–	–	–	–	–	–	–	–	–
–	–	–	–	–	–	–	–	–
–	–	–	–	–	–	–	–	–
–	–	–	–	–	–	–	–	–
–	–	–	–	–	–	–	–	–
–	–	–	–	–	–	–	–	–
–	–	–	–	–	2	2	–	–
–	–	–	–	–	–	–	–	–
4	6	–	–	–	9	374	40	30
–	–	–	–	–	2	19	–	–
–	–	–	–	–	1	–	–	–
–	–	–	–	–	–	38	–	–
–	–	–	–	–	–	–	–	–
–	–	–	–	–	1	8	–	–
–	–	–	–	–	1	8	–	–
2	14	–	–	–	3	1	10	10
–	–	–	–	–	1	8	–	–
–	–	–	–	–	2	30	–	–
–	–	–	–	–	1	90	–	–
–	–	–	–	–	–	–	–	–
–	–	–	–	–	1	–	–	–
–	–	–	–	–	1	39	–	–
–	–	–	–	–	–	–	–	–
–	–	–	–	–	1	210	50	22
–	–	–	–	–	–	–	–	–
–	–	–	–	–	–	–	–	–
–	–	–	–	–	4	22	–	–
–	–	–	–	–	–	25	–	–
–	–	–	–	–	–	–	–	–
2	14	–	–	–	19	498	60	$32

TABLE I. — *Aggregates of Property and Taxes, as Assessed*

CITIES AND TOWNS.	Number of Persons, Partnerships and Corporations Assessed on Property.	Value of Assessed Stock in Trade.	Value of Assessed Live Stock.	Value of Assessed Machinery.	Value of All Other Assessed Tangible Personal Property.
DUKES COUNTY					
Chilmark	–	–	–	–	–
Edgartown	3	$1,000	–	–	–
Gay Head	–	–	–	–	–
Gosnold	–	–	–	–	–
Oak Bluffs	8	–	–	–	$300
Tisbury	–	–	–	–	–
West Tisbury	–	–	–	–	–
Totals	11	$1,000	–		$300
ESSEX					
Amesbury	4	–	–	–	$800
Andover	124	–	–	–	500
Beverly	6	–	–	–	80,000
Boxford	3	–	$125	–	1,500
Danvers	3	–	–	–	200
Essex	–	–	–	–	–
Georgetown	1	–	–	–	–
Gloucester	3	50	–	–	2,100
Groveland	–	–	–	–	–
Hamilton	2	–	–	–	–
Haverhill	9	–	–	$2,350	800
Ipswich	–	–	–	–	–
Lawrence	2	1,000	–	–	–
Lynn	1	–	–	500	–
Lynnfield	5	–	–	–	1,900
Manchester	–	–	–	–	–
Marblehead	1	–	–	–	1,400
Merrimac	9	–	120	4,000	–
Methuen	6	750	–	–	–
Middleton	8	–	–	–	–
Nahant	2	–	–	–	–
Newbury	7	–	–	–	250
Newburyport	8	–	–	–	100
North Andover	1	–	–	–	–
Peabody	22	800	100	–	–
Rockport	–	–	–	–	–
Rowley	–	–	–	–	–
Salem	3	100	–	–	300
Salisbury	–	–	–	–	–
Saugus	6	1,000	–	–	–
Swampscott	3	–	–	–	–
Topsfield	2	–	–	–	–
Wenham	–	–	–	–	–
West Newbury	6	500	250	–	25
Totals	247	4,200	$595	$6,850	$89,875
FRANKLIN					
Ashfield	1	–	–	–	–
Bernardstown	3	–	–	–	–
Buckland	2	–	–	$250	–
Charlemont	2	–	–	–	1,105
Colrain	–	–	–	–	–
Conway	2	–	–	–	–
Deerfield	–	–	–	–	–
Erving	1	–	–	–	–
Gill	1	–	–	–	160
Greenfield	29	–	125	–	7,100
Hawley	–	–	–	–	–
Heath	1	–	–	–	–
Leverett	3	–	–	–	–
Leyden	–	–	–	–	–
Monroe	–	–	–	–	–
Montague	1	1,500	–	–	–
New Salem	–	–	–	–	–
Northfield	–	–	–	–	–
Orange	2	–	–	11,700	–
Rowe	–	–	–	–	–
Shelburne	–	–	–	–	–
Shutesbury	–	–	–	–	–
Sunderland	–	–	–	–	–
Warwick	–	–	–	–	–
Wendell	2	–	–	–	–
Whately	–	–	–	–	–
Totals	50	$1,500	$125	$11,950	$8,365

between the 10th and 20th Days of December, 1932 — Continued

Total Value of Assessed Tangible Personal Estate.	Value of Assessed Real Estate.		
	Buildings, excluding Land.	Land, excluding Buildings.	Total.
–	$1,470	$1,700	$3,170
$1,000	4,600	1,890	6,490
–	–	–	–
–	–	–	–
300	2,110	1,455	3,565
–	–	–	–
–	–	–	–
$1,300	$8,180	$5,045	$13,225
$800	$3,325	$500	$3,825
500	–	5,985	5,985
80,000	4,225	3,675	7,900
1,625	–	900	900
200	4,000	5,400	9,400
–	–	–	–
–	–	130	130
2,150	–	3,500	3,500
–	–	–	–
–	–	500	500
3,150	6,775	500	7,275
–	–	–	–
1,000	14,200	1,475	15,675
500	–	–	–
1,900	–	2,500	2,500
–	–	–	–
1,400	–	–	–
4,120	3,150	1,320	4,470
750	–	225	225
–	6,150	825	6,975
–	2,300	3,044	5,344
250	3,550	2,650	6,200
100	9,000	34,050	43,050
–	8,000	4,500	12,500
900	11,000	9,400	20,400
–	–	–	–
–	–	–	–
400	–	100	100
–	–	–	–
1,000	200	525	725
–	7,050	–	7,050
–	2,650	4,200	6,850
–	–	–	–
775	3,725	850	4,575
$101,520	$89,300	$86,754	$176,054
–	–	$500	$500
–	$3,100	2,400	5,500
250	100	500	600
1,105	–	–	–
–	–	–	–
–	700	1,000	1,700
–	–	–	–
–	–	100	100
160	–	–	–
7,225	2,700	–	2,700
–	–	–	–
–	–	400	400
–	500	500	1,000
–	–	–	–
–	–	–	–
1,500	–	–	–
–	–	–	–
–	–	–	–
11,700	–	–	–
–	–	–	–
–	–	–	–
–	–	–	–
–	–	–	–
–	–	–	–
–	–	382	382
–	–	–	–
$21,940	$7,100	$5,782	$12,882

TABLE I. — *Aggregates of Property and Taxes, as Assessed*

CITIES AND TOWNS.	TOTAL VALUATION OF ASSESSED ESTATE.	TAXES ON THE PROPERTY SHOWN IN THIS TABLE.			RATE OF TOTAL TAX PER $1,000.
		On Personal Estate.	On Real Estate.	Total.	
DUKES COUNTY					
Chilmark	$3,170	–	$48	$48	$15 20
Edgartown	7,490	$21	136	157	21 00
Gay Head	–	–	–	–	–
Gosnold	–	–	–	–	–
Oak Bluffs	3,865	9	103	112	29 00
Tisbury	–	–	–	–	–
West Tisbury	–	–	–	–	–
Totals.	$14,525	$30	$287	$317	–
ESSEX					
Amesbury	$4,625	$27	$129	$156	$33 80
Andover	6,485	12	143	155	24 00
Beverly	87,900	2,464	243	2,707	30 80
Boxford	2,525	45	25	70	28 00
Danvers	9,600	8	364	372	38 80
Essex	–	–	–	–	–
Georgetown	130	–	3	3	28 30
Gloucester	5,650	70	115	185	32 80
Groveland	–	–	–	–	–
Hamilton	500	–	11	11	23 70
Haverhill	10,425	107	247	354	34 00
Ipswich	–	–	–	–	–
Lawrence	16,675	36	577	613	36 80
Lynn	500	17	–	17	34 80
Lynnfield	4,400	45	60	105	24 00
Manchester	–	–	–	–	–
Marblehead	1,400	35	–	35	25 00
Merrimac	8,590	193	210	403	47 00
Methuen	975	29	9	38	39 65
Middleton	6,975	–	223	223	32 00
Nahant	5,344	–	160	160	30 00
Newbury	6,450	6	159	165	25 60
Newburyport	43,150	4	1,791	1,795	41 60
North Andover	12,500	–	462	462	37 00
Peabody	21,300	30	689	719	33 80
Rockport	–	–	–	–	–
Rowley	–	–	–	–	–
Salem	500	13	3	16	32 40
Salisbury	–	–	–	–	–
Saugus	1,725	35	25	60	34 85
Swampscott	7,050	–	186	186	26 40
Topsfield	6,850	–	113	113	16 50
Wenham	–	–	–	–	–
West Newbury	5,350	28	164	192	36 00
Totals.	$277,574	$3,204	$6,111	$9,315	–
FRANKLIN					
Ashfield	$500	–	$11	$11	$23 00
Bernardston	5,500	–	115	115	21 00
Buckland	850	$5	12	17	20 50
Charlemont	1,105	25	–	25	22 80
Colrain	–	–	–	–	–
Conway	1,700	–	47	47	27 80
Deerfield	–	–	–	–	–
Erving	100	–	2	2	20 00
Gill	160	4	–	4	29 00
Greenfield	9,925	228	85	313	31 60
Hawley	–	–	–	–	–
Heath	400	–	9	9	24 50
Leverett	1,000	–	32	32	32 00
Leyden	–	–	–	–	–
Monroe	–	–	–	–	–
Montague	1,500	46	–	46	31 00
New Salem	–	–	–	–	–
Northfield	–	–	–	–	–
Orange	11,700	444	–	444	38 00
Rowe	–	–	–	–	–
Shelburne	–	–	–	–	–
Shutesbury	–	–	–	–	–
Sunderland	–	–	–	–	–
Warwick	–	–	–	–	–
Wendell	382	–	7	7	19 00
Whately	–	–	–	–	–
Totals.	$34,822	$752	$320	$1,072	–

between the 10th and 20th Days of December, 1932 — Continued.

Number of Horses Assessed.	Number of Cows Assessed.	Number of Sheep Assessed.	Number of Neat Cattle other than Cows Assessed.	Number of Swine Assessed.	Number of Dwelling Houses Assessed.	Number of Acres of Land Assessed.	Number and Value of Fowl Assessed.	
							Number	Value.
–	–	–	–	–	–	–	–	–
–	–	–	–	–	2	1	–	–
–	–	–	–	–	–	–	–	–
–	–	–	–	–	–	–	–	–
–	–	–	–	–	3	–	–	–
–	–	–	–	–	–	–	–	–
–	–	–	–	–	–	–	–	–
–	–	–	–	–	5	1	–	–
–	–	–	–	–	2	7	–	–
–	–	–	–	–	–	–	–	–
–	–	–	–	–	2	–	–	–
–	1	–	–	–	–	40	90	$90
–	–	–	–	–	1	13	–	–
–	–	–	–	–	–	–	–	–
–	–	–	–	–	–	13	–	–
–	–	–	–	–	–	1	–	–
–	–	–	–	–	–	–	–	–
–	–	–	–	–	–	1	–	–
–	–	–	–	–	4	2	–	–
–	–	–	–	–	–	–	–	–
–	–	–	–	–	3	–	–	–
–	–	–	–	–	–	–	–	–
–	–	–	–	–	–	5	–	–
–	–	–	–	–	–	–	–	–
–	–	–	–	–	–	–	–	–
–	2	–	1	–	5	22	–	–
–	–	–	–	–	–	8	–	–
–	–	–	–	–	2	3	–	–
–	–	–	–	–	1	–	–	–
–	–	–	–	–	4	11	–	–
–	–	–	–	–	5	4	–	–
–	–	–	–	–	1	16	–	–
–	3	–	–	–	8	16	–	–
–	–	–	–	–	–	–	–	–
–	–	–	–	–	–	–	–	–
–	–	–	–	–	–	–	–	–
–	–	–	–	–	–	–	–	–
–	–	–	–	–	1	1	–	–
–	–	–	–	–	2	–	–	–
–	–	–	–	–	2	45	–	–
–	–	–	–	–	–	–	–	–
2	1	–	–	–	2	25	100	100
2	7	–	1	–	45	233	190	$190
–	–	–	–	–	–	110	–	–
–	–	–	–	–	2	107	–	–
–	–	–	–	–	–	12	–	–
–	–	–	–	–	–	–	–	–
–	–	–	–	–	–	–	–	–
–	–	–	–	–	1	108	–	–
–	–	–	–	–	–	–	–	–
–	–	–	–	–	–	–	–	–
–	–	–	–	–	–	–	–	–
–	2	–	–	–	–	–	–	–
–	–	–	–	–	–	–	–	–
–	–	–	–	–	–	80	–	–
–	–	–	–	–	1	48	–	–
–	–	–	–	–	–	–	–	–
–	–	–	–	–	–	–	–	–
–	–	–	–	–	–	–	–	–
–	–	–	–	–	–	–	–	–
–	–	–	–	–	–	–	–	–
–	–	–	–	–	–	–	–	–
–	–	–	–	–	–	–	–	–
–	–	–	–	–	–	–	–	–
–	–	–	–	–	–	–	–	–
–	–	–	–	–	–	–	–	–
–	–	–	–	–	–	–	–	–
–	–	–	–	–	–	45	–	–
–	–	–	–	–	–	–	–	–
–	2	–	–	–	4	510	–	–

TABLE I. — *Aggregates of Property and Taxes, as Assessed*

CITIES AND TOWNS.	Number of Persons, Partnerships, and Corporations Assessed on Property.	Value of Assessed Stock in Trade.	Value of Assessed Live Stock.	Value of Assessed Machinery.	Value of All Other Assessed Tangible Personal Property.
HAMPDEN					
Agawam	1	–	–	–	–
Blandford	2	–	–	–	–
Brimfield	3	–	–	–	$400
Chester	–	–	–	–	–
Chicopee	5	–	$540	–	–
East Longmeadow	–	–	–	–	–
Granville	–	–	–	–	–
Hampden	–	–	–	–	–
Holland	–	–	–	–	–
Holyoke	4	$1,000	–	$3,000	300
Longmeadow	–	–	–	–	–
Ludlow	2	–	–	–	–
Monson	3	–	–	–	–
Montgomery	–	–	–	–	–
Palmer	–	–	–	–	–
Russell	1	–	–	–	–
Southwick	5	–	–	–	300
Springfield	46	4,760	–	1,450	19,570
Tolland	1	–	–	–	–
Wales	2	–	80	–	150
West Springfield	1	–	–	–	–
Westfield	11	3,370	–	–	1,610
Wilbraham	1	–	–	–	–
Totals	88	$9,130	$620	$4,450	$22,330
HAMPSHIRE					
Amherst	1	$550	–	–	–
Belchertown	4	–	–	–	–
Chesterfield	1	–	–	–	–
Cummington	2	–	–	–	–
Easthampton	2	–	–	–	–
Enfield	–	–	–	–	–
Goshen	–	–	–	–	–
Granby	–	–	–	–	–
Greenwich	–	–	–	–	–
Hadley	–	–	–	–	–
Hatfield	–	–	–	–	–
Huntington	3	–	–	–	–
Middlefield	1	–	–	–	$200
Northampton	4	1,100	–	–	–
Pelham	3	–	–	–	–
Plainfield	–	–	–	–	–
Prescott	–	–	–	–	–
South Hadley	–	–	–	–	–
Southampton	–	–	–	–	–
Ware	1	–	–	$8,000	–
Westhampton	2	–	–	–	–
Williamsburg	–	–	–	–	–
Worthington	2	–	$220	–	–
Totals	26	$1,650	$220	$8,000	$200
MIDDLESEX					
Acton	3	$500	–	$12,000	–
Arlington	9	700	–	1,250	$1,750
Ashby	1	–	65	–	–
Ashland	8	–	–	–	–
Ayer	2	–	–	–	–
Bedford	3	100	3,110	–	2,500
Belmont	7	–	–	12,000	1,700
Billerica	14	–	–	–	–
Boxborough	–	–	–	–	–
Burlington	–	–	–	–	–
Cambridge	15	2,900	–	59,000	3,700
Carlisle	–	–	–	–	–
Chelmsford	18	–	–	–	–
Concord	4	–	–	–	1,000
Dracut	4	–	–	–	–
Dunstable	–	–	–	–	–
Everett	10	–	–	–	–
Framingham	8	–	–	–	2,510
Groton	1	–	–	–	–
Holliston	–	–	–	–	–
Hopkinton	3	–	1,200	–	300
Hudson	–	–	–	–	–
Lexington	2	–	–	–	1,000

between the 10th and 20th Days of December, 1932 — Continued.

Total Value of Assessed Tangible Personal Estate.	Value of Assessed Real Estate.		
	Buildings, excluding Land.	Land, excluding Buildings.	Total.
–	–	$300	$300
–	–	1,500	1,500
$400	–	600	600
–	–	–	–
540	$8,400	5,700	14,100
–	–	–	–
–	–	–	–
–	–	–	–
–	–	–	–
4,300	4,700	1,850	6,550
–	–	–	–
–	1,500	525	2,025
–	–	400	400
–	–	–	–
–	–	–	–
–	2,400	400	2,800
300	340	1,195	1,535
25,780	500	700	1,200
–	800	100	900
230	850	650	1,500
–	500	1,500	2,000
4,980	–	–	–
–	–	320	320
$36,530	$19,990	$15,740	$35,730
$550	–	–	–
–	$1,000	$1,500	$2,500
–	600	150	750
–	–	700	700
–	–	888	888
–	–	–	–
–	–	–	–
–	–	–	–
–	–	–	–
–	–	–	–
–	–	–	–
–	850	150	1,000
200	350	250	600
1,100	2,900	500	3,400
–	1,425	475	1,900
–	–	–	–
–	–	–	–
–	–	–	–
–	–	–	–
8,000	–	–	–
–	–	150	150
–	–	–	–
220	–	810	810
$10,070	$7,125	$5,573	$12,698
$12,500	–	–	–
3,700	–	–	–
65	–	–	–
–	$4,250	$3,170	$7,420
–	1,150	700	1,850
5,710	68,500	10,750	79,250
13,700	700	925	1,625
–	8,125	3,110	11,235
–	–	–	–
–	–	–	–
65,600	7,900	8,000	15,900
–	–	–	–
–	13,375	5,300	18,675
1,000	7,500	2,830	10,330
–	3,950	900	4,850
–	–	–	–
–	6,500	2,975	9,475
2,510	–	100	100
–	–	500	500
–	–	–	–
1,500	9,600	4,250	13,850
–	–	–	–
1,000	2,100	–	2,100

TABLE I. — *Aggregates of Property and Taxes, as Assessed*

CITIES AND TOWNS.	TOTAL VALUATION OF ASSESSED ESTATE.	TAXES ON THE PROPERTY SHOWN IN THIS TABLE.			RATE OF TOTAL TAX PER $1,000.
		On Personal Estate.	On Real Estate.	Total.	
HAMPDEN					
Agawam	$300	–	$9	$9	$30 00
Blandford	1,500	–	42	42	28 50
Brimfield	1,000	$12	17	29	29 00
Chester	–	–	–	–	–
Chicopee	14,640	23	603	626	42 80
East Longmeadow	–	–	–	–	–
Granville	–	–	–	–	–
Hampden	–	–	–	–	–
Holland	–	–	–	–	–
Holyoke	10,850	146	222	368	34 00
Longmeadow	–	–	–	–	–
Ludlow	2,025	–	91	91	45 20
Monson	400	–	15	15	37 50
Montgomery	–	–	–	–	–
Palmer	–	–	–	–	–
Russell	2,800	–	45	45	16 25
Southwick	1,835	8	41	49	27 00
Springfield	26,980	817	38	855	31 70
Tolland	900	–	20	20	23 00
Wales	1,730	6	42	48	27 75
West Springfield	2,000	–	67	67	33 60
Westfield	4,980	214	–	214	43 00
Wilbraham	320	–	12	12	37 50
Totals	$72,260	$1,226	$1,264	$2,490	–
HAMPSHIRE					
Amherst	$550	$14	–	$14	$26 60
Belchertown	2,500	–	$100	100	40 00
Chesterfield	750	–	18	18	24 00
Cummington	700	–	21	21	30 00
Easthampton	888	–	36	36	41 00
Enfield	–	–	–	–	–
Goshen	–	–	–	–	–
Granby	–	–	–	–	–
Greenwich	–	–	–	–	–
Hadley	–	–	–	–	–
Hatfield	–	–	–	–	–
Huntington	1,000	–	34	34	34 00
Middlefield	800	6	17	23	29 50
Northampton	4,500	37	114	151	33 60
Pelham	1,900	–	41	41	22 00
Plainfield	–	–	–	–	–
Prescott	–	–	–	–	–
South Hadley	–	–	–	–	–
Southampton	–	–	–	–	–
Ware	8,000	286	–	286	35 80
Westhampton	150	–	3	3	26 30
Williamsburg	–	–	–	–	–
Worthington	1,030	6	24	30	29 50
Totals	$22,768	$349	$408	$757	–
MIDDLESEX					
Acton	$12,500	$280	–	$280	$22 40
Arlington	3,700	112	–	112	30 40
Ashby	65	1	–	1	26 30
Ashland	7,420	–	280	280	37 80
Ayer	1,850	–	60	60	32 80
Bedford	84,960	188	2,614	2,802	33 00
Belmont	15,325	342	41	383	25 00
Billerica	11,235	–	381	381	34 00
Boxborough	–	–	–	–	–
Burlington	–	–	–	–	–
Cambridge	81,500	2,440	591	3,031	37 20
Carlisle	–	–	–	–	–
Chelmsford	18,675	–	668	668	35 80
Concord	11,330	36	380	416	36 80
Dracut	4,850	–	242	242	50 00
Dunstable	–	–	–	–	–
Everett	9,475	–	382	382	40 40
Framingham	2,610	80	3	83	32 00
Groton	500	–	16	16	33 00
Holliston	–	–	–	–	–
Hopkinton	15,350	49	460	509	33 20
Hudson	–	–	–	–	–
Lexington	3,100	31	65	96	31 00

between the 10th and 20th Days of December, 1932 — Continued.

Number of Horses Assessed.	Number of Cows Assessed.	Number of Sheep Assessed.	Number of Neat Cattle other than Cows Assessed.	Number of Swine Assessed.	Number of Dwelling Houses Assessed.	Number of Acres of Land Assessed.	Number and Value of Fowl Assessed.	
							Number.	Value.
–	–	–	–	–	–	–	–	–
–	–	–	–	–	–	125	–	–
–	–	–	–	–	–	50	–	–
–	–	–	–	–	–	–	–	–
2	8	–	–	4	2	–	–	–
–	–	–	–	–	–	–	–	–
–	–	–	–	–	–	–	–	–
–	–	–	–	–	–	–	–	–
–	–	–	–	–	–	–	–	–
–	–	–	–	–	2	–	–	–
–	–	–	–	–	–	–	–	–
–	–	–	–	–	1	1	–	–
–	–	–	–	–	–	25	–	–
–	–	–	–	–	–	–	–	–
–	–	–	–	–	–	–	–	–
–	–	–	–	–	1	–	–	–
–	–	–	–	–	2	52	–	–
–	–	–	–	–	–	–	–	–
–	–	–	–	–	1	100	–	–
–	2	–	–	–	2	28	–	–
–	–	–	–	–	1	–	–	–
–	–	–	–	–	–	–	–	–
–	–	–	–	–	–	2	–	–
2	10	–	–	4	12	383	–	–
–	–	–	–	–	–	–	–	–
–	–	–	–	–	2	151	–	–
–	–	–	–	–	1	1	–	–
–	–	–	–	–	–	85	–	–
–	–	–	–	–	–	22	–	–
–	–	–	–	–	–	–	–	–
–	–	–	–	–	–	–	–	–
–	–	–	–	–	–	–	–	–
–	–	–	–	–	–	–	–	–
–	–	–	–	–	–	–	–	–
–	–	–	–	–	–	–	–	–
–	–	–	–	–	1	52	–	–
–	–	–	–	–	1	10	–	–
–	–	–	–	–	1	–	–	–
–	–	–	–	–	2	30	–	–
–	–	–	–	–	–	–	–	–
–	–	–	–	–	–	–	–	–
–	–	–	–	–	–	–	–	–
–	–	–	–	–	–	–	–	–
–	–	–	–	–	–	–	–	–
–	–	–	–	–	–	–	–	–
–	–	–	–	–	–	–	–	–
4	1	–	–	–	–	162	–	–
4	1	–	–	–	8	513	–	–
–	–	–	–	–	–	–	–	–
–	–	–	–	–	–	–	–	–
–	1	–	–	–	–	–	–	–
–	–	–	–	–	–	–	–	–
–	–	–	–	–	1	–	–	–
3	16	–	6	6	7	185	1,800	$1,800
–	–	–	–	–	–	–	–	–
–	–	–	–	–	10	5	–	–
–	–	–	–	–	–	–	–	–
–	–	–	–	–	–	–	–	–
–	–	–	–	–	2	–	–	–
–	–	–	–	–	–	–	–	–
–	–	–	–	–	8	17	–	–
–	–	–	–	–	1	2	–	–
–	–	–	–	–	4	1	–	–
–	–	–	–	–	–	–	–	–
–	–	–	–	–	2	1	–	–
–	–	–	–	–	–	–	–	–
–	–	–	–	–	–	–	–	–
–	–	–	–	–	–	–	–	–
12	–	–	–	–	3	168	–	–
–	–	–	–	–	–	–	–	–
–	–	–	–	–	1	–	–	–

TABLE 1. — *Aggregates of Property and Taxes, as Assessed*

CITIES AND TOWNS.	Number of Persons, Partnerships, and Corporations Assessed on Property.	Value of Assessed Stock in Trade.	Value of Assessed Live Stock.	Value of Assessed Machinery.	Value of All Other Assessed Tangible Personal Property.
MIDDLESEX — Con.					
Lincoln	1	–	–	–	–
Littleton	7	–	–	–	$300
Lowell	94	$1,200	–	–	8,300
Malden	1	1,500	–	–	–
Marlborough	3	–	–	$300	–
Maynard	5	450	–	50	–
Medford	2	–	–	2,600	–
Melrose	–	–	–	–	–
Natick	3	–	–	–	–
Newton	7	200	–	–	7,000
North Reading	2	–	–	–	300
Pepperell	–	–	–	–	–
Reading	4	–	–	–	–
Sherborn	1	–	–	–	–
Shirley	–	–	–	–	–
Somerville	–	–	–	–	–
Stoneham	5	500	–	88,800	–
Stow	3	–	–	–	–
Sudbury	–	–	–	–	–
Tewksbury	4	–	–	–	–
Townsend	3	–	–	4,500	1,000
Tyngsborough	11	–	–	–	–
Wakefield	–	–	–	–	–
Waltham	34	–	–	–	3,050
Watertown	2	–	–	–	–
Wayland	4	–	–	–	–
Westford	4	–	–	–	–
Weston	3	–	–	–	500
Wilmington	1	–	–	–	–
Winchester	–	–	–	–	–
Woburn	2	200	–	200	100
Totals	318	$8,250	$4,375	$180,700	$35,010
NANTUCKET					
Nantucket	29	$30,570	–	$2,570	$5,300
NORFOLK					
Avon	6	$1500	–	–	$1,500
Bellingham	1	–	–	–	–
Braintree	–	–	–	–	–
Brookline	205	600	–	9,000	88,000
Canton	19	–	2,300	–	–
Cohasset	–	–	–	–	–
Dedham	9	–	–	8,170	5,100
Dover	3	–	–	40	–
Foxborough	–	–	–	–	–
Franklin	1	–	–	–	–
Holbrook	1	–	–	–	–
Medfield	–	–	–	–	–
Medway	–	–	–	–	–
Millis	–	–	–	–	–
Milton	2	–	–	–	–
Needham	7	500	–	–	325
Norfolk	1	–	–	–	–
Norwood	1	–	–	550	500
Plainville	–	–	–	–	–
Quincy	19	–	–	–	13,500
Randolph	2	–	–	–	–
Sharon	–	–	–	–	–
Stoughton	1	–	–	–	–
Walpole	8	–	–	–	2,845
Wellesley	3	–	–	–	1,000
Westwood	1	–	–	–	–
Weymouth	74	–	–	–	300
Wrentham	2	–	–	–	–
Totals	366	$2,600	$2,300	$17,760	$113,070
PLYMOUTH					
Abington	4	$200	–	$300	–
Bridgewater	2	–	–	–	–
Brockton	13	9,850	–	1,500	300
Carver	3	375	115	1,000	–
Duxbury	1	–	–	–	–
East Bridgewater	1	–	–	–	–

between the 10th and 20th Days of December, 1932 — Continued.

Total Value of Assessed Tangible Personal Estate.	Value of Assessed Real Estate.		
	Buildings, excluding Land.	Land, excluding Buildings.	Total.
–	$6,500	$500	$7,000
$300	9,630	1,350	10,980
9,500	236,100	56,500	292,600
1,500	–	–	–
300	2,400	–	2,400
500	5,500	600	6,100
2,600	–	–	–
–	–	–	–
–	16,150	3,950	20,100
7,200	1,100	–	1,100
300	–	–	–
–	–	–	–
–	14,200	5,875	20,075
–	–	600	600
–	–	–	–
–	–	–	–
89,300	189,175	24,750	213,925
–	2,875	1,225	4,100
–	975	525	1,500
–	1,750	700	2,450
5,500	1,700	250	1,950
–	500	1,500	2,000
–	–	–	–
3,050	5,000	900	5,900
–	1,600	–	1,600
–	2,500	750	3,250
–	1,750	1,150	2,900
500	2,000	1,750	3,750
–	6,500	1,000	7,500
–	–	–	–
500	–	700	700
$228,335	$641,555	$148,085	$789,640
$38,440	$22,490	$4,320	$26,810
$3,000	$7,350	$2,350	$9,700
–	500	270	770
–	–	–	–
97,600	–	400	400
2,300	34,450	28,930	63,380
–	–	–	–
13,270	800	100	900
40	200	885	1,085
–	–	–	–
–	–	1,500	1,500
–	–	200	200
–	–	–	–
–	–	–	–
–	–	–	–
–	1,100	2,500	3,600
825	13,300	40	13,340
–	1,000	–	1,000
1,050	–	–	–
–	–	–	–
13,500	29,875	38,425	68,300
–	1,550	550	2,100
–	–		–
–	2,950	1,700	4,650
2,845	2,681	–	2,681
1,000	–	10,750	10,750
–	250	350	600
300	120,675	47,575	168,250
–	850	–	850
$135,730	$217,531	$136,525	$354,056
$500	–	$1,350	$1,350
–	–	770	770
11,650	–	–	–
1,490	–	–	–
–	8,000	7,250	15,250
–	–	70	70

TABLE I. — *Aggregates of Property and Taxes, as Assessed*

CITIES AND TOWNS.	Total Valuation of Assessed Estate.	Taxes on the Property shown in This Table.			Rate of Total Tax per $1,000.
		On Personal Estate.	On Real Estate.	Total.	
MIDDLESEX — Con.					
Lincoln	$7,000	–	$171	$171	$24 50
Littleton	11,280	$5	189	194	17 25
Lowell	302,100	399	12,289	12,688	42 00
Malden	1,500	57	–	57	38 60
Marlborough	2,700	11	94	105	39 10
Maynard	6,600	18	219	237	36 00
Medford	2,600	96	–	96	37 20
Melrose	–	–	–	–	–
Natick	20,100	–	685	685	34 10
Newton	8,300	180	27	207	25 00
North Reading	300	9	–	9	31 00
Pepperell	–	–	–	–	–
Reading	20,075	–	646	646	32 20
Sherborn	600	–	17	17	28 80
Shirley	–	–	–	–	–
Somerville	–	–	–	–	–
Stoneham	303,225	3,108	7 444	10,552	34 80
Stow	4,100	–	110	110	27 00
Sudbury	1,500	–	40	40	27 00
Tewksbury	2,450	–	58	58	24 00
Townsend	7,450	141	50	191	25 70
Tyngsborough	2,000	–	76	76	38 00
Wakefield	–	–	–	–	–
Waltham	8,950	105	204	309	34 60
Watertown	1,600	–	62	62	39 00
Wayland	3,250	–	76	76	23 50
Westford	2,900	–	102	102	35 40
Weston	4,250	11	84	95	22 50
Wilmington	7,500	–	259	259	34 60
Winchester	–	–	–	–	–
Woburn	1,200	20	28	48	40 20
Totals	$1,017,975	$7,719	$29,113	$36,832	–
NANTUCKET					
Nantucket	$65,250	$923	$648	$1,571	$24 00
NORFOLK					
Avon	$12,700	$104	$337	$441	$34 80
Bellingham	770	–	25	25	34 00
Braintree	–	–	–	–	–
Brookline	98,000	1,991	8	1,999	20 40
Canton	65,680	73	2,028	2,101	32 00
Cohasset	–	–	–	–	–
Dedham	14,170	530	36	566	40 00
Dover	1,125	1	25	26	23 30
Foxborough	–	–	–	–	–
Franklin	1,500	–	48	48	32 00
Holbrook	200	–	6	6	31 80
Medfield	–	–	–	–	–
Medway	–	–	–	–	–
Millis	–	–	–	–	–
Milton	3,600	–	94	94	26 30
Needham	14,165	25	411	436	30 80
Norfolk	1,000	–	33	33	33 50
Norwood	1,050	33	–	33	32 00
Plainville	–	–	–	–	–
Quincy	81,800	402	2,035	2,437	29 80
Randolph	2,100	–	68	68	32 60
Sharon	–	–	–	–	–
Stoughton	4,650	–	156	156	33 60
Walpole	5,526	84	79	163	29 60
Wellesley	11,750	20	220	240	20 50
Westwood	600	–	13	13	23 00
Weymouth	168,550	7	4,038	4,045	24 00
Wrentham	850	–	27	27	32 10
Totals	$489,786	$3,270	$9,687	$12,957	–
PLYMOUTH					
Abington	$1,850	$18	$47	$65	$35 20
Bridgewater	770	–	30	30	39 10
Brockton	11,650	443	–	443	38 10
Carver	1,490	28	–	28	19 30
Duxbury	15,250	–	317	317	20 80
East Bridgewater	70	–	2	2	33 20

between the 10th and 20th Days of December, 1932 — Continued.

Number of Horses Assessed.	Number of Cows Assessed.	Number of Sheep Assessed.	Number of Neat Cattle other than Cows Assessed.	Number of Swine Assessed.	Number of Dwelling Houses Assessed.	Number of Acres of Land Assessed.	Number and Value of Fowl Assessed.	
							Number.	Value.
–	–	–	–	–	1	1	–	–
–	–	–	–	–	2	5	–	–
–	–	–	–	–	1	1	–	–
–	–	–	–	–	–	–	–	–
–	–	–	–	–	3	–	–	–
–	–	–	–	–	3	1	–	–
–	–	–	–	–	–	–	–	–
–	–	–	–	–	–	–	–	–
–	–	–	–	–	1	–	–	–
–	–	–	–	–	1	–	–	–
–	–	–	–	–	–	–	–	–
–	–	–	–	–	–	–	–	–
–	–	–	–	–	4	6	–	–
–	–	–	–	–	–	25	–	–
–	–	–	–	–	–	–	–	–
–	–	–	–	–	–	–	–	–
–	–	–	–	–	9	41	–	–
–	–	–	–	–	–	–	–	–
–	–	–	–	–	–	–	–	–
–	–	–	–	–	3	2	–	–
–	–	–	–	–	1	–	–	–
–	–	–	–	–	1	–	–	–
–	–	–	–	–	–	–	–	–
–	–	–	–	–	1	–	–	–
–	–	–	–	–	–	–	–	–
–	–	–	–	–	2	1	–	–
–	–	–	–	–	2	36	–	–
–	–	–	–	–	1	5	–	–
–	–	–	–	–	1	18	–	–
–	–	–	–	–	–	–	–	–
–	–	–	–	–	–	–	–	–
15	17	–	6	6	76	521	1,800	$1,800
–	–	–	–	–	8	6	–	–
–	–	–	–	–	1	19	–	–
–	–	–	–	–	1	1	–	–
–	–	–	–	–	–	–	–	–
–	–	–	–	–	–	–	–	–
–	21	–	1	–	17	570	70	$100
–	–	–	–	–	–	–	–	–
–	–	–	–	–	–	–	–	–
–	–	–	–	–	–	37	–	–
–	–	–	–	–	–	–	–	–
–	–	–	–	–	–	4	–	–
–	–	–	–	–	–	2	–	–
–	–	–	–	–	–	–	–	–
–	–	–	–	–	–	–	–	–
–	–	–	–	–	–	–	–	–
–	–	–	–	–	1	2	–	–
–	–	–	–	–	3	–	–	–
–	–	–	–	–	1	–	–	–
–	–	–	–	–	–	–	–	–
–	–	–	–	–	–	–	–	–
–	–	–	–	–	2	2	–	–
–	–	–	–	–	1	1	–	–
–	–	–	–	–	–	–	–	–
–	–	–	–	–	–	2	–	–
–	–	–	–	–	1	–	–	–
–	–	–	–	–	–	7	–	–
–	–	–	–	–	–	–	–	–
–	–	–	–	–	38	67	–	–
–	–	–	–	–	2	–	–	–
–	21	–	1	–	68	714	70	$100
–	–	–	–	–	–	1	–	–
–	–	–	–	–	–	31	–	–
–	–	–	–	–	–	–	–	–
–	2	–	1	–	–	–	–	–
–	–	–	–	–	1	7	–	–
–	–	–	–	–	–	–	–	–

TABLE I. — *Aggregates of Property and Taxes, as Assessed*

CITIES AND TOWNS.	Number of Persons, Partnerships and Corporations Assessed on Property.	Value of Assessed Stock in Trade.	Value of Assessed Live Stock.	Value of Assessed Machinery.	Value of All Other Assessed Tangible Personal Property.
PLYMOUTH — Con.					
Halifax	1	–	–	–	–
Hanover	3	–	–	–	–
Hanson	3	–	–	–	–
Hingham	–	–	–	–	–
Hull	1	–	–	–	–
Kingston	2	–	–	–	$150
Lakeville	1	–	–	–	–
Marion	2	–	–	–	100
Marshfield	8	$1,000	–	–	–
Mattapoisett	–	–	–	–	–
Middleborough	5	–	–	–	–
Norwell	2	–	–	–	1,000
Pembroke	1	–	–	–	–
Plymouth	1	–	–	–	–
Plympton	–	–	–	–	–
Rochester	–	–	–	–	–
Rockland	10	350	–	$1,300	1,100
Scituate	–	–	–	–	–
Wareham	49	–	–	1,000	15,400
West Bridgewater	–	–	–	–	–
Whitman	–	–	–	–	–
Totals	113	$11,775	$115	$5,100	$18,050
SUFFOLK					
Boston	65	$20,000	–	$105,400	$60,000
Chelsea	–	–	–	–	–
Revere	–	–	–	–	–
Winthrop	–	–	–	–	–
Totals	65	$20,000	–	$105,400	$60,000
WORCESTER					
Ashburnham	–	–	–	–	–
Athol	–	–	–	–	–
Auburn	–	–	–	–	–
Barre	4	–	$150	–	$150
Berlin	–	–	–	–	–
Blackstone	–	–	–	–	–
Bolton	–	–	–	–	–
Boylston	–	–	–	–	–
Brookfield	–	–	–	–	–
Charlton	2	–	–	–	–
Clinton	4	–	–	–	–
Dana	–	–	–	–	–
Douglas	4	–	–	–	–
Dudley	–	–	–	–	–
East Brookfield	–	–	–	–	–
Fitchburg	3	$200	–	–	150
Gardner	6	–	–	–	–
Grafton	–	–	–	–	–
Hardwick	5	–	–	–	–
Harvard	6	–	–	–	400
Holden	1	–	–	–	–
Hopedale	–	–	–	–	–
Hubbardston	–	–	–	–	–
Lancaster	10	–	–	–	–
Leicester	3	–	–	–	–
Leominster	4	–	–	–	800
Lunenburg	–	–	–	–	–
Mendon	–	–	–	–	–
Milford	2	–	–	$1,400	–
Millbury	8	–	–	–	–
Millville	–	–	–	–	–
New Braintree	–	–	–	–	–
North Brookfield	–	–	–	–	–
Northborough	–	–	–	–	–
Northbridge	–	–	–	–	–
Oakham	–	–	–	–	–
Oxford	6	–	190	–	1,100
Paxton	–	–	–	–	–
Petersham	–	–	–	–	–
Phillipston	–	–	–	–	–
Princeton	1	–	–	–	–
Royalston	–	–	–	–	–
Rutland	–	–	–	–	–

between the 10th and 20th Days of December, 1931 — Continued.

Total Value of Assessed Tangible Personal Estate.	Value of Assessed Real Estate.		
	Buildings, excluding Land.	Land, excluding Buildings.	Total.
–	$1,300	$850	$2,150
–	8,750	2,550	11,300
–	–	125	125
–	–	–	–
–	–	2,625	2,625
$150	1,500	1,100	2,600
–	500	–	500
100	500	400	900
1,000	8,000	1,300	9,300
–	–	–	–
–	600	750	1,350
1,000	–	150	150
–	1,800	280	2,080
–	–	150	150
–	–	–	–
–	–	–	–
2,750	3,250	2,550	5,800
–	–	–	–
16,400	31,625	9,015	40,640
–	–	–	–
–	–	–	–
$35,040	$65,825	$31,285	$97,110
$185,400	$5,300	$2,600	$7,900
–	–	–	–
–	–	–	–
–	–	–	–
$185,400	$5,300	$2,600	$7,900
–	–	–	–
–	–	–	–
–	–	–	–
$300	$1,275	$3,850	$5,125
–	–	600	600
–	–	–	–
–	–	–	–
–	–	–	–
–	–	–	–
–	2,600	600	3,200
–	3,900	1,825	5,725
–	–	–	–
–	3,550	1,400	4,950
–	–	–	–
–	–	–	–
350	7,000	800	7,800
–	1,900	3,300	5,200
–	–	–	–
–	7,800	900	8,700
400	500	450	950
–	–	455	455
–	–	–	–
–	–	–	–
–	5,300	950	6,250
–	–	225	225
800	450	35	485
–	–	–	–
–	–	–	–
1,400	–	–	–
–	2,300	1,900	4,200
–	–	–	–
–	–	–	–
–	–	–	–
–	–	–	–
–	–	–	–
–	–	–	–
1,290	2,825	2,200	5,025
–	–	–	–
–	–	–	–
–	–	–	–
–	–	150	150
–	–	–	–
–	–	–	–

TABLE I. — *Aggregates of Property and Taxes, as Assessed*

CITIES AND TOWNS.	TOTAL VALUATION OF ASSESSED ESTATE.	TAXES ON THE PROPERTY SHOWN IN THIS TABLE.			RATE OF TOTAL TAX PER $1,000.
		On Personal Estate.	On Real Estate.	Total.	
PLYMOUTH — Con.					
Halifax	$2,150	–	$58	$58	$27 00
Hanover	11,300	–	379	379	33 60
Hanson	125	–	5	5	41 40
Hingham	–	–	–	–	–
Hull	2,625	–	78	78	29 80
Kingston	2,750	2	46	48	17 80
Lakeville	500	–	10	10	20 40
Marion	1,000	2	18	20	20 00
Marshfield	10,300	28	260	288	28 00
Mattapoisett	–	–	–	–	–
Middleborough	1,350	–	47	47	35 00
Norwell	1,150	30	4	34	30 00
Pembroke	2,080	–	56	56	27 00
Plymouth	150	–	3	3	25 60
Plympton	–	–	–	–	–
Rochester	–	–	–	–	–
Rockland	8,550	89	188	277	32 40
Scituate	–	–	–	–	–
Wareham	57,040	377	934	1,311	23 00
West Bridgewater	–	–	–	–	–
Whitman	–	–	–	–	–
Totals	$132,150	$1,017	$2,482	$3,499	–
SUFFOLK					
Boston	$193,300	$6,582	$280	$6,862	$35 50
Chelsea	–	–	–	–	–
Revere	–	–	–	–	–
Winthrop	–	–	–	–	–
Totals	$193,300	$6,582	$280	$6,862	–
WORCESTER					
Ashburnham	–	–	–	–	–
Athol	–	–	–	–	–
Auburn	–	–	–	–	–
Barre	$5,425	$11	$200	$211	$39 00
Berlin	600	–	15	15	26 40
Blackstone	–	–	–	–	–
Bolton	–	–	–	–	–
Boylston	–	–	–	–	–
Brookfield	–	–	–	–	–
Charlton	3,200	–	128	128	40 00
Clinton	5,725	–	183	183	32 00
Dana	–	–	–	–	–
Douglas	4,950	–	161	161	32 50
Dudley	–	–	–	–	–
East Brookfield	–	–	–	–	–
Fitchburg	8,150	11	246	257	31 60
Gardner	5,200	–	143	143	27 50
Grafton	–	–	–	–	–
Hardwick	8,700	–	261	261	30 00
Harvard	1,350	8	21	29	22 10
Holden	455	–	20	20	44 60
Hopedale	–	–	–	–	–
Hubbardston	–	–	–	–	–
Lancaster	6,250	–	168	168	27 00
Leicester	225	–	9	9	43 60
Leominster	1,285	28	16	44	35 00
Lunenburg	–	–	–	–	–
Mendon	–	–	–	–	–
Milford	1,400	48	–	48	34 60
Millbury	4,200	–	161	161	38 50
Millville	–	–	–	–	–
New Braintree	–	–	–	–	–
North Brookfield	–	–	–	–	–
Northborough	–	–	–	–	–
Northbridge	–	–	–	–	–
Oakham	–	–	–	–	–
Oxford	6,315	58	226	284	45 00
Paxton	–	–	–	–	–
Petersham	–	–	–	–	–
Phillipston	–	–	–	–	–
Princeton	150	–	4	4	30 00
Royalston	–	–	–	–	–
Rutland	–	–	–	–	–

between the 10th and 20th Days of December, 1932 — Continued.

Number of Horses Assessed.	Number of Cows Assessed.	Number of Sheep Assessed.	Number of Neat Cattle other than Cows Assessed.	Number of Swine Assessed.	Number of Dwelling Houses Assessed.	Number of Acres of Land Assessed.	Number and Value of Fowl Assessed.	
							Number	Value.
–	–	–	–	–	1	1	–	–
–	–	–	–	–	3	85	–	–
–	–	–	–	–	–	–	–	–
–	2	–	1	–	–	–	–	–
–	–	–	–	–	–	–	–	–
–	–	–	–	–	1	8	–	–
–	–	–	–	–	1	–	–	–
–	–	–	–	–	1	1	–	–
–	–	–	–	–	–	–	–	–
–	–	–	–	–	–	–	–	–
–	–	–	–	–	1	27	–	–
–	–	–	–	–	–	6	–	–
–	–	–	–	–	–	–	–	–
–	–	–	–	–	–	–	–	–
–	–	–	–	–	–	–	–	–
–	–	–	–	–	–	–	–	–
–	–	–	–	–	4	1	–	–
–	–	–	–	–	–	–	–	–
–	–	–	–	–	13	64	–	–
–	–	–	–	–	–	–	–	–
–	–	–	–	–	–	–	–	–
–	2	–	1	–	26	232	–	–
–	–	–	–	–	1	–	–	–
–	–	–	–	–	–	–	–	–
–	–	–	–	–	–	–	–	–
–	–	–	–	–	–	–	–	–
–	–	–	–	–	1	–	–	–
–	–	–	–	–	–	–	–	–
–	–	–	–	–	–	–	–	–
–	–	–	–	–	–	–	–	–
2	1	–	1	1	2	181	–	–
–	–	–	–	–	–	22	–	–
–	–	–	–	–	–	–	–	–
–	–	–	–	–	–	–	–	–
–	–	–	–	–	–	–	–	–
–	–	–	–	–	–	–	–	–
–	–	–	–	–	2	6	–	–
–	–	–	–	–	3	–	–	–
–	–	–	–	–	–	–	–	–
–	–	–	–	–	1	60	–	–
–	–	–	–	–	–	–	–	–
–	–	–	–	–	–	–	–	–
–	–	–	–	–	1	1	–	–
–	–	–	–	–	1	98	–	–
–	–	–	–	–	–	–	–	–
–	–	–	–	–	3	5	–	–
–	–	–	–	–	1	31	–	–
–	–	–	–	–	–	35	–	–
–	–	–	–	–	–	–	–	–
–	–	–	–	–	–	–	–	–
–	–	–	–	–	2	6	–	–
–	–	–	–	–	–	1	–	–
–	–	–	–	–	–	–	–	–
–	–	–	–	–	–	–	–	–
–	–	–	–	–	–	–	–	–
–	–	–	–	–	–	–	–	–
–	–	–	–	–	3	10	–	–
–	–	–	–	–	–	–	–	–
–	–	–	–	–	–	–	–	–
–	–	–	–	–	–	–	–	–
–	–	–	–	–	–	–	–	–
–	–	–	–	–	–	–	–	–
–	–	–	–	–	–	–	–	–
2	–	–	1	–	1	95	15	$15
–	–	–	–	–	–	–	–	–
–	–	–	–	–	–	–	–	–
–	–	–	–	–	–	–	–	–
–	–	–	–	–	–	4	–	–
–	–	–	–	–	–	–	–	–
–	–	–	–	–	–	–	–	–

TABLE I. — *Aggregates of Property and Taxes, as Assessed*

CITIES AND TOWNS.	Number of Persons, Partnerships, and Corporations Assessed on Property.	Value of Assessed Stock in Trade.	Value of Assessed Live Stock.	Value of Assessed Machinery.	Value of All Other Assessed Tangible Personal Property.
WORCESTER — Con.					
Shrewsbury	–	–	–	–	–
Southborough	3	–	–	–	–
Southbridge	2	–	–	–	–
Spencer	2	–	–	$600	$790
Sterling	3	–	–	–	–
Sturbridge	2	–	–	–	–
Sutton	–	–	–	–	–
Templeton	1	–	–	–	290
Upton	2	–	–	–	–
Uxbridge	3	$300	–	–	–
Warren	–	–	–	–	–
Webster	3	–	–	–	–
West Boylston	–	–	–	–	–
West Brookfield	–	–	–	–	–
Westborough	–	–	–	–	–
Westminster	1	–	–	–	–
Winchendon	1	–	–	–	–
Worcester	36	3,700	$300	–	11,550
Totals	128	$4,200	$640	$2,000	$15,230

TABLE I. — *Aggregates of Property and Taxes, as Assessed*

CITIES AND TOWNS.	TOTAL VALUATION OF ASSESSED ESTATE.	TAXES ON THE PROPERTY SHOWN IN THIS TABLE.			RATE OF TOTAL TAX PER $1,000.
		On Personal Estate.	On Real Estate.	Total.	
WORCESTER — Con.					
Shrewsbury	–	–	–	–	–
Southborough	$3,125	–	$100	$100	$32 00
Southbridge	415	–	16	16	40 00
Spencer	1,390	$49	–	49	35 40
Sterling	11,775	–	348	348	29 60
Sturbridge	2,150	–	86	86	40 00
Sutton	–	–	–	–	–
Templeton	290	11	–	11	41 00
Upton	900	–	31	31	35 50
Uxbridge	2,430	8	62	70	29 10
Warren	–	–	–	–	–
Webster	5,200	–	202	202	39 00
West Boylston	–	–	–	–	–
West Brookfield	–	–	–	–	–
Westborough	–	–	–	–	–
Westminster	400	–	11	11	29 00
Winchendon	320	–	12	12	38 60
Worcester	61,050	525	1,538	2,063	33 80
Totals	$153,025	$757	$4,368	$5,125	–

between the 10th and 20th Days of December, 1932 — Continued.

Total Value of Assessed Tangible Personal Estate.	Value of Assessed Real Estate.		
	Buildings, excluding Land.	Land, excluding Buildings.	Total.
–	–	–	–
–	$2,500	$625	$3,125
–	–	415	415
$1,390	–	–	–
–	9,700	2,075	11,775
–	400	1,750	2,150
–	–	–	–
290	–	–	–
–	450	450	900
300	1,500	630	2,130
–	–	–	–
–	4,500	700	5,200
–	–	–	–
–	–	–	–
–	–	–	–
–	250	150	400
–	–	320	320
15,550	33,000	12,500	45,500
$22,070	$91,700	$39,255	$130,955

between the 10th and 20th Days of December, 1932 — Concluded.

Number of Horses Assessed.	Number of Cows Assessed.	Number of Sheep Assessed.	Number of Neat Cattle other than Cows Assessed.	Number of Swine Assessed.	Number of Dwelling Houses Assessed.	Number of Acres of Land Assessed.	Number and Value of Fowl Assessed.	
							Number.	Value.
–	–	–	–	–	–	–	–	–
–	–	–	–	–	1	5	–	–
–	–	–	–	–	–	1	–	–
–	–	–	–	–	–	–	–	–
–	–	–	–	–	3	71	–	–
–	–	–	–	–	–	56	–	–
–	–	–	–	–	–	–	–	–
–	–	–	–	–	–	–	–	–
–	–	–	–	–	1	14	–	–
–	–	–	–	–	1	7	–	–
–	–	–	–	–	–	–	–	–
–	–	–	–	–	2	–	–	–
–	–	–	–	–	–	–	–	–
–	–	–	–	–	–	–	–	–
–	–	–	–	–	–	–	–	–
–	–	–	–	–	1	1	–	–
–	–	–	–	–	–	25	–	–
3	–	–	–	–	6	2	–	–
7	1	–	2	1	35	737	15	$15

TABLE II. — *Aggregates of Property and Taxes, as Assessed Recapitulation.*

COUNTIES.	Number of Persons, Partnerships and Corporations Assessed on Property.	Value of Assessed Stock in Trade	Value of Assessed Live Stock	Value of Assessed Machinery	Value of All Other Assessed Tangible Personal Property
Barnstable	89	$950	$100	$11,025	$3,125
Berkshire	24	1,650	640	–	5,797
Bristol	92	10,710	972	13,891	1,475
Dukes County	11	1,000	–	–	300
Essex	247	4,200	595	6,850	89,875
Franklin	50	1,500	125	11,950	8,365
Hampden	88	9,130	620	4,450	22,330
Hampshire	26	1,650	220	8,000	200
Middlesex	318	8,250	4,375	180,700	35,010
Nantucket	29	30,570	–	2,570	5,300
Norfolk	366	2,600	2,300	17,760	113,070
Plymouth	113	11,775	115	5,100	18,050
Suffolk	65	20,000	–	105,400	60,000
Worcester	128	4,200	640	2,000	15,230
State	1,646	$108,185	$10,702	$369,696	$378,127

TABLE II. — *Aggregates of Property and Taxes, as Assessed Recapitulation* — Concluded.

COUNTIES.	TOTAL VALUATION OF ASSESSED ESTATE.	TAXES ON THE PROPERTY SHOWN IN THIS TABLE.		
		On Personal Estate.	On Real Estate.	Total.
Barnstable	$82,765	$451	$1,728	$2,179
Berkshire	43,487	256	1,115	1,371
Bristol	89,580	948	1,872	2,820
Dukes County	14,525	30	287	317
Essex	277,574	3,204	6,111	9,315
Franklin	34,822	752	320	1,072
Hampden	72,260	1,226	1,264	2,490
Hampshire	22,768	349	408	757
Middlesex	1,017,975	7,719	29,113	36,832
Nantucket	65,250	923	648	1,571
Norfolk	489,786	3,270	9,687	12,957
Plymouth	132,150	1,017	2,482	3,499
Suffolk	193,300	6,582	280	6,862
Worcester	153,025	757	4,368	5,125
State	$2,689,267	$27,484	$59,683	$87,167

between the 10th and 20th Days of December, 1932.

Recapitulation.

Total Value of Assessed Tangible Personal Estate	Value of Assessed Real Estate.		
	Buildings, excluding Land.	Land, excluding Buildings.	Total.
$15,200	$30,210	$37,355	$67,565
8,087	24,800	10,600	35,400
27,048	24,204	38,328	62,532
1,300	8,180	5,045	13,225
101,520	89,300	86,754	176,054
21,940	7,100	5,782	12,882
36,530	19,990	15,740	35,730
10,070	7,125	5,573	12,698
228,335	641,555	148,085	789,640
38,440	22,490	4,320	26,810
135,730	217,531	136,525	354,056
35,040	65,825	31,285	97,110
185,400	5,300	2,600	7,900
22,070	91,700	39,255	130,955
$866,710	$1,255,310	$567,247	$1,822,557

between the 10th and 20th Days of December, 1932 — Concluded.

Recapitulation — Concluded.

Number of Horses Assessed.	Number of Cows Assessed.	Number of Sheep Assessed.	Number of Neat Cattle other than Cows Assessed.	Number of Swine Assessed.	Number of Dwelling Houses Assessed.	Number of Acres of Land Assessed.	Number and Value of Fowl Assessed.	
							Number.	Value.
–	–	–	–	–	15	453	–	–
4	6	–	–	–	9	374	40	$30
2	14	–	–	–	19	498	60	32
–	–	–	–	–	5	1	–	–
2	7	–	1	–	45	233	190	190
–	2	–	–	–	4	510	–	–
2	10	–	–	4	12	383	–	–
4	1	–	–	–	8	513	–	–
15	17	–	6	6	76	521	1,800	1,800
–	–	–	–	–	8	6	–	–
–	21	–	1	–	68	714	70	100
–	2	–	1	–	26	232	–	–
–	–	–	–	–	1	–	–	–
7	1	–	2	1	35	737	15	15
36	81	–	11	11	331	5,175	2,175	$2,167

TABLE III. — *Contains the Combined Figures from Certain of the More Important Columns of Table III of Part I of this Document for 1932 and those of the Corresponding Columns of Table I of this Part, so as to give the Total Assessments of 1932 in One Table.*

	Total Value of Assessed Tangible Personal Estate.	Total Value of Assessed Real Estate.	Total Valuation of Assessed Estate April 1, 1932.	Total Tax on Property shown in This Table.
BARNSTABLE				
Barnstable	$2,397,170	$21,343,150	$23,740,320	$569,767
Bourne	1,178,240	8,489,005	9,667,245	220,413
Brewster	125,369	2,080,278	2,205,647	46,318
Chatham	550,470	5,233,890	5,784,360	119,157
Dennis	335,565	3,073,175	3,408,740	100,897
Eastham	116,874	1,083,425	1,200,299	37,808
Falmouth	1,843,351	19,803,874	21,647,225	460,010
Harwich	410,330	5,449,420	5,859,750	123,054
Mashpee	65,280	896,660	961,940	34,629
Orleans	339,624	3,703,020	4,042,644	70,748
Provincetown	362,053	3,746,050	4,108,103	166,792
Sandwich	296,500	2,370,350	2,666,850	72,673
Truro	78,598	1,535,960	1,614,558	26,075
Wellfleet	168,903	1,833,092	2,001,995	36,533
Yarmouth	447,350	4,286,025	4,733,375	142,000
Totals	$8,715,677	$84,927,374	$93,643,051	$2,226,874
BERKSHIRE				
Adams	$2,701,500	$8,391,925	$11,093,425	$399,363
Alford	49,315	220,312	269,627	7,657
Becket	171,831	712,235	884,066	25,195
Cheshire	205,167	862,530	1,067,697	52,317
Clarksburg	199,659	491,284	690,943	24,873
Dalton	1,204,634	4,530,225	5,734,859	170,326
Egremont	182,069	726,945	909,014	19,998
Florida	154,975	1,276,593	1,431,568	32,353
Great Barrington	1,546,325	7,494,275	9,040,600	253,136
Hancock	97,820	335,045	432,865	11,253
Hinsdale	168,397	807,140	975,537	38,534
Lanesborough	130,576	1,034,395	1,164,971	34,949
Lee	974,896	3,913,475	4,888,371	169,137
Lenox	888,631	5,531,472	6,420,103	172,058
Monterey	130,995	664,880	795,875	22,045
Mount Washington	21,263	185,372	206,635	3,616
New Ashford	12,772	131,503	144,275	3,895
New Marlborough	254,815	1,085,383	1,340,198	33,505
North Adams	4,643,563	18,969,421	23,612,984	807,563
Otis	60,388	513,705	574,093	16,532
Peru	70,829	236,900	307,729	6,154
Pittsfield	6,028,200	53,972,335	60,000,535	2,280,020
Richmond	101,375	572,170	673,545	22,900
Sandisfield	51,265	596,595	647,860	12,826
Savoy	33,440	172,935	206,375	8,049
Sheffield	274,876	1,186,740	1,461,616	38,586
Stockbridge	681,808	4,917,375	5,599,183	145,578
Tyringham	55,877	357,683	413,560	10,752
Washington	25,858	179,695	205,553	6,166
West Stockbridge	225,580	950,335	1,175,915	32,339
Williamstown	958,560	6,116,700	7,075,260	201,645
Windsor	123,715	339,270	462,985	10,185
Totals	$22,430,974	$127,476,848	$149,907,822	$5,073,505
BRISTOL				
Acushnet	$305,386	$3,367,214	$3,672,600	$117,522
Attleboro	4,171,680	21,324,630	25,496,310	991,806
Berkley	90,149	816,060	906,209	27,185
Dartmouth	1,105,975	10,686,225	11,792,200	399,761
Dighton	954,882	2,878,830	3,833,712	97,759
Easton	674,555	4,519,595	5,194,150	140,241
Fairhaven	1,406,600	10,386,170	11,792,770	383,264
Fall River	21,758,900	90,603,100	112,362,000	4,910,253
Freetown	180,055	1,376,575	1,556,630	46,698
Mansfield	949,705	6,572,525	7,522,230	252,746
New Bedford	26,973,425	104,942,700	131,916,125	5,250,297
North Attleborough	1,330,770	8,959,740	10,290,510	365,313
Norton	283,950	2,008,975	2,292,925	66,952
Raynham	213,746	1,588,710	1,802,456	54,794
Rehoboth	472,207	1,829,687	2,301,894	63,072
Seekonk	517,360	4,479,605	4,996,965	129,921
Somerset	5,590,165	7,466,725	13,056,890	261,137
Swansea	883,986	3,616,142	4,500,128	94,955
Taunton	4,110,070	33,235,950	37,346,020	1,449,025
Westport	550,100	5,447,275	5,997,375	187,117
Totals	$72,523,666	$326,106,433	$398,630,099	$15,289,818

TABLE III. — Continued.

	Total Value of Assessed Tangible Personal Estate.	Total Value of Assessed Real Estate.	Total Valuation of Assessed Estate April 1, 1932.	Total Tax on Property shown in This Table.
DUKES COUNTY				
Chilmark	$51,880	$608,805	$660,685	$10,042
Edgartown	501,870	3,398,770	3,900,640	81,913
Gay Head	6,305	139,040	145,345	3,255
Gosnold	170,620	1,221,336	1,391,956	14,615
Oak Bluffs	587,774	3,866,325	4,454,099	129,168
Tisbury	615,040	5,731,370	6,346,410	114,235
West Tisbury	78,893	687,255	766,148	9,959
Totals	$2,012,382	$15,652,901	$17,665,283	$363,187
ESSEX				
Amesbury	$1,586,922	$8,325,355	$9,912,277	$335,035
Andover	3,499,134	12,875,830	16,374,964	392,998
Beverly	5,510,100	41,606,825	47,116,925	1,451,200
Boxford	151,756	992,758	1,144,514	32,045
Danvers	750,225	11,275,600	12,025,825	466,601
Essex	261,272	1,397,695	1,658,967	48,110
Georgetown	177,821	1,581,590	1,759,411	49,791
Gloucester	4,504,030	35,420,410	39,924,440	1,309,521
Groveland	155,362	1,466,226	1,621,588	69,403
Hamilton	644,342	5,208,605	5,852,947	138,714
Haverhill	6,642,450	51,876,050	58,518,500	1,989,628
Ipswich	693,389	6,866,835	7,560,224	261,583
Lawrence	18,913,125	90,195,825	109,108,950	4,015,208
Lynn	16,099,690	124,440,170	140,539,860	4,890,786
Lynnfield	225,614	3,346,265	3,571,879	85,724
Manchester	1,567,146	10,881,375	12,448,521	258,929
Marblehead	1,295,010	19,289,300	20,584,310	514,607
Merrimac	171,810	1,743,150	1,914,960	90,002
Methuen	2,071,935	16,398,340	18,470,275	732,354
Middleton	126,906	1,860,147	1,987,053	63,585
Nahant	355,444	5,714,151	6,069,595	182,087
Newbury	331,358	1,915,746	2,247,104	57,525
Newburyport	1,923,610	11,356,350	13,279,960	552,446
North Andover	1,247,005	6,926,790	8,173,795	302,429
Peabody	3,740,500	20,332,000	24,072,500	813,649
Rockport	670,550	5,161,420	5,831,970	192,455
Rowley	143,093	1,226,681	1,369,774	38,353
Salem	9,724,500	49,107,210	58,831,710	1,906,147
Salisbury	351,509	2,701,155	3,052,664	100,743
Saugus	1,165,208	14,427,927	15,593,135	543,425
Swampscott	1,276,099	22,550,512	23,826,611	629,022
Topsfield	334,024	2,683,775	3,017,799	49,793
Wenham	439,579	3,471,025	3,910,604	65,698
West Newbury	111,099	1,093,855	1,204,954	43,377
Totals	$86,861,617	$595,716,948	$682,578,565	$22,672,973
FRANKLIN				
Ashfield	$267,119	$852,835	$1,119,954	$25,758
Bernardston	119,014	696,816	815,830	17,132
Buckland	536,552	2,096,450	2,633,002	53,976
Charlemont	132,460	880,905	1,013,365	23,104
Colrain	459,805	795,185	1,254,990	39,657
Conway	205,047	711,775	916,822	25,487
Deerfield	616,809	3,666,579	4,283,388	121,648
Erving	441,050	1,468,708	1,909,758	38,195
Gill	144,792	748,201	892,993	25,896
Greenfield	3,190,950	21,496,475	24,687,425	780,122
Hawley	43,206	200,748	243,954	7,318
Heath	141,524	238,570	380,094	9,311
Leverett	171,727	293,149	464,876	14,876
Leyden	76,704	214,680	291,384	8,741
Monroe	276,124	674,040	950,164	15,012
Montague	2,582,499	8,107,750	10,690,249	331,397
New Salem	104,993	408,285	513,278	10,881
Northfield	247,458	1,699,038	1,946,496	62,287
Orange	556,489	4,835,601	5,392,090	204,898
Rowe	246,883	431,320	678,203	14,920
Shelburne	563,916	2,122,270	2,686,186	55,066
Shutesbury	52,390	377,240	429,630	9,451
Sunderland	109,200	969,770	1,078,970	31,290
Warwick	76,993	315,305	392,298	13,338
Wendell	429,046	627,147	1,056,193	20,067
Whately	149,014	967,074	1,116,088	26,786
Totals	$11,941,734	$55,895,916	$67,837,680	$1,986,614

TABLE III. — Continued.

	Total Value of Assessed Tangible Personal Estate	Total Value of Assessed Real Estate.	Total Valuation of Assessed Estate April 1, 1932.	Total Tax on Property shown in This Table.
HAMPDEN				
Agawam	$1,264,204	$8,342,145	$9,606,349	$288,190
Blandford	96,953	732,295	829,248	23,632
Brimfield	174,320	783,480	957,800	27,776
Chester	190,985	1,112,080	1,303,065	56,031
Chicopee	6,284,490	39,569,620	45,854,110	1,962,555
East Longmeadow	222,850	3,767,565	3,990,415	149,640
Granville	1,271,464	531,696	1,803,160	34,260
Hampden	59,611	581,935	641,546	25,533
Holland	17,375	274,310	291,685	10,209
Holyoke	13,149,440	84,078,810	97,228,250	3,305,759
Longmeadow	599,530	10,548,428	11,147,958	306,568
Ludlow	3,032,845	5,484,831	8,517,676	384,998
Monson	490,378	2,549,225	3,039,603	113,986
Montgomery	57,057	176,647	233,704	5,024
Palmer	2,205,474	7,760,339	9,965,813	279,042
Russell	1,422,642	2,563,860	3,986,502	64,780
Southwick	227,119	1,807,310	2,034,429	54,929
Springfield	26,933,300	276,287,640	303,220,940	9,612,072
Tolland	53,215	327,935	381,150	8,765
Wales	39,028	317,730	356,758	9,900
West Springfield	3,173,842	23,701,183	26,875,025	903,000
Westfield	2,251,754	18,018,950	20,270,704	871,640
Wilbraham	486,697	2,642,031	3,128,728	117,326
Totals	$63,704,573	$491,960,045	$555,664,618	$18,615,615
HAMPSHIRE				
Amherst	$1,322,197	$8,141,245	$9,463,442	$251,726
Belchertown	340,260	1,198,645	1,538,905	61,556
Chesterfield	159,166	402,790	561,956	13,486
Cummington	93,105	393,095	486,200	14,586
Easthampton	2,298,637	9,131,203	11,429,840	468,623
Enfield	95,990	520,380	616,370	12,943
Goshen	43,211	320,905	364,116	9,103
Granby	189,002	732,615	921,617	26,726
Greenwich	44,986	631,459	676,445	11,702
Hadley	315,999	2,675,515	2,991,514	72,992
Hatfield	238,992	2,523,125	2,762,117	73,197
Huntington	155,740	887,560	1,043,300	35,472
Middlefield	62,532	261,170	323,702	9,548
Northampton	3,372,330	24,084,870	27,457,200	922,561
Pelham	86,226	600,360	686,586	15,104
Plainfield	84,407	265,083	349,490	9,436
Prescott	7,667	46,305	53,972	1,009
South Hadley	902,289	8,386,695	9,288,984	284,242
Southampton	135,528	793,560	929,088	23,227
Ware	1,280,840	5,570,605	6,851,445	245,281
Westhampton	103,983	276,200	380,183	9,998
Williamsburg	182,925	1,136,130	1,319,055	39,571
Worthington	131,116	420,755	551,871	16,279
Totals	$11,647,128	$69,400,270	$81,047,398	$2,628,368
MIDDLESEX				
Acton	$669,210	$3,166,230	$3,835,440	$85,913
Arlington	3,578,900	59,335,050	62,913,950	1,912,583
Ashby	112,324	889,436	1,001,760	26,346
Ashland	327,910	2,452,770	2,780,680	105,108
Ayer	656,750	2,977,525	3,634,275	119,203
Bedford	267,219	2,812,219	3,079,438	101,619
Belmont	1,234,970	47,894,105	49,129,075	1,228,238
Billerica	1,204,455	7,978,575	9,183,030	312,222
Boxborough	25,540	355,330	380,870	8,189
Burlington	236,431	2,241,158	2,477,589	74,327
Cambridge	17,695,200	173,613,700	191,308,900	7,116,690
Carlisle	161,854	885,023	1,046,877	28,684
Chelmsford	820,670	5,804,095	6,624,765	237,166
Concord	1,308,040	8,272,790	9,580,830	352,573
Dracut	487,280	3,528,515	4,015,795	200,789
Dunstable	110,696	362,410	473,106	13,010
Everett	12,156,075	63,653,400	75,809,475	3,062,702
Framingham	4,703,045	29,997,176	34,700,221	1,110,406
Groton	917,594	3,218,976	4,136,570	136,506
Holliston	400,315	3,215,355	3,615,670	128,357
Hopkinton	465,173	2,347,225	2,812,398	93,370
Hudson	942,878	6,057,875	7,000,753	264,628
Lexington	1,518,114	19,857,110	21,375,224	662,634
Lincoln	370,570	2,720,831	3,091,401	75,739
Littleton	421,615	2,238,040	2,659,655	45,878
Lowell	13,894,906	103,384,800	117,279,706	4,925,747

TABLE III. — Continued.

	Total Value of Assessed Tangible Personal Estate.	Total Value of Assessed Real Estate.	Total Valuation of Assessed Estate April 1, 1932.	Total Tax on Property shown in This Table.
MIDDLESEX — Con.				
Malden	$6,884,650	$65,188,050	$72,072,700	2,782,004
Marlborough	1,929,935	14,627,886	16,557,821	647,411
Maynard	1,311,800	5,032,300	6,344,100	228,387
Medford	3,596,500	78,478,250	82,074,750	3,053,179
Melrose	2,255,100	34,565,850	36,820,950	1,170,906
Natick	1,781,650	17,483,050	19,264,700	656,923
Newton	16,957,100	148,289,900	165,247,000	4,131,174
North Reading	131,124	2,292,340	2,423,464	75,127
Pepperell	554,604	2,479,510	3,034,114	91,023
Reading	1,150,972	15,462,950	16,613,922	534,974
Sherborn	274,175	1,660,350	1,934,525	55,714
Shirley	524,380	1,540,693	2,065,073	72,277
Somerville	7,045,000	116,240,500	123,285,500	4,943,748
Stoneham	978,525	14,204,350	15,182,875	528,363
Stow	174,719	1,243,270	1,417,989	38,284
Sudbury	364,650	2,051,895	2,416,545	65,246
Tewksbury	1,580,642	2,913,385	4,494,027	107,855
Townsend	294,764	2,154,482	2,449,246	62,945
Tyngsborough	204,066	1,080,060	1,284,126	48,797
Wakefield	1,352,791	20,789,490	22,142,281	801,550
Waltham	8,453,950	50,897,350	59,351,300	2,053,554
Watertown	4,705,290	50,751,185	55,456,475	2,162,802
Wayland	548,331	5,249,826	5,798,157	136,256
Westford	827,854	3,085,085	3,912,939	138,517
Weston	1,026,971	8,697,450	9,724,421	218,799
Wilmington	265,133	4,103,043	4,368,176	151,138
Winchester	2,033,225	30,967,075	33,000,300	871,207
Woburn	3,973,275	17,867,595	21,840,870	878,003
Totals	$135,868,910	$1,278,656,889	$1,414,525,799	$49,134,790
NANTUCKET				
Nantucket	$1,188,070	$10,786,170	$11,974,240	$287,386
NORFOLK				
Avon	$199,040	$1,705,825	$1,904,865	$66,288
Bellingham	237,171	2,209,965	2,447,136	83,201
Braintree	1,485,625	24,777,250	26,262,875	824,651
Brookline	15,560,600	156,430,100	171,990,700	3,508,610
Canton	1,599,570	7,160,110	8,759,680	280,309
Cohasset	784,541	10,044,839	10,829,380	271,817
Dedham	2,949,800	22,515,075	25,464,875	1,018,594
Dover	464,005	3,279,615	3,743,620	87,226
Foxborough	571,950	5,185,595	5,757,545	188,847
Franklin	1,461,306	7,622,425	9,083,731	290,679
Holbrook	406,391	2,781,670	3,188,061	101,379
Medfield	222,222	2,501,821	2,724,043	97,520
Medway	594,045	2,623,265	3,217,310	98,127
Millis	460,278	2,514,730	2,975,008	95,200
Milton	3,564,550	33,616,600	37,181,150	977,869
Needham	1,627,445	22,025,415	23,652,860	728,507
Norfolk	347,457	1,244,521	1,591,978	53,331
Norwood	3,393,587	23,267,729	26,661,316	853,161
Plainville	293,265	1,254,519	1,547,784	60,363
Quincy	11,079,675	118,124,375	129,204,050	3,850,336
Randolph	685,400	5,383,400	6,068,800	197,842
Sharon	656,250	5,713,420	6,369,670	191,090
Stoughton	1,124,062	7,608,665	8,732,727	293,419
Walpole	4,465,397	12,045,237	16,510,634	488,714
Wellesley	2,885,850	35,785,920	38,671,770	792,765
Westwood	1,045,164	4,115,540	5,160,704	118,696
Weymouth	10,788,165	36,249,583	47,037,748	1,128,905
Wrentham	471,155	3,303,535	3,774,690	121,167
Totals	$69,423,966	$561,090,744	$630,514,710	$16,868,613
PLYMOUTH				
Abington	$630,301	$5,062,350	$5,692,651	$200,381
Bridgewater	768,199	4,540,142	5,308,341	207,557
Brockton	9,912,700	69,081,975	78,994,675	3,009,722
Carver	245,745	2,676,335	2,922,080	56,396
Duxbury	325,294	6,807,251	7,132,545	148,356
East Bridgewater	1,375,118	3,301,965	4,677,083	155,279
Halifax	116,056	1,397,118	1,513,174	40,857
Hanover	506,845	3,148,540	3,655,385	122,823
Hanson	264,821	2,411,152	2,675,973	110,785
Hingham	1,247,460	14,134,995	15,382,455	396,101
Hull	1,390,215	17,027,915	18,418,130	548,859
Kingston	246,779	4,150,342	4,397,121	78,267
Lakeville	103,453	1,306,110	1,409,563	28,754

TABLE III. — Continued.

	Total Value of Assessed Tangible Personal Estate.	Total Value of Assessed Real Estate.	Total Valuation of Assessed Estate April 1, 1932.	Total Tax on Property shown in This Table.
PLYMOUTH — Con.				
Marion	$744,896	$4,542,557	$5,287,453	$105,749
Marshfield	271,157	7,307,400	7,578,557	212,199
Mattapoisett	411,740	3,333,590	3,745,330	74,906
Middleborough	712,040	7,383,970	8,096,010	283,361
Norwell	194,995	1,834,200	2,029,195	60,875
Pembroke	358,895	2,424,009	2,782,904	75,138
Plymouth	2,708,925	20,952,000	23,660,925	605,718
Plympton	63,943	647,720	711,663	19,072
Rochester	104,147	1,059,220	1,163,367	34,901
Rockland	798,541	7,302,019	8,100,560	262,458
Scituate	1,006,559	11,952,655	12,959,214	370,638
Wareham	1,287,235	11,544,735	12,831,970	295,138
West Bridgewater	361,650	2,735,556	3,097,206	86,103
Whitman	907,240	7,252,285	8,159,525	267,632
Totals	$27,064,949	$225,318,106	$252,383,055	$7,858,025
SUFFOLK				
Boston	$136,366,100	$1,753,832,200	$1,890,198,300	$67,102,039
Chelsea	5,457,950	47,545,950	53,003,900	2,173,159
Revere	2,729,550	38,869,100	41,598,650	1,647,306
Winthrop	329,050	24,421,850	25,250,900	606,021
Totals	$145,382,650	$1,864,669,100	$2,010,051,750	$71,528,525
WORCESTER				
Ashburnham	$189,207	$1,408,295	$1,597,502	$63,580
Athol	2,280,100	8,941,500	11,221,600	370,314
Auburn	593,210	5,466,150	6,059,360	219,348
Barre	784,608	2,152,320	2,936,928	114,539
Berlin	145,344	915,800	1,061,144	28,013
Blackstone	165,739	2,260,025	2,425,764	99,456
Bolton	112,930	1,022,960	1,135,890	26,807
Boylston	99,578	834,104	933,682	27,076
Brookfield	338,504	953,980	1,292,484	43,944
Charlton	318,690	1,323,440	1,642,130	65,685
Clinton	2,004,920	11,222,484	13,227,404	423,276
Dana	75,791	636,390	712,181	21,790
Douglas	457,745	1,308,986	1,766,731	57,418
Dudley	972,630	2,257,640	3,230,270	134,057
East Brookfield	282,595	838,640	1,121,235	25,227
Fitchburg	11,213,425	43,793,925	55,007,350	1,738,231
Gardner	2,603,423	20,501,545	23,104,968	635,393
Grafton	914,091	3,534,870	4,448,961	195,754
Hardwick	395,417	2,144,220	2,539,637	76,189
Harvard	281,237	2,048,142	2,329,379	51,478
Holden	306,636	2,922,410	3,229,046	144,015
Hopedale	1,734,485	2,389,619	4,124,104	121,662
Hubbardston	94,135	754,995	849,130	30,568
Lancaster	218,196	2,910,232	3,128,428	84,466
Leicester	471,470	2,970,775	3,442,245	150,081
Leominster	3,158,695	19,879,370	23,038,065	806,334
Lunenburg	211,115	2,028,455	2,239,570	70,547
Mendon	143,440	1,194,560	1,338,000	33,450
Milford	1,882,390	13,051,450	14,933,840	516,710
Millbury	1,914,862	3,983,148	5,898,010	227,074
Millville	228,416	543,529	771,945	57,896
New Braintree	111,237	401,335	512,572	11,276
North Brookfield	411,914	1,899,091	2,311,005	87,818
Northborough	325,276	1,741,385	2,066,661	74,399
Northbridge	2,765,864	6,063,380	8,829,244	286,067
Oakham	152,206	295,280	447,486	10,739
Oxford	413,903	2,557,996	2,971,899	133,735
Paxton	76,313	863,009	939,322	33,627
Petersham	233,982	1,304,132	1,538,114	29,916
Phillipston	39,387	327,780	367,167	14,246
Princeton	168,485	1,117,275	1,285,760	38,572
Royalston	193,853	643,306	837,159	23,775
Rutland	235,444	1,022,995	1,258,439	34,227
Shrewsbury	788,878	7,545,600	8,334,478	298,374
Southborough	583,027	2,552,410	3,135,437	100,333
Southbridge	2,567,985	9,439,680	12,007,665	480,306
Spencer	834,490	3,567,370	4,401,860	155,826
Sterling	273,125	1,591,390	1,864,515	55,189
Sturbridge	163,600	1,021,200	1,184,800	47,392
Sutton	343,721	1,415,640	1,759,361	63,688
Templeton	380,834	2,539,087	2,919,921	119,716
Upton	261,520	1,129,701	1,391,221	49,388
Uxbridge	1,757,980	5,514,325	7,272,305	211,623
Warren	521,948	1,975,936	2,497,884	111,155

TABLE III. — Concluded.

	Total Value of Assessed Tangible Personal Estate.	Total Value of Assessed Real Estate.	Total Valuation of Assessed Estate April 1, 1932.	Total Tax on Property shown in This Table.
WORCESTER — Con.				
Webster	$1,599,255	$9,233,741	$10,832,996	$422,486
West Boylston	312,189	1,923,085	2,235,274	63,705
West Brookfield	228,647	1,127,707	1,356,354	41,370
Westborough	953,781	3,683,558	4,637,339	159,988
Westminster	260,051	1,189,345	1,449,396	42,033
Winchendon	918,745	4,561,020	5,479,765	211,519
Worcester	34,940,950	303,420,400	338,361,350	11,436,613
Totals	$87,411,614	$547,862,118	$635,273,732	$21,509,479

TABLE IV. — *Recapitulation of Table III, showing Grand Totals for the Commonwealth for 1932.*

COUNTIES.	Total Value of Assessed Tangible Personal Estate.	Total Value of Assessed Real Estate.	Total Valuation of Assessed Estate April 1, 1931.	Total Tax on Property shown in This Table.
Barnstable	$8,715,677	$84,927,374	$93,643,051	$2,226,874
Berkshire	22,430,974	127,476,848	149,907,822	5,073,505
Bristol	72,523,666	326,106,433	398,630,099	15,289,818
Dukes County	2,012,382	15,652,901	17,665,283	363,187
Essex	86,861,617	595,716,948	682,578,565	22,672,973
Franklin	11,941,764	55,895,916	67,837,680	1,986,614
Hampden	63,704,573	491,960,045	555,664,618	18,615,615
Hampshire	11,647,128	69,400,270	81.047,398	2,628,368
Middlesex	135,868,910	1,278,656,889	1,414,525,799	49,134,790
Nantucket	1,188,070	10,786,170	11,974,240	287,386
Norfolk	69,423,966	561,090,744	630,514,710	16,868,613
Plymouth	27,064,949	225,318,106	252,383,055	7,858,025
Suffolk	145,382,650	1,864,669,100	2,010,051,750	71,528,525
Worcester	87,411,614	557,862,118	635,273,732	21,509,479
State	$746,177,940	$6,255,519,862	$7,001,697,802	$236,043,772

Public Document Part I No. 19

The Commonwealth of Massachusetts

AGGREGATES

OF

POLLS, PROPERTY AND TAXES

AS

ASSESSED APRIL 1, 1933

ISSUED BY

HENRY F. LONG, *Commissioner of Corporations and Taxation*

PUBLICATION OF THIS DOCUMENT APPROVED BY THE COMMISSION ON ADMINISTRATION AND FINANCE

800. 2-'34. Order 612.

The Commonwealth of Massachusetts

Department of Corporations and Taxation,
Division of Local Taxation, Boston, December 1, 1933.

To the Honorable Senate and the House of Representatives:

The seventy-third Annual Abstract of Polls, Property and Taxes, as assessed April 1, 1933, is herewith submitted, in accordance with the provisions of paragraph 2, section 29, chapter 58 of the General Laws (Ter. Ed.).

The results of a comparison of the returns of 1933 with those of 1932, are shown in the "Comparative Statement," Table I, and in the "Increase or Decrease," Table II.

Aggregates as assessed April 1, 1933, by counties, cities and towns, Table III.

Aggregates as assessed April 1, 1933, by State and counties, Table IV.

In Table V, I have compiled and printed, for a period of twenty-nine years, the information shown in the total of Table IV of this document.

Respectfully submitted,

HENRY F. LONG,
Commissioner of Corporations and Taxation.

Table I.—Comparative Statement

Showing Increase or Decrease in 1933 as compared with 1932, also where Figures are unchanged and where no Figures are given in either Year.

Arranged in the same order as the columns in the Table of Aggregates.

There were 39 cities and 316 towns in Massachusetts April 1, 1933.

Number of Persons Assessed

On Property:			
Increase	37,588	18 cities.	232 towns.
Decrease	–	21 "	70 "
Unchanged	–	– "	14 "

Number of Male Polls Assessed

Male Polls:			
Increase	5,255	20 cities.	250 towns.
Decrease	–	19 "	58 "
Unchanged	–	– "	8 "

Rate of tax on male polls:

SECTION 1. In the year nineteen hundred and twenty-four and annually thereafter a poll tax of two dollars shall be assessed on every male inhabitant of the commonwealth above the age of twenty, whether a citizen of the United States or an alien. (General Laws, Chapter 59, Ter. Ed.)

VALUE OF ASSESSED STOCK IN TRADE

Stock in Trade:			
Increase	–	1 city.	49 towns
Decrease	$9,291,429	38 cities.	251 "
Unchanged	–	– "	6 "
No figures	–	– "	10 "

VALUE OF ASSESSED LIVE STOCK

Live Stock:			
Increase	–	5 cities	45 towns
Decrease	$1,941,069	34 "	269 "
Unchanged	–	– "	1
No figures	–	– "	1 "

VALUE OF ASSESSED MACHINERY

Machinery:			
Increase	–	2 cities.	103 towns.
Decrease	$34,029,884	37 "	198 "
Unchanged	–	– "	6 "
No figures	–	– "	9 "

VALUE OF ALL OTHER ASSESSED TANGIBLE PERSONAL PROPERTY

Tangible Personal Property:			
Increase	$155,218	8 cities.	106 towns.
Decrease	–	31 "	205 "
Unchanged	–	– "	1 town.
No figures	–	– "	4 towns.

TOTAL VALUE OF ASSESSED PERSONAL ESTATE

Total:			
Increase	–	2 cities.	71 towns.
Decrease	$45,107,164	37 "	245 "

VALUE OF ASSESSED REAL ESTATE

Buildings:			
Increase	–	1 city.	139 towns.
Decrease	$127,329,382	38 cities.	177 "
Land:			
Increase	–	9 cities.	89 towns.
Decrease	$87,761,617	30 "	227 "
Total:			
Increase	–	4 cities.	116 towns.
Decrease	$215,090,999	35 "	200 "

TOTAL VALUATION OF ASSESSED ESTATE

Total Valuation:			
Increase	–	1 city.	72 towns.
Decrease	$260,198,163	38 cities.	244 "

Tax for State, County, City or Town Purposes

On Personal Estate:			
Increase	–	4 cities.	99 towns.
Decrease	$2,885,383	35 "	217 "
On Real Estate:			
Increase	–	4 cities.	133 towns.
Decrease	$20,071,547	35 "	183 "
On Polls:			
Increase	$10,510	6 cities.	139 towns.
Decrease	–	33 "	174 "
Unchanged	–	– "	3 "
Total:			
Increase	–	3 cities.	123 towns.
Decrease	$22,946,420	36 "	193 "

Rate of Tax per $1,000.

Rate:			
Increase	–	6 cities.	138 towns.
Decrease	–	33 "	155 "
Unchanged	–	– "	23 "

Highest rate, $55.00 in town of Holland, county of Hampden; lowest rate, $9.00 in town of Monroe, county of Franklin. Rates from $9.00 to $12.50 in three towns; $16.60 to $19.60 in thirteen towns; $20.00 to $24.80 in one city and sixty-two towns; $25.00 to $29.70 in four cities and eighty towns; $30.00 to $34.90 in twenty-two cities and ninety-two towns; $35.00 to $39.60 in ten cities and forty-six towns; $40.00 to $44.00 in two cities and thirteen towns; $45.00 to $55.00 in seven towns.

The total valuation of taxable real estate and tangible personal property assessed in Massachusetts April first, 1933 was $6,738,810,372. The total amount of taxes raised on property April first, 1933 was $212,999,675. To raise this amount of taxes on the property assessed at a uniform rate throughout the State would have required a tax rate of $31.61– on $1,000 valuation. The average of the rates of the 355 municipalities for the year 1933 is $30.02.

Horses:			
Increase	–	7 cities.	91 towns.
Decrease	3,316	32 "	215 "
Unchanged	–	– "	9 "
No figures	–	– "	1 town.
Cows:			
Increase	–	14 cities.	135 towns.
Decrease	4,533	22 "	171 "
Unchanged	–	1 city.	8 "
No figures	–	2 cities.	2 "
Sheep:			
Increase	57	2 cities.	113 towns.
Decrease	–	7 "	92 "
Unchanged	–	3 "	10 "
No figures	–	27 "	101 "

Neat Cattle, etc.:			
Increase	–	9 cities.	130 towns.
Decrease	2,303	11 "	153 "
Unchanged	–	3 "	11 "
No figures	–	16 "	22 "
Swine:			
Increase	–	10 cities.	110 towns.
Decrease	5,997	16 "	168 "
Unchanged	–	2 "	9 "
No figures	–	11 "	29 "
Dwelling Houses:			
Increase	3,293	30 cities.	237 towns.
Decrease	–	7 "	59 "
Unchanged	–	2 "	20 "
Acres of Land:			
Increase	–	2 cities.	79 towns.
Decrease	11,787	13 "	110 "
Unchanged	–	24 "	127 "
Fowl:			
Increase	75,384	11 cities.	175 towns.
Decrease	–	19 "	125 "
Unchanged	–	1 city.	5 "
No figures	–	8 cities.	11 "
Value:			
Increase	–	8 cities.	108 towns.
Decrease	$209,724	22 "	193 "
Unchanged	–	1 city	4 "
No figures	–	8 cities	11 "

TABLE II—1933. INCREASE OR DECREASE

COUNTIES	Number of Persons, Partnerships and Corporations Assessed on Property	Number of Male Polls Assessed	Value of Assessed Stock in Trade	Value of Assessed Live Stock	Value of Assessed Machinery	Value of All Other Assessed Tangible Personal Property
BARNSTABLE	3,027	195	$21,934	*d* $56,653	$27,285	*d* $286,716
BERKSHIRE	2,747	123	*d* 337,612	*d* 161,299	*d* 669,775	712,623
BRISTOL	2,240	206	*d* 911,216	*d* 131,665	*d* 4,111,144	*d* 806,279
DUKES COUNTY	222	21	*d* 25,629	*d* 4,543	4,924	*d* 26,554
ESSEX	*d* 257	1,382	*d* 1,135,610	*d* 139,806	*d* 4,844,442	*d* 652,282
FRANKLIN	2,187	145	*d* 154,164	*d* 161,688	*d* 319,833	*d* 50,002
HAMPDEN	1,782	*d* 145	*d* 673,764	*d* 114,310	*d* 3,128,280	*d* 237,441
HAMPSHIRE	2,258	312	*d* 80,982	*d* 140,703	*d* 281,963	*d* 294,332
MIDDLESEX	11,284	*d* 113	*d* 1,598,784	*d* 328,116	*d* 4,897,467	583,285
NANTUCKET	755	65	33,460	*d* 11,020	23,320	44,730
NORFOLK	3,777	980	*d* 437,821	*d* 121,317	*d* 3,948,663	1,757,030
PLYMOUTH	1,940	446	*d* 304,427	*d* 118,112	*d* 1,016,783	*d* 336,580
SUFFOLK	*d* 927	892	*d* 2,490,000	*d* 7,800	*d* 6,060,850	*d* 171,100
WORCESTER	6,553	746	*d* 1,196,814	*d* 444,037	*d* 4,806,213	*d* 81,164
STATE	37,588	5,255	*d* 9,291,429	*d* 1,941,069	*d* 34,029,884	155,218

1932—INCREASE OR DECREASE

STATE	*d* 9,824	8,365	*d* 12,469,050	*d* 1,834,697	*d* 30,358,509	*d* 6,349,455

1933—INCREASE OR DECREASE

COUNTIES	TAX FOR STATE, COUNTY, AND CITY OR TOWN PURPOSES, INCLUDING OVERLAYINGS				Number of Horses Assessed
	On Personal Estate	On Real Estate	On Polls	Total	
BARNSTABLE	*d* 18,672	*d* $109,423	$390	*d* $127,705	*d* 32
BERKSHIRE	*d* 19,752	*d* 129,169	246	*d* 148,675	*d* 227
BRISTOL	*d* 358,352	*d* 1,382,609	412	*d* 1,740,549	*d* 191
DUKES COUNTY	*d* 1,693	*d* 11,563	42	*d* 13,214	18
ESSEX	*d* 311,069	*d* 1,041,067	2,764	*d* 1,349,372	*d* 324
FRANKLIN	3,680	61,208	290	65,178	*d* 297
HAMPDEN	*d* 261,078	*d* 1,878,742	*d* 290	*d* 2,140,110	*d* 188
HAMPSHIRE	*d* 43,779	*d* 131,393	624	*d* 174,548	*d* 90
MIDDLESEX	*d* 676,463	*d* 4,842,168	*d* 226	*d* 5,518,857	*d* 621
NANTUCKET	*d* 309	*d* 19,138	130	*d* 19,317	*d* 38
NORFOLK	*d* 102,683	*d* 483,435	1,960	*d* 584,158	*d* 171
PLYMOUTH	*d* 80,961	*d* 295,971	892	*d* 376,040	*d* 112
SUFFOLK	*d* 664,115	*d* 8,203,983	1,784	*d* 8,866,314	*d* 305
WORCESTER	*d* 350,137	*d* 1,604,094	1,492	*d* 1,952,739	*d* 738
STATE	*d* $2,885,383	*d*$20,071,547	$10,510	*d*$22,946,420	*d* 3,316

1932—INCREASE OR DECREASE

STATE	$353,050	$12,411,357	$16,730	$12,781,137	*d* 2,957

d Decrease. *s* Same figures as in former year. All others increase.
o No figures returned.

AS COMPARED WITH 1932.

Total Value of Assessed Tangible Personal Estate	Value of Assessed Real Estate.			Total Valuation of Assessed Estate
	Buildings, excluding Land	Land, excluding Buildings	Total	
d 294,150	*d* 2,731,817	2,525,175	*d* 206,642	*d* 500,792
d 456,063	*d* 1,003,808	*d* 287,906	*d* 1,291,714	*d* 1,747,777
d 5,960,304	*d* 9,538,493	*d* 6,844,509	*d* 16,383,002	*d* 22,343,306
d 51,802	*d* 456,733	*d* 28,334	*d* 485,067	*d* 536,869
d 6,772,140	*d* 8,641,289	*d* 4,853,858	*d* 13,495,147	*d* 20,267,287
d 685,687	*d* 81,340	*d* 182,340	*d* 263,680	*d* 949,367
d 4,153,795	*d* 7,389,855	*d* 17,863,551	*d* 25,253,406	*d* 29,407,201
d 797,980	*d* 1,076.854	*d* 176,295	*d* 1,253,149	*d* 2,051,129
d 6,241,082	*d* 18,284,005	*d* 1,261,139	*d* 19,545,144	*d* 25,786,226
90,490	134,900	26,720	108,180	198,670
d 2,750,771	*d* 10,626,723	1,250,751	*d* 9,375,972	*d* 12,126,743
d 1,775,902	*d* 2,358,681	*d* 911,890	*d* 3,270,571	*d* 5,046,473
d 8,729,750	*d* 45,461,400	*d* 59,751,500	*d* 105,212,900	*d* 113,942,650
d 6,528,228	*d* 19,813,284	650,499	*d* 19,162,785	*d* 25,691,013
d 45,107,164	*d* 127,329,382	*d* 87,761,617	*d* 215,090,999	*d* 260,198,163

AS COMPARED WITH 1931.

d 51,011,711	*d* 91,289,211	*d* 36,909,663	*d* 128,198,874	*d* 179,210,585

AS COMPARED WITH 1932—Continued.

Number of Cows Assessed	Number of Sheep Assessed	Number of Neat Cattle other than Cows Assessed	Number of Swine Assessed	Number of Dwelling Houses Assessed	Number of Acres of Land Assessed	Number and Value of Fowl Assessed	
						Number	Value
d 166	*d* 30	*d* 24	1	327	1,112	*d* 887	*d* $3,701
392	*d* 111	*d* 261	145	128	*d* 762	*d* 2,328	*d* 10,152
d 57	63	45	*d* 968	*d* 259	*d* 11,307	20,558	*d* 17,976
20	*d* 21	7	*d* 73	81	*d* 749	*d* 549	*d* 1,984
d 148	*d* 212	*d* 158	*d* 1,121	241	*d* 850	9,071	*d* 9,679
152	*d* 123	123	8	27	*d* 2,007	3,299	*d* 6,458
d 86	24	*d* 83	*d* 276	280	*d* 836	2,759	*d* 75
d 516	89	38	*d* 375	47	*d* 1,310	*d* 12,148	*d* 15,795
d 2,479	135	*d* 947	*d* 2,874	1,160	*d* 1,322	13,835	*d* 77,358
d 54	2	38	*d* 2	*d* 1	142	*d* 149	350
d 200	151	9	*d* 211	339	*d* 457	15,884	*d* 9,331
d 249	11	*d* 95	*d* 182	175	8,979	17,985	*d* 13,100
d 14	*s-o*	*s-o*	130	295	480	*d* 200	*d* 150
d 1,128	79	*d* 995	*d* 199	453	*d* 2,900	8,254	*d* 44,315
d 4,533	57	*d* 2,303	*d* 5,997	3,293	*d* 11,787	75,384	*d*$209,724

AS COMPARED WITH 1931—Continued.

2,420	196	992	*d* 3,419	4,171	*d* 8,396	39,169	*d*$164,254

d Decrease. *s* Same figures as in former year. All others increase.
o No figures returned.

TABLE II.—1933. INCREASE OR DECREASE

CITIES	Number of Persons, Partnerships and Corporations Assessed on Property	Number of Male Polls Assessed	Value of Assessed Stock in Trade	Value of Assessed Live Stock	Value of Assessed Machinery	Value of All Other Assessed Tangible Personal Property
ATTLEBORO	*d* 710	1	*d* 59,060	2,445	*d* 125,065	*d* 8,230
BEVERLY	*d* 961	*d* 83	*d* 84,631	*d* 6,112	*d* 81,903	*d* 348,654
BOSTON	*d* 1,682	623	*d* 2,367,800	*d* 800	*d* 5,579,100	*d* 205,800
BROCKTON	130	*d* 85	*d* 206,750	*d* 7,450	*d* 491,200	*d* 63,400
CAMBRIDGE	370	*d* 443	*d* 84,125	*d* 1,650	*d* 1,361,400	*d* 15,225
CHELSEA	*d* 903	253	*d* 88,700	*d* 5,300	*d* 327,200	*d* 6,350
CHICOPEE	*d* 68	*d* 17	*d* 41,050	4,450	*d* 622,000	*d* 11,190
EVERETT	*d* 94	*d* 117	*d* 246,700	*d* 1,140	*d* 360,825	*d* 1,235
FALL RIVER	*d* 384	276	*d* 399,100	*d* 27,025	*d* 823,125	*d* 72,800
FITCHBURG	513	190	*d* 238,750	*d* 4,245	*d* 532,600	*d* 262,605
GARDNER	*d* 43	14	*d* 46,625	*d* 17,785	*d* 236,570	*d* 16,342
GLOUCESTER	*d* 60	128	*d* 65,847	*d* 468	*d* 449,804	220,295
HAVERHILL	257	*d* 25	*d* 108,040	*d* 9,890	*d* 70,000	*d* 76,195
HOLYOKE	205	299	*d* 132,340	*d* 4,960	*d* 1,048,030	*d* 39,470
LAWRENCE	350	443	*d* 219,400	*d* 375	*d* 2,970,100	45,575
LEOMINSTER	*d* 307	*d* 5	*d* 34,630	*d* 8,210	*d* 170,875	4,300
LOWELL	*d* 232	321	*d* 115,450	*d* 3,050	*d* 829,914	*d* 79,400
LYNN	573	*d* 398	*d* 312,270	*d* 1,935	*d* 205,580	*d* 100,035
MALDEN	*d* 107	*d* 28	*d* 67,475	*d* 1,275	*d* 87,600	*d* 26,075
MARLBOROUGH	*d* 6	*d* 40	*d* 49,750	5,945	*d* 82,655	*d* 7,690
MEDFORD	*d* 140	*d* 97	*d* 5,800	*d* 12,475	41,300	*d* 13,375
MELROSE	*d* 65	124	18,050	5,400	*d* 37,700	*d* 132,250
NEW BEDFORD	198	*d* 578	*d* 252,000	*d* 3,425	*d* 3,106,700	*d* 33,800
NEWBURYPORT	*d* 600	*d* 29	*d* 22,475	*d* 1,800	*d* 196,975	*d* 12,100
NEWTON	3,759	214	*d* 30,500	*d* 6,100	*d* 86,400	*d* 174,900
NORTH ADAMS	244	106	*d* 91,872	*d* 3,955	*d* 205,253	*d* 3,120
NORTHAMPTON	59	*d* 58	*d* 51,480	*d* 7,280	*d* 161,770	*d* 24,020
PEABODY	187	248	*d* 30,100	*d* 4,300	*d* 220,800	*d* 14,100
PITTSFIELD	385	*d* 237	*d* 104,710	*d* 7,050	*d* 128,760	796,200
QUINCY	*d* 985	10	*d* 31,800	*d* 10,925	*d* 2,973,325	2,813,875
REVERE	1,750	*d* 32	*d* 18,700	*d* 1,200	*d* 150,650	65,850
SALEM	75	124	*d* 114,025	*d* 4,080	*d* 406,720	*d* 12,995
SOMERVILLE	345	*d* 822	*d* 189,200	*d* 2,000	*d* 81,100	*d* 1,000
SPRINGFIELD	*d* 456	*d* 904	*d* 383,180	*d* 3,450	*d* 724,040	*d* 275,440
TAUNTON	*d* 55	120	*d* 91,360	8,100	286,930	*d* 341,190
WALTHAM	752	19	*d* 65,850	*d* 5,900	*d* 187,100	*d* 26,500
WESTFIELD	274	55	*d* 45,575	*d* 19,910	*d* 143,548	*d* 10,992
WOBURN	*d* 15	78	*d* 23,795	*d* 5,200	*d* 170,870	3,900
WORCESTER	*d* 336	*d* 270	*d* 504,800	*d* 19,350	*d* 1,842,500	234,800
39 CITIES	2,217	*d* 622	*d* 7,007,665	*d* 193,730	*d* 26,951,527	1,768,317

1932—INCREASE OR DECREASE

39 CITIES	*d* 10,043	1,013	*d* 9,665,876	*d* 262,073	*d* 26,452,683	*d* 2,810,419

d Decrease. *s* Same figures as in former year. All others increase.
o No figures returned.

AS COMPARED WITH 1932—Continued.

Total Value of Assessed Tangible Personal Estate	Value of Assessed Real Estate.			Total Valuation of Assessed Estate
	Buildings, excluding Land	Land, excluding Buildings	Total	
d $189,910	$1,510	$335	$1,845	*d* $188,065
d 521,300	*d* 1,435,250	*d* 475,775	*d* 1,911,025	*d* 2,432,325
d 8,153,500	*d* 42,376,100	*d* 59,475,400	*d* 101,851,500	*d* 110,005,000
d 768,800	*d* 906,075	*d* 20,175	*d* 926,250	*d* 1,695,050
d 1,462,400	*d* 2,807,600	*d* 192,800	*d* 3,000,400	*d* 4,462,800
d 427,550	*d* 2,738,950	7,750	*d* 2,731,200	*d* 3,158,750
d 669,790	*d* 2,207,730	*d* 87,220	*d* 2,294,950	*d* 2,964,740
d 609,900	*d* 880,975	*d* 9,125	*d* 890,100	*d* 1,500,000
d 1,322,050	*d* 1,691,450	*d* 623,800	*d* 2,315,250	*d* 3,637,300
d 1,038,200	*d* 7,549,600	4,587,325	*d* 2,962,275	*d* 4,000,475
d 317,322	*d* 1,008,265	*d* 191,105	*d* 1,199,370	*d* 1,516,692
d 295,824	*d* 21,825	*d* 125,450	*d* 147,275	*d* 443,099
d 264,125	*d* 2,582,875	*d* 356,800	*d* 2,939,675	*d* 3,203,800
d 1,224,800	*d* 4,525,330	*d* 4,901,270	*d* 9,426,600	*d* 10,651,400
d 3,144,300	*d* 3,111,500	*d* 3,094,700	*d* 6,206,200	*d* 9,350,500
d 209,415	*d* 183,325	*d* 8,485	*d* 191,810	*d* 401,225
d 1,027,814	*d* 3,082,450	*d* 633,500	*d* 3,715,950	*d* 4,743,764
d 619,820	*d* 328,800	*d* 377,135	*d* 705,935	*d* 1,325,755
d 182,425	*d* 388,300	*d* 18,200	*d* 406,500	*d* 588,925
d 134,150	*d* 187,450	*d* 48,410	*d* 235,860	*d* 370,010
9,650	*d* 376,600	65,950	*d* 310,650	*d* 301,000
d 146,500	*d* 29,150	44,200	15,050	*d* 131,450
d 3,395,925	*d* 7,412,050	*d* 5,070,175	*d* 12,482,225	*d* 15,878,150
d 233,350	*d* 3,110	22,310	19,200	*d* 214,150
d 297,900	*d* 1,973,950	346,900	*d* 1,627,050	*d* 1,924,950
d 304,200	*d* 88,602	*d* 7,428	*d* 96,030	*d* 400,230
d 244,550	*d* 403,220	*d* 115,330	*d* 518,550	*d* 763,100
d 269,300	*d* 78,800	*d* 17,700	*d* 96,500	*d* 365,800
555,680	*d* 709,560	*d* 515	*d* 710,075	*d* 154,395
d 202,175	*d* 287,775	401,600	113,825	*d* 88,350
d 104,700	*d* 330,250	*d* 287,050	*d* 617,300	*d* 722,000
d 537,820	*d* 46,960	*d* 22,920	*d* 69,880	*d* 607,700
d 273,300	*d* 3,243,200	29,800	*d* 3,213,400	*d* 3,486,700
d 1,386,110	*d* 3,532,000	*d* 8,356,050	*d* 11,888,050	*d* 13,274,160
d 137,520	*d* 512,650	*d* 35,930	*d* 548,580	*d* 686,100
d 285,350	*d* 432,800	*d* 178,250	*d* 611,050	*d* 896,400
d 220,025	*d* 75,410	*d* 54,380	*d* 129,790	*d* 349,815
d 195,965	*d* 181,710	*d* 41,630	*d* 223,340	*d* 419,305
d 2,131,850	*d* 9,478,650	*d* 3,041,300	*d* 12,519,950	*d* 14,651,800
d 32,384,605	*d* 107,208,787	*d* 82,361,838	*d* 189,570,625	*d* 221,955,230

AS COMPARED WITH 1931—Continued.

d 39,191,051	*d* 85,573,926	*d* 38,303,743	*d* 123,877,669	*d* 163,068,720

d Decrease. *s* Same figures as in former year. All others increase.
o No figures returned.

TABLE II—1933. INCREASE OR DECREASE

CITIES	Tax for State, County, and City or Town Purposes including Overlayings.				Rate of Total Tax per $1,000	Number of Horses Assessed
	On Personal Estate	On Real Estate	On Polls	Total		
Attleboro	d $41,232	d $181,182	2	d $222,412	d $8 50	d 12
Beverly	d 6,239	20,517	166	14,112	2 00	7
Boston	d 635,123	d 8,076,054	1,246	d 8,709,931	d 2 70	d 276
Brockton	d 50,300	d 192,062	d 170	d 242,532	d 2 30	d 6
Cambridge	d 114,220	d 742,825	d 886	d 857,931	d 3 70	23
Chelsea	d 30,609	d 228,497	506	d 258,600	d 2 60	d 9
Chicopee	d 56,738	d 284,527	d 34	d 341,299	d 5 00	16
Everett	d 125,091	d 581,919	d 234	d 707,244	d 8 70	d 2
Fall River	d 121,130	d 374,894	552	d 495,472	d 3 10	d 23
Fitchburg	d 20,597	d 44,619	380	d 64,836	1 20	d 27
Gardner	d 7,583	d 23,341	28	d 30,896	50	d 7
Gloucester	d 16,433	d 61,262	256	d 77,439	d 1 60	3
Haverhill	d 14,081	d 139,092	d 50	d 153,223	d 80	d 13
Holyoke	d 83,364	d 581,764	598	d 664,530	d 3 50	d 27
Lawrence	d 134,632	d 329,156	886	d 462,902	d 1 20	3
Leominster	d 13,226	d 46,087	d 10	d 59,323	d 2 00	d 23
Lowell	d 97,170	d 573,450	642	d 669,978	d 4 20	d 30
Lynn	d 43,240	d 197,795	d 796	d 241,831	d 1 40	d 29
Malden	d 39,876	d 333,126	d 56	d 373,058	d 4 90	d 7
Marlborough	d 14,403	d 82,610	d 80	d 97,093	d 5 10	d 11
Medford	d 15,497	d 355,493	d 194	d 371,184	d 4 40	d 50
Melrose	d 863	62,724	248	62,109	1 80	18
New Bedford	d 139,873	d 515,320	d 1,156	d 656,349	d 20	d 14
Newburyport	d 20,862	d 73,996	d 58	d 94,916	d 6 60	d 5
Newton	d 10,777	d 70,009	428	d 80,358	d 20	d 46
North Adams	d 8,668	4,259	212	d 4,197	40	d 12
Northampton	d 8,842	d 22,136	d 116	d 31,094	d 20	41
Peabody	d 10,490	d 11,348	496	d 21,342	d 40	d 17
Pittsfield	7,957	d 133,497	d 474	d 126,014	d 2 00	d 35
Quincy	d 8,198	d 20,298	20	d 28,476	d 20	d 42
Revere	1,103	52,059	d 64	53,098	2 00	d 8
Salem	d 21,100	d 21,879	248	d 42,731	d 40	d 80
Somerville	d 61,747	d 976,561	d 1,644	d 1,039,952	d 7 50	d 15
Springfield	d 94,983	d 905,648	d 1,808	d 1,002,439	d 2 00	d 22
Taunton	d 13,281	d 86,658	240	d 99,699	d 2 00	d 3
Waltham	d 57,233	d 312,769	38	d 369,964	d 5 80	d 4
Westfield	d 22,635	d 121,861	110	d 144,386	d 6 50	d 2
Woburn	d 27,894	d 102,485	156	d 130,223	d 5 30	d 25
Worcester	d 137,643	d 1,004,885	d 540	d 1,143,068	d 2 00	d 70
39 Cities	d$2,316,813	d$17,669,546	$1,244	d$19,987,603	–	d 841

1932—INCREASE OR DECREASE

39 Cities	$486,092	$11,800,858	$2,026	$12,288,976	–	d 1,305

d Decrease. *s* Same figures as in former year. All others increase.
o No figures returned.

AS COMPARED WITH 1932—Concluded.

Number of Cows Assessed	Number of Sheep Assessed	Number of Neat Cattle other than Cows Assessed	Number of Swine Assessed	Number of Dwelling Houses Assessed	Number of Acres of Land Assessed	Number and Value of Fowl Assessed	
						Number	Value
75	s-o	d 22	77	51	s	3,605	$2,706
d 40	s	7	6	13	s	d 1,793	d 1,970
d 3	s-o	s-o	s-o	272	598	s-o	s-o
d 2	s-o	s	s-o	277	s	2,943	d 2,575
s-o	s-o	s-o	s-o	d 67	s	s-o	s-o
d 10	s-o	s-o	s-o	s	s	s-o	s-o
69	s-o	11	96	3	s	370	370
6	s-o	s-o	s-o	d 29	s	s-o	s-o
d 333	s-o	11	d 28	d 96	s	d 2,871	d 3,800
d 19	d 8	4	4	d 20	d 65	d 69	155
88	s-o	d 58	d 47	21	d 55	d 52	d 2,105
d 14	s-o	d 10	107	31	s	d 405	d 767
102	d 35	d 7	26	d 8	s	1,276	d 3,000
d 13	s	d 8	d 58	5	s	d 933	d 590
d 9	s-o	1	s-o	32	d 48	s-o	s-o
d 52	1	d 14	d 13	12	d 172	720	720
19	s-o	s-o	d 6	145	d 49	d 1,310	d 800
d 2	s-o	s-o	s-o	d 14	d 374	s	d 150
20	s-o	s-o	s-o	151	s	d 200	d 100
98	27	453	d 246	s	s	1,372	1,365
3	s-o	s-o	s-o	50	s	s-o	s-o
s	s-o	s-o	s-o	41	s	60	30
d 8	s-o	d 11	13	d 632	s	d 264	d 125
d 85	d 2	d 1	s	2	s	d 225	d 895
d 71	s-o	d 1	d 10	118	d 14	d 1,769	d 1,950
d 48	s-o	5	s	8	s	d 350	s
13	d 6	51	d 310	17	34	d 190	d 1,030
d 41	s-o	s-o	d 475	36	s	d 550	d 550
31	s	d 147	d 17	24	s	d 1,505	d 745
d 2	s-o	s-o	80	12	s	s-o	s-o
d 1	s-o	s-o	130	15	d 118	d 200	d 150
d 30	s-o	s-o	d 40	8	s	d 100	d 100
s-o	s-o	s-o	s-o	2	s	s-o	s-o
5	s-o	s	d 148	80	s	d 1,194	d 956
d 52	d 5	127	d 12	5	s	259	259
4	s-o	1	d 178	50	d 102	212	d 300
d 33	d 2	d 34	d 44	9	s	d 300	d 150
12	s-o	s-o	d 66	2	s	535	268
d 45	d 11	s-o	19	58	s	623	d 2,400
d 368	d 41	358	d 1,140	681	d 365	d 2,305	d 19,335

AS COMPARED WITH 1931—Concluded.

378	d 3	137	d 2,768	2,815	760	10,206	$7,808

d Decrease. *s* Same figures as in former year. All others increase.
o No figures returned.

TABLE III.—AGGREGATES OF POLLS, PROPERTY

COUNTIES CITIES AND TOWNS	Number of Persons, Partnerships and Corporations Assessed			Number of Male Polls Assessed	Value of Assessed Stock in Trade	Value of Assessed Live Stock	Value of Assessed Machinery
	On Real Estate	On Personal Estate	Total				
BARNSTABLE							
Barnstable	3,517	1,574	5,091	2,518	$153,180	$20,740	$205,050
Bourne	2,113	917	3,030	1,017	60,600	11,865	300,900
Brewster	706	7	713	230	11,025	8,219	1,850
Chatham	1,135	73	1,208	683	28,660	7,090	69,190
Dennis	1,783	665	1,850	636	47,950	4,775	143,950
Eastham	567	30	597	195	7,860	6,435	400
Falmouth	3,052	1,645	3,296	2.093	157,221	47,104	160,089
Harwich	881	409	2,200	738	50,880	11,890	35,450
Mashpee	747	16	763	124	550	750	1,070
Orleans	845	352	1,197	460	50,810	10,910	28,314
Provincetown	1,069	396	1,465	1,286	125,950	4,400	48,750
Sandwich	791	276	841	446	23,190	19,784	11,110
Truro	611	5	616	179	2,650	14,560	–
Wellfleet	1,372	349	1,721	303	17,315	3,475	3,550
Yarmouth	1,436	490	1,926	661	34,100	7,150	23,275
Totals	20,625	7,204	26,514	11,569	$771,941	$179,147	$1,032,948
BERKSHIRE							
Adams	1,790	456	2,246	3,551	$209,000	$49,620	$2,226,275
Alford	107	59	165	77	–	25,554	–
Becket	347	167	368	247	15,940	14,692	52,600
Cheshire	341	137	361	520	8,400	56,260	48,900
Clarksburg	228	74	307	410	9,050	20,388	153,815
Dalton	855	211	1,066	1,290	37,470	30,670	856,289
Egremont	192	109	301	179	5,950	23,231	52,200
Florida	118	20	138	135	3,700	8,820	126,898
Great Barrington	1,146	427	1,573	1,945	202,400	58,275	720,030
Hancock	169	79	196	133	4,930	39,480	8,175
Hinsdale	329	178	507	351	8,000	25,625	88,638
Lanesborough	645	179	824	384	4,650	46,331	19,200
Lee	863	69	932	1,300	135,775	39,551	497,741
Lenox	660	206	866	946	27,245	34,863	33,850
Monterey	256	23	279	113	500	10,644	45,425
Mt. Washington	79	5	84	24	–	2,861	–
New Ashford	35	2	37	31	–	5,150	–
New Marlborough	365	30	395	307	9,510	91,540	73,500
North Adams	2,856	831	3,687	6,380	590,839	27,550	3,337,499
Otis	330	10	354	142	4,500	11,278	23,644
Peru	119	10	129	45	500	6,400	680
Pittsfield	8,354	1,420	9,774	14,303	570,900	80,895	3,431,870

AND TAXES, AS ASSESSED APRIL 1, 1933.

Value of all other Assessed Tangible Personal Property	Total Value of Assessed Tangible Personal Estate	Value of Assessed Real Estate			Total Valuation of Assessed Estate April 1, 1933
		Buildings, excluding Land	Land, excluding Buildings	Total	
$1,904,870	$2,283,840	$13,014,040	$8,236,100	$21,250,140	$23,533,980
761,075	1,134,440	3,159,675	5,281,225	8,440,900	9,575,340
101,512	122,606	1,339,130	743,185	2,082,315	2,204,921
432,150	537,090	3,368,473	1,822,627	5,191,100	5,728,190
132,725	329,400	2,284,985	814,890	3,099,875	3,429,275
98,450	113,145	735,055	357,280	1,092,335	1,205,480
1,425,401	1,789,815	13,689,112	6,117,653	19,806,765	21,596,580
306,620	404,840	3,782,330	1,748,620	5,530,950	5,935,790
58,585	60,955	291,705	543,280	834,985	895,940
218,230	308,264	2,538,120	1,075,030	3,613,150	3,921,414
168,542	347,642	2,616,000	1,073,000	3,689,000	4,036,642
233,266	287,350	1,612,550	749,730	2,362,280	2,649,630
54,887	72,097	1,052,415	450,000	1,502,415	1,574,512
142,778	167,118	1,282,670	560,512	1,843,182	2,010,300
383,200	447,725	2,987,775	1,326,000	4,313,775	4,761,500
$6,422,291	$8,406,327	$53,754,035	$30,899,132	$84,653,167	$93,059,494
$94,680	$2,579,575	$6,547,100	$1,725,100	$8,272,200	$10,851,775
21,785	47,339	100,470	121,777	222,247	269,586
71,058	154,290	482,125	228,485	710,610	864,900
82,682	196,242	680,115	316,065	996,180	1,192,422
18,565	201,818	366,030	127,507	493,537	695,355
279,731	1,204,160	3,608,500	915,400	4,523,900	5,728,060
70,345	151,726	520,838	237,957	758,795	910,521
–	139,418	1,094,895	180,844	1,275,739	1,415,157
414,970	1,395,675	5,333,660	2,071,265	7,404,925	8,800,600
49,702	102,287	170,495	165,175	335,670	437,957
46,607	168,870	556,710	254,710	811,420	980,290
62,736	132,917	570,875	460,595	1,031,470	1,164,387
146,869	819,936	3,045,525	792,560	3,838,085	4,658,021
752,857	848,815	3,332,055	2,025,967	5,358,022	6,206,837
71,746	128,315	419,155	261,962	681,117	809,432
19,250	22,111	108,015	79,652	187,667	209,778
6,465	11,615	45,136	75,842	120,978	132,593
74,908	249,458	584,180	512,628	1,096,808	1,346,266
383,475	4,339,363	13,358,606	5,499,735	18,858,341	23,197,704
22,265	61,687	220,210	294,825	515,035	576,722
59,599	67,179	55,700	176,425	232,125	299,304
2,495,865	6,579,530	37,498,590	15,758,170	53,256,760	59,836,290

TABLE III.—AGGREGATES OF POLLS, PROPERTY

COUNTIES, CITIES AND TOWNS	Tax for State, County, and City or Town Purposes including Overlayings.				Rate of Total Tax per $1,000	Number of Horses Assessed
	On Personal Estate	On Real Estate	On Polls	Total		
BARNSTABLE						
Barnstable	$47,047	$437,752	$5,036	$489,835	$20 60	63
Bourne	22,235	165,441	2,034	189,710	19 60	30
Brewster	2,471	41,959	460	44,890	20 15	21
Chatham	10,366	100,188	1,366	111,920	19 30	23
Dennis	9,750	91,756	1,272	102,778	29 60	24
Eastham	2,783	26,872	290	30,045	34 60	20
Falmouth	40,272	445,655	4,186	490,113	22 50	98
Harwich	7,489	102,323	1,476	111,288	18 50	23
Mashpee	2,103	28,805	248	31,156	34 50	4
Orleans	5,549	65,036	920	71,505	18 00	23
Provincetown	12,862	136,486	2,572	151,920	37 00	34
Sandwich	8,334	68,507	892	77,733	29 00	41
Truro	1,304	27,163	358	28,825	18 08	20
Wellfleet	4,387	48,383	606	53,376	26 25	14
Yarmouth	12,536	120,786	1,322	134,644	28 00	21
Totals	$189,488	$1,907,112	$23,138	$2,119,738	–	459
BERKSHIRE						
Adams	$92,864	$297,799	$7,102	$397,765	$36 00	159
Alford	1,325	6,223	154	7,702	28 00	51
Becket	5,153	23,734	494	29,381	33 40	76
Cheshire	8,242	41,839	1,040	51,121	42 00	163
Clarksburg	8,173	19,988	820	28,981	40 50	59
Dalton	37,329	140,242	2,580	180,151	31 00	95
Egremont	3,034	15,176	358	18,568	20 00	116
Florida	3,234	29,597	270	33,101	23 20	51
Great Barrington	41,173	218,445	3,890	263,508	29 50	211
Hancock	2,373	7,787	266	10,426	23 20	113
Hinsdale	5,572	26,777	702	33,051	33 00	100
Lanesborough	4,253	33,007	768	38,028	32 00	122
Lee	27,222	127,424	2,600	157,246	33 20	146
Lenox	21,220	133,950	1,892	157,062	25 00	156
Monterey	2,656	14,099	226	16,981	20 70	58
Mt. Washington	530	4,504	48	5,082	24 00	13
New Ashford	279	2,903	62	3,244	24 00	21
New Marlborough	6,810	29,943	614	37,367	27 30	214
North Adams	150,142	652,498	12,760	815,400	34 60	85
Otis	2,159	18,026	284	20,469	35 00	53
Peru	1,478	5,106	90	6,674	22 00	27
Pittsfield	236,863	1,917,243	28,606	2,182,712	36 00	331

AND TAXES, AS ASSESSED APRIL 1, 1933—Continued.

Number of Cows Assessed	Number of Sheep Assessed	Number of Neat Cattle other than Cows Assessed	Number of Swine Assessed	Number of Dwelling Houses Assessed	Number of Acres of Land Assessed	Number and Value of Fowl Assessed	
						Number	Value
190	–	124	–	3,171	33,500	790	$790
75	20	3	6	1,773	23,500	2,070	1,235
60	–	16	–	655	11,377	1,489	1,634
56	–	–	–	1,151	6,836	1,292	1,034
51	–	3	–	1,487	9,576	2,020	990
51	–	13	6	393	6,389	2,024	2,110
406	28	66	–	3,156	24,296	4,903	4,903
70	–	6	22	1,318	7,070	860	1,720
8	–	–	–	236	14,245	–	–
56	–	19	7	772	6,374	6,598	5,360
24	–	–	–	2,005	719	250	250
240	–	4	–	642	24,000	1,501	1,126
94	2	5	10	440	8,628	4,775	4,775
37	–	–	–	678	8,140	1,000	1,000
71	–	2	–	1,364	11,921	200	200
1,489	50	261	51	19,241	196,571	29,772	$27,127
835	65	238	13	1,887	11,450	1,900	$1,900
306	66	155	7	79	7,347	1,428	1,071
202	61	103	9	304	25,370	2,284	914
966	2	362	6	357	15,862	1,510	750
276	–	94	2	272	5,628	5,470	3,282
377	–	108	5	867	13,409	2,357	1,615
344	92	148	8	262	11,465	2,000	746
199	38	79	2	99	11,220	190	95
1,151	95	–	5	1,466	25,159	4,310	4,310
430	58	196	10	135	20,817	3,045	3,057
386	3	138	11	325	13,650	2,019	1,514
616	81	262	21	502	17,203	800	410
498	125	189	24	1,050	14,492	3,107	2,691
351	–	118	3	770	12,207	1,350	675
142	26	99	5	335	11,710	590	304
27	65	12	–	70	12,623	99	136
87	98	43	11	31	6,575	87	44
1,031	118	272	8	377	28,993	5,215	1,434
416	–	67	200	3,376	9,176	1,350	800
181	35	60	7	325	19,758	1,331	998
84	10	39	4	59	14,210	465	345
1,035	22	162	337	8,272	22,775	1,580	790

TABLE III.—AGGREGATES OF POLLS, PROPERTY

COUNTIES CITIES AND TOWNS	Number of Persons, Partnerships and Corporations Assessed			Number of Male Polls Assessed	Value of Assessed Stock in Trade	Value of Assessed Live Stock	Value of Assessed Machinery
	On Real Estate	On Personal Estate	Total				
BERKSHIRE–Con							
Richmond . .	206	93	299	203	$5,150	$44,358	$25,520
Sandisfield . .	292	123	312	168	2,250	28,650	4,825
Savoy . .	143	92	173	121	1,760	13,880	5,995
Sheffield . .	496	244	740	549	22,625	104,540	71,520
Stockbridge .	519	207	575	670	38,700	30,960	34,760
Tyringham . .	98	55	111	89	5,550	21,373	8,690
Washington .	98	17	115	88	–	11,464	560
West Stockbridge	317	235	552	367	13,550	29,740	122,615
Williamstown .	775	356	1,131	1,388	83,875	79,735	286,970
Windsor . .	209	24	233	129	2,900	26,070	40,108
Totals . .	23,337	6,148	28,830	36,585	$2,025,619	$1,100,448	$12,398,792
BRISTOL							
Acushnet . .	1,273	265	1,538	1,150	$10,585	$53,915	$192,884
Attleboro . .	4,931	1,118	5,727	6.772	565,470	55,600	2,307,275
Berkley . .	387	166	553	315	2,050	23,640	7,032
Dartmouth . .	4,003	925	4,928	2,731	35,325	228,301	91,412
Dighton . .	641	254	895	890	59,705	43,905	495,646
Easton . .	1,394	315	1,709	1,773	57,610	66,090	116,715
Fairhaven . .	3,647	735	4,382	3,197	36,905	46,460	560,721
Fall River . .	11,642	2,840	14,482	33,274	819,400	24,800	14,188,050
Freetown . .	701	232	933	534	9,350	16,170	39,290
Mansfield . .	1,691	390	2,081	2,039	72,875	37,290	732,859
New Bedford .	15,445	2,855	18,300	32,161	1,255,000	19,225	21,218,775
North Attleborough	2,320	382	2,556	3,199	160,300	44,160	884,080
Norton . .	865	190	1,055	893	11,500	23,090	240,425
Raynham . .	678	260	938	655	12,415	42,905	144,963
Rehoboth . .	1,190	463	1,653	818	17,290	169,060	76,369
Seekonk . .	2,058	354	2,412	1,374	7,150	112,330	372,225
Somerset . .	1,642	45	1,687	1,638	9,975	43,105	5,028,400
Swansea . .	2,443	652	3,095	1,300	9,175	68,394	316,968
Taunton . .	6,380	934	7,314	10,904	420,795	90,710	3,151,640
Westport . .	2,044	93	2,137	1,337	17,300	146,625	201,275
Totals . .	65,375	13,468	78,375	106,954	$3,590,175	$1,355,775	$50,367,004
DUKES COUNTY							
Chilmark . .	283	171	454	95	$2,593	$10,874	$8.901
Edgartown . .	1,263	125	1,388	435	37,205	10,505	70,280
Gay Head . .	145	25	170	44	–	1,110	–
Gosnold . .	31	45	76	57	–	15,000	–

AND TAXES, AS ASSESSED APRIL 1, 1933—Continued.

Value of all other Assessed Tangible Personal Property	Total Value of Assessed Tangible Personal Estate	Value of Assessed Real Estate			Total Valuation of Assessed Estate April 1, 1933
		Buildings, excluding Land	Land, excluding Buildings	Total	
$21,155	$96,183	$369,585	$218,500	$588,085	$684,268
16,790	52,515	259,035	344,990	604,025	656,540
4,305	25,940	74,370	94,075	168,445	194,385
59,814	258,499	765,125	433,105	1,198,230	1,456,729
555,760	660,180	3,429,550	1,250,665	4,680,215	5,340,395
17,646	53,259	212,675	143,858	356,533	409,792
15,397	27,421	59,235	118,165	177,400	204,821
54,147	220,052	642,375	325,945	968,320	1,188,372
414,115	864,695	4,315,350	1,779,260	6,094,610	6,959,305
36,676	105,754	164,670	167,570	332,240	437,994
$6,441,965	$21,966,824	$88,990,955	$37,158,779	$126,149,734	$148,116,558
$2,375	$259,759	$2,042,972	$1,255,138	$3,298,110	$3,557,869
1,053,425	3,981,770	15,317,845	6,006,055	21,323,900	25,305,670
52,273	84,995	482,295	281,870	764,165	849,160
690,212	1,045,250	7,204,675	3,464,900	10,669,575	11,714,825
140,190	739,446	2,056,136	515,630	2,571,766	3,311,212
349,370	589,785	3,450,515	1,041,100	4,491,615	5,081,400
654,504	1,298,590	7,682,620	2,443,780	10,126,400	11,424,990
5,403,450	20,435,700	58,972,250	29,314,450	88,286,700	108,722,400
105,345	170,155	835,755	511,185	1,346,940	1,517.095
60,375	903,399	5,198,250	1,320,775	6,519,025	7,422,424
1,078,375	23,571,375	70,496,600	21,963,525	92,460,125	116,031,500
103,680	1,192,220	6,358,190	2,505,510	8,863,700	10,055,920
1,485	276,500	1,530,900	467,925	1,998,825	2,275,325
12,825	213,108	1,177,925	405,730	1,583,655	1,796,763
224,876	487,595	1,229,732	616,376	1,846,108	2,333,703
10,225	501,930	2,798,700	1,679,205	4,477,905	4,979,835
382,660	5,464,140	5,958,930	1,461,990	7,420,920	12,885,060
455,835	850,372	2,642,610	985,110	3,627,720	4,478,092
309,255	3,972,400	25,140,880	7,545,890	32,686,770	36,659,170
132,625	497,825	3,224,900	2,072,075	5,296,975	5,794,800
$11,223,360	$66,536,314	$223,802,680	$85,858,219	$309,660,899	$376,197,213
$23,841	$46,209	$343,889	$274,091	$617,980	$664,189
372,140	490,130	2,170,050	1,226,905	3,396,955	3,887,085
4,020	5,130	61,790	80,500	142,290	147,420
150,270	165,270	482,737	741,849	1,224,586	1,389,856

TABLE III.—AGGREGATES OF POLLS, PROPERTY

COUNTIES, CITIES AND TOWNS	Tax for State, County, and City or Town Purposes including Overlayings.				Rate of Total Tax per $1,000	Number of Horses Assessed
	On Personal Estate	On Real Estate	On Polls	Total		
BERKSHIRE—Con.						
Richmond	$3,078	$18,818	$406	$22,302	$32 00	102
Sandisfield	1,759	20,235	336	22,330	33 50	76
Savoy	1,349	8,759	242	10,350	52 00	77
Sheffield	6,720	31,154	1,098	38,972	26 00	264
Stockbridge	17,297	122,621	1,340	141,258	26 20	95
Tyringham	1,629	10,910	178	12,717	30 60	69
Washington	1,508	9,757	176	11,441	55 00	47
West Stockbridge	7,152	31,470	734	39,356	32 50	95
Williamstown	23,347	164,555	2,776	190,678	27 00	311
Windsor	3,066	9,635	258	12,959	29 00	98
Totals	$728,989	$4,194,224	$73,170	$4,996,383	–	3,654
BRISTOL						
Acushnet	$7,271	$92,347	$2,300	$101,918	$28 00	107
Attleboro	121,046	648,246	13,544	782,836	30 40	131
Berkley	2,771	24,911	630	28,312	32 60	92
Dartmouth	32,405	330,762	5,462	368,629	31 00	395
Dighton	19,965	69,437	1,780	91,182	27 00	171
Easton	16,809	128,013	3,546	148,368	28 50	103
Fairhaven	33,763	263,286	6,394	303,443	26 00	107
Fall River	829,689	3,584,440	66,548	4,480,677	40 60	155
Freetown	5,445	43,102	1,068	49,615	32 00	100
Mansfield	27,102	195,570	4,078	226,750	30 00	77
New Bedford	933,426	3,661,421	64,322	4,659,169	39 60	128
North Attleborough	33,382	248,183	6,398	287,963	28 00	116
Norton	7,631	55,167	1,786	64,584	27 60	78
Raynham	6,692	49,727	1,310	57,729	31 40	107
Rehoboth	13,897	52,615	1,636	68,148	28 50	334
Seekonk	13,301	118,664	2,748	134,713	26 50	266
Somerset	114,747	155,843	3,276	273,866	21 00	139
Swansea	19,985	85,255	2,600	107,840	23 50	239
Taunton	146,184	1,202,873	21,808	1,370,865	36 80	273
Westport	12,943	137,721	2,674	153,338	26 00	308
Totals	$2,398,454	$11,147,583	$213,908	$13,759,945	–	3,426
DUKES COUNTY						
Chilmark	$961	$12,854	$190	$14,005	$20 80	30
Edgartown	8,136	56,389	870	65,395	16 60	34
Gay Head	105	2,931	88	3,124	20 60	1
Gosnold	1,529	11,327	114	12,970	9 25	48

AND TAXES, AS ASSESSED APRIL 1, 1933—Continued.

Number of Cows Assessed	Number of Sheep Assessed	Number of Neat Cattle other than Cows Assessed	Number of Swine Assessed	Number of Dwelling Houses Assessed	Number of Acres of Land Assessed	Number and Value of Fowl Assessed	
						Number	Value
476	37	190	–	212	11,428	2,928	$2,928
346	16	176	130	204	29,866	1,065	1,065
226	19	68	3	121	13,062	550	550
1,453	45	710	23	527	28,212	5,941	4,315
311	78	134	23	577	13,475	1,414	790
250	36	124	3	95	10,935	1,336	1,336
171	59	86	7	90	13,497	1,213	1,287
369	49	100	10	335	11,401	1,370	1,370
1,097	288	408	81	1,029	25,783	7,116	3,558
299	26	114	6	172	21,406	985	985
14,938	1,713	5,054	984	24,582	510,164	66,405	$46,065
1,131	42	104	34	912	1,058	8,290	$8,472
697	–	83	290	3,961	15,000	14,474	10,856
183	31	54	13	280	9,900	6,388	4,791
2,381	25	415	213	2,661	36,184	26,467	19,388
345	3	71	35	676	13,138	6,195	6,195
405	9	84	12	1,349	17,184	13,275	10,385
611	–	8	211	3,276	7,497	3,790	3,790
269	–	12	35	12,814	15,602	1,858	950
252	19	72	210	607	21,095	10,989	7,530
298	–	50	13	1,568	11,367	55,572	13,790
226	–	12	16	15,577	11,184	4,911	3,125
547	22	110	68	2,040	10,360	3,419	3,000
319	31	59	26	710	16,812	7,665	3,789
424	12	36	8	504	11,996	13,910	13,910
1,396	12	249	59	688	28,084	51,958	36,824
962	12	73	344	1,138	10,750	18,507	15,250
700	–	54	75	1,500	4,658	4,705	2,660
687	14	83	17	1,700	13,463	15,266	8,952
831	–	148	138	6,498	23,210	11,065	11,065
1,670	19	139	948	1,515	28,197	20,615	16,075
14,334	251	1,916	2,765	59,974	306,739	299,319	$200,797
124	234	50	3	268	11,210	520	$726
136	73	62	13	750	10,392	1,221	875
10	1	8	–	70	3,048	–	–
32	1,500	514	–	65	8,486	–	–

TABLE III.—AGGREGATES OF POLLS, PROPERTY

COUNTIES CITIES AND TOWNS	Number of Persons, Partnerships and Corporations Assessed			Number of Male Polls Assessed	Value of Assessed Stock in Trade	Value of Assessed Live Stock	Value of Assessed Machinery
	On Real Estate	On Personal Estate	Total				
DUKES COUNTY —Continued							
Oak Bluffs	1,530	39	1,569	529	$43,375	$5,936	$131,483
Tisbury	728	241	969	469	86,600	3,860	233,650
West Tisbury	237	91	266	90	6,675	13,800	2,655
Totals	4,217	737	4,892	1,719	$176,448	$61,085	$446,969
ESSEX							
Amesbury	2,214	431	2,400	3,323	$224,975	$28,010	$1,105,469
Andover	2,005	565	2,570	3,069	111,275	57,660	1,754,593
Beverly	4,764	693	5,457	7,866	206,390	21,757	955,306
Boxford	374	185	402	238	5,100	23,622	1,700
Danvers	2,512	506	3,018	3,424	133,175	62,100	327,175
Essex	705	192	897	520	23,650	23,885	10,395
Georgetown	648	190	838	646	32,565	12,395	102,295
Gloucester	5,393	823	6,216	7,766	389,315	42,332	2,008,314
Groveland	772	99	871	742	53,509	19,930	12,896
Hamilton	787	220	1,007	688	44,042	55,197	157,077
Haverhill	8,913	1,576	10,489	14,761	614,150	71,225	5,196,300
Ipswich	1,314	326	1,503	1,779	113,905	52,014	106,265
Lawrence	10,440	1,998	12,438	23,802	1,055,750	3,425	12,818,950
Lynn	12,324	3,412	15,736	30,527	1,193,265	1,550	13,415,635
Lynnfield	871	214	1,085	595	15,500	15,910	178,881
Manchester	812	303	1,115	880	54,380	10,570	28,406
Marblehead	3,204	940	4,144	3,167	81,550	9,570	413,856
Merrimac	770	128	829	759	22,020	16,650	86,620
Methuen	5,371	500	5,871	6,296	71,190	42,405	1,548,380
Middleton	902	88	990	474	4,150	18,831	80,100
Nahant	806	23	829	674	192,124	–	4,000
Newbury	852	358	1,210	540	8,590	49,983	21,733
Newburyport	2,980	350	3,330	4,504	259,500	25,660	1,332,850
North Andover	1,695	1,490	205	2,277	11,900	41,939	669,272
Peabody	3,972	567	4,539	6,826	266,500	36,050	3,041,100
Rockport	1,451	197	1,648	1,359	56,700	12,610	173,150
Rowley	555	183	738	484	13,185	27,725	8,315
Salem	5,722	1,536	7,258	12,271	1,041,550	3,795	7,741,260
Salisbury	1,204	84	1,288	783	17,625	16,525	75,821
Saugus	5,115	471	5,586	4,524	60,951	35,950	132,956
Swampscott	2,811	751	3,562	3,259	55,075	4,650	851,816
Topsfield	293	116	409	372	16,100	43,231	4,765

AND TAXES, AS ASSESSED APRIL 1, 1933—Continued.

Value of all other Assessed Tangible Personal Property	Total Value of Assessed Tangible Personal Estate	Value of Assessed Real Estate			Total Valuation of Assessed Estate April 1, 1933
		Buildings, excluding Land	Land, excluding Buildings	Total	
$398,869	$579,663	$3,093,410	$806,451	$3,899,861	$4,479,524
270,470	594,580	3,661,330	1,526,790	5,188,120	5,782,700
55,168	78,298	437,227	247,590	684,817	763,115
$1,274,778	$1,959,280	$10,250,433	$4,904,176	$15,154,609	$17,113,889
$150,030	$1,508,484	$6,466,175	$1,644,690	$8,110,865	$9,619,349
1,405,557	3,329,085	9,579,450	3,150,970	12,730,420	16,059,505
3,725,347	4,908,800	26,598,225	13,089,675	39,687,900	44,596,700
114,581	145,003	626,938	372,305	999,243	1,144,246
214,575	737,025	8,525,920	2,752,780	11,278,700	12,015,725
194,556	252,486	909,810	500,370	1,410,180	1,662,666
20,214	167,469	1,157,005	381,500	1,538,505	1,705,974
1,766,095	4,206,056	22,514,250	12,755,385	35,269,635	39,475,691
61,839	148,174	1,190,081	273,015	1,463,096	1,611,270
396,787	653,103	3,754,275	1,489,065	5,243,340	5,896,443
493,500	6,375,175	34,665,275	14,263,825	48,929,100	55,304,275
341,694	613,878	4,827,475	1,746,100	6,573,575	7,187,453
1,889,700	15,767,825	56,770,500	27,203,450	83,973,950	99,741,775
868,920	15,479,370	84,790,225	38,944,010	123,734,235	139,213,605
11,700	221,991	2,402,825	1,002,050	3,404,875	3,626,866
1,347,303	1,440,659	5,656,945	5,069,270	10,726,215	12,166,874
747,614	1,252,590	11,744,900	7,376,400	19,121,300	20,373,890
7,180	132,470	1,295,840	384,720	1,680,560	1,813,030
420,025	2,082,000	11,876,520	4,429,270	16,305,790	18,387,790
11,269	114,350	1,430,865	427,634	1,858,499	1,972,849
161,055	357,179	3,447,463	2,264,227	5,711,690	6,068,869
201,471	281,777	1,102,260	775,923	1,878,183	2,159,960
72,150	1,690,160	8,026,145	3,306,355	11,332,500	13,022,660
450,830	1,173,941	4,948,480	1,935,480	6,883,960	8,057,901
126,650	3,470,300	15,474,300	4,740,800	20,215,100	23,685,400
398,840	641,300	3,608,000	1,542,670	5,150,670	5,791,970
90,465	139,690	909,305	325,320	1,234,625	1,374,315
399,675	9,186,280	35,432,290	13,604,940	49,037,230	58,223,510
236,505	346,476	1,575,720	1,037,095	2,612,815	2,959,291
844,644	1,074,501	9,851,805	4,488,408	14,340,213	15,414,714
337,434	1,248,975	15,454,462	6,950,961	22,405,423	23,654,398
261,956	326,052	1,594,875	1,079,555	2,674,430	3,000,482

TABLE III.—AGGREGATES OF POLLS, PROPERTY

COUNTIES, CITIES AND TOWNS	Tax for State, County, and City or Town Purposes including Overlayings.				Rate of Total Tax per $1,000	Number of Horses Assessed
	On Personal Estate	On Real Estate	On Polls	Total		
DUKES COUNTY —Continued						
Oak Bluffs	$17,969	$120,896	$1,058	$139,923	$31 00	13
Tisbury	10,999	95,980	938	107,917	18 50	9
West Tisbury	978	8,560	180	9,718	12 50	37
Totals	$40,677	$308,937	$3,438	$353,052	–	172
ESSEX						
Amesbury	$45,254	$243,326	$6,646	$295,226	$30 00	93
Andover	80,564	308,080	6,138	394,782	24 20	197
Beverly	161,008	1,301,763	15,732	1,478,503	32 80	112
Boxford	3,625	24,981	476	29,082	25 00	87
Danvers	29,186	446,636	6,848	482,670	39 60	200
Essex	6,944	38,780	1,040	46,764	27 50	63
Georgetown	4,187	38,463	1,292	43,942	25 00	65
Gloucester	131,229	1,100,412	15,532	1,247,173	31 20	76
Groveland	5,186	51,208	1,484	57,878	35 00	62
Hamilton	14,564	116,926	1,376	132,866	22 30	196
Haverhill	211,655	1,624,446	29,522	1,865,623	33 20	239
Ipswich	20,565	220,214	3,558	244,337	33 50	185
Lawrence	561,334	2,989,473	47,604	3,598,411	35 60	27
Lynn	517,011	4,132,723	61,054	4,710,788	33 40	18
Lynnfield	5,327	81,717	1,190	88,234	24 00	41
Manchester	31,118	231,686	1,760	264,564	21 60	42
Marblehead	31,315	478,032	6,334	515,681	25 00	33
Merrimac	5,961	75,625	1,518	83,104	45 00	52
Methuen	79,948	626,142	12,592	718,682	38 40	143
Middleton	3,041	49,436	948	53,425	26 60	37
Nahant	11,965	191,342	1,348	204,655	33 50	–
Newbury	6,340	42,260	1,080	49,680	22 50	142
Newburyport	59,156	396,637	9,008	464,801	35 00	125
North Andover	44,140	258,837	4,554	307,531	37 60	156
Peabody	115,908	675,184	13,652	804,744	33 40	106
Rockport	19,239	154,520	2,718	176,477	30 00	31
Rowley	3,492	30,865	968	35,325	25 00	75
Salem	293,961	1,569,191	24,542	1,887,694	32 00	15
Salisbury	12,959	97,720	1,566	112,245	37 40	76
Saugus	32,235	430,206	9,048	471,489	30 00	71
Swampscott	30,475	546,692	6,518	583,685	24 40	25
Topsfield	5,543	45,465	744	51,752	17 00	87

AND TAXES, AS ASSESSED APRIL 1, 1933—Continued.

Number of Cows Assessed	Number of Sheep Assessed	Number of Neat Cattle other than Cows Assessed	Number of Swine Assessed	Number of Dwelling Houses Assessed	Number of Acres of Land Assessed	Number and Value of Fowl Assessed	
						Number	Value
66	12	14	27	1,420	3,423	400	$601
36	–	–	3	718	3,951	930	1,160
93	242	31	2	207	11,549	882	967
497	2,062	679	48	3,498	52,059	3,953	$4,329
315	8	86	40	2,398	7,159	3,120	$3,120
546	–	102	164	2,408	17,435	24,491	12,260
149	20	8	6	5,046	8,585	2,729	2,518
210	82	74	6	293	14,165	6,605	6,637
658	–	10	–	2,474	7,253	8,395	8,235
187	3	38	11	681	7,860	10,570	4,187
130	25	19	104	586	7,712	9,419	5,095
347	–	23	287	5,916	9,846	4,505	3,183
199	–	46	–	645	5,194	4,055	4,055
73	17	16	43	830	8,760	2,755	3,182
811	4	179	96	8,765	19,037	8,975	4,699
449	–	109	69	1,521	17,730	7,875	7,875
28	–	1	–	14,016	2,987	–	–
2	–	–	–	14,787	426	200	200
139	2	14	12	710	6,028	5,310	5,310
26	–	–	–	851	4,500	300	600
66	–	–	–	3,358	2,424	925	925
210	–	56	3	727	4,840	940	940
855	12	19	71	4,070	10,639	17,349	8,062
372	2	8	137	462	8,374	3,510	3,410
–	–	–	–	890	418	–	–
502	77	129	5	474	13,581	4,840	4,927
210	–	2	75	3,662	4,610	1,340	670
627	–	133	18	1,362	18,242	1,220	1,220
378	–	–	536	3,861	9,058	2,200	2,200
101	–	4	102	1,512	2,853	1,505	1,410
227	7	58	125	418	10,558	13,160	6,479
4	–	–	100	6,107	5,100	–	–
219	23	63	5	1,333	8,643	4,000	3,300
344	7	1	875	3,748	6,245	8,773	8,773
3	–	–	–	2,625	1,675	–	–
280	36	70	6	335	7,504	4,261	4,261

TABLE III.—AGGREGATES OF POLLS, PROPERTY

COUNTIES CITIES AND TOWNS	Number of Persons, Partnerships and Corporations Assessed			Number of Male Polls Assessed	Value of Assessed Stock in Trade	Value of Assessed Live Stock	Value of Assessed Machinery
	On Real Estate	On Personal Estate	Total				
ESSEX—Con.							
Wenham	383	159	542	382	$4,265	$41,137	$86,061
West Newbury	458	16	474	458	4,665	36,725	40,240
Totals	93,392	19,690	109,494	150,035	$6,458,586	$965,018	$54,491,952
FRANKLIN							
Ashfield	343	188	531	301	$7,925	$70,219	$126,300
Bernardston	287	22	309	295	17,075	32,289	13,595
Buckland	398	144	542	503	28,555	38,073	463,787
Charlemont	265	136	401	299	26,535	19,898	61,764
Colrain	336	198	534	487	36,550	83,880	290,480
Conway	326	137	463	292	9,070	55,775	106,390
Deerfield	667	60	727	908	36,250	60,543	182,323
Erving	320	65	385	378	7,600	7,045	420,926
Gill	212	111	323	316	4,400	24,487	15,400
Greenfield	2,931	896	3,827	4,864	277,150	54,400	2,208,725
Hawley	131	124	184	110	3,405	23,871	1,100
Heath	170	113	283	103	4,032	32,351	84,234
Leverett	256	18	274	217	5,270	14,542	155,557
Leyden	125	60	185	85	130	36,376	35,375
Monroe	36	3	39	94	–	2,736	271,350
Montague	1,486	268	1,754	2,309	101,965	23,235	2,314,562
New Salem	253	135	388	153	14,380	10,720	57,140
Northfield	653	302	955	572	33,535	46,166	112,773
Orange	1,472	121	1,593	1,732	122,700	27,081	296,037
Rowe	149	72	221	97	1,800	9,932	213,975
Shelburne	417	165	582	528	90,312	80,438	297,215
Shutesbury	224	70	294	77	250	4,454	29,308
Sunderland	281	17	298	321	1,550	18,600	59,890
Warwick	288	19	307	132	2,000	13,508	2,450
Wendell	183	74	257	119	2,640	8,687	399,789
Whately	294	32	326	334	900	45,382	7,195
Totals	12,503	3,550	15,982	15,626	$835,979	$844,688	$8,227,640
HAMPDEN							
Agawam	2,026	448	2,474	2,173	$51,375	$64,125	$965,415
Blandford	276	120	396	164	6,675	20,878	9,810
Brimfield	360	39	399	306	8,395	28,565	57,650
Chester	402	178	580	466	23,725	22,135	65,100
Chicopee	6,987	584	7,571	11,335	280,150	30,540	4,852,010
East Longmeadow	1,512	129	1,641	1,062	12,675	31,210	142,876

AND TAXES, AS ASSESSED APRIL 1, 1933—Continued.

Value of all other Assessed Tangible Personal Property	Total Value of Assessed Tangible Personal Estate	Value of Assessed Real Estate			Total Valuation of Assessed Estate April 1, 1933
		Buildings, excluding Land	Land, excluding Buildings	Total	
$277,730	$409,193	$2,767,350	$668,975	$3,436,325	$3,845,518
24,510	106,140	756,665	335,935	1,092,600	1,198,740
$18,072,401	$79,987,957	$401,732,619	$180,313,128	$582,045,747	$662,033,704
$42,350	$246,794	$499,900	$350,885	$850,785	$1,097,579
55,580	118,539	476,725	223,166	699,891	818,430
–	530,415	1,290,425	804,575	2,095,000	2,625,415
5,610	113,807	536,895	311,130	848,025	961,832
18,400	429,310	459,780	334,725	794,505	1,223,815
12,254	183,489	369,325	336,950	706,275	889,764
314,561	593,677	2,552,825	1,114,059	3,666,884	4,260,561
2,050	437,621	1,328,175	145,665	1,473,840	1,911,461
54,192	98,479	483,255	262,700	745,955	844,434
405,700	2,945,975	14,949,900	6,677,425	21,627,325	24,573,300
8,115	36,491	68,746	130,391	199,137	235,628
16,855	137,472	83,870	158,545	242,415	379,887
–	175,369	133,395	158,175	291,570	466,939
1,806	73,687	57,950	150,655	208,605	282,292
922	275,008	508,880	165,817	674,697	949,705
29,100	2,468,862	4,647,167	3,389,933	8,037,100	10,505,962
14,234	96,474	176,880	200,360	377,240	473,714
29,732	222,206	1,121,706	564,592	1,686,298	1,908,504
38,401	484,219	3,230,702	1,385,721	4,616,423	5,100,642
16,301	242,008	153,355	277,670	431,025	673,033
69,577	537,542	1,136,540	997,830	2,134,370	2,671,912
17,170	51,182	117,366	257,611	374,977	426,159
15,540	95,580	547,210	397,260	944,470	1,040,050
68,174	86,132	97,980	210,495	308,475	394,607
4,137	415,253	326,975	293,850	620,825	1,036,078
85,069	138,546	553,298	409,944	963,242	1,101,788
$1,325,830	$11,234,137	$35,909,225	$19,710,129	$55,619,354	$66,853,491
$169,363	$1,250,278	$5,510,050	$2,740,260	$8,250,310	$9,500,588
43,150	80,513	439,155	274,960	714,115	794,628
59,350	153,960	472,020	303,370	775,390	929,350
70,435	181,395	808,015	286,890	1,094,905	1,276,300
451,460	5,614,160	29,570,890	7,689,680	37,260,570	42,874,730
24,167	210,928	2,497,210	1,136,275	3,633,485	3,844,413

TABLE III.—AGGREGATES OF POLLS, PROPERTY

COUNTIES, CITIES AND TOWNS	Tax for State, County, and City or Town Purposes including Overlayings.				Rate of Total Tax per $1,000	Number of Horses Assessed
	On Personal Estate	On Real Estate	On Polls	Total		
ESSEX—Con.						
Wenham	$7,038	$59,105	$764	$66,907	$17 20	116
West Newbury	3,715	38,241	916	42,872	35 00	127
Totals	$2,595,188	$18,716,334	$300,070	$21,611,592	–	3,120
FRANKLIN						
Ashfield	$6,293	$21,695	$602	$28,590	$25 50	176
Bernardston	2,608	15,397	590	18,595	22 00	118
Buckland	11,934	47,138	1,006	60,078	22 50	117
Charlemont	2,731	20,352	598	23,681	24 00	110
Colrain	14,425	26,695	974	42,094	33 60	231
Conway	4,293	16,527	584	21,404	23 40	158
Deerfield	15,673	96,805	1,816	114,294	26 40	294
Erving	11,378	38,320	756	50,454	26 00	31
Gill	3,447	26,108	632	30,187	35 00	102
Greenfield	93,093	683,423	9,728	786,244	31 60	169
Hawley	1,204	6,572	220	7,996	33 00	85
Heath	4,536	8,000	206	12,742	33 00	104
Leverett	6,313	10,496	434	17,243	36 00	96
Leyden	2,210	6,258	170	8,638	30 00	84
Monroe	2,475	6,072	188	8,735	9 00	17
Montague	88,879	289,335	4,618	382,832	36 00	135
New Salem	3,530	13,807	306	17,643	36 60	61
Northfield	7,110	53,962	1,144	62,216	32 00	60
Orange	18,885	180,040	3,464	202,389	39 00	113
Rowe	6,050	10,775	194	17,019	25 00	60
Shelburne	11,288	44,822	1,056	57,166	21 00	142
Shutesbury	1,331	9,749	154	11,234	26 00	25
Sunderland	2,714	26,823	642	30,179	28 40	121
Warwick	3,014	10,797	264	14,075	35 00	46
Wendell	12,790	19,121	238	32,149	30 80	40
Whately	2,909	20,228	668	23,805	21 00	177
Totals	$341,113	$1,709,317	$31,252	$2,081,682	–	2,872
HAMPDEN						
Agawam	$37,508	$247,509	$4,346	$289,363	$30 00	262
Blandford	2,737	24,280	328	27,345	34 00	74
Brimfield	4,272	21,517	612	26,401	27 75	89
Chester	7,148	43,139	932	51,219	39 40	71
Chicopee	212,215	1,408,449	22,670	1,643,334	37 80	138
East Longmeadow	8,163	140,617	2,124	150,904	38 70	90

AND TAXES, AS ASSESSED APRIL 1, 1933—Continued.

Number of Cows Assessed	Number of Sheep Assessed	Number of Neat Cattle other than Cows Assessed	Number of Swine Assessed	Number of Dwelling Houses Assessed	Number of Acres of Land Assessed	Number and Value of Fowl Assessed	
						Number	Value
137	–	4	10	369	4,593	3,098	$2,087
397	14	109	5	423	7,902	5,270	5,270
9,201	339	1,381	2,911	97,663	271,936	171,695	$125,090
925	56	444	11	326	24,771	5,256	$3,942
447	53	248	44	226	13,999	3,112	2,366
534	73	237	6	365	11,714	1,880	940
330	51	210	15	255	15,496	1,230	739
868	629	684	49	367	26,508	9,151	6,863
934	96	421	4	278	21,427	3,888	2,010
660	30	420	203	632	19,308	2,362	2,362
96	–	34	9	291	8,639	335	335
328	23	109	20	214	8,455	3,150	2,330
619	33	249	61	3,179	13,492	4,224	4,224
226	18	118	4	97	15,242	1,268	1,257
318	158	267	5	125	15,522	1,278	1,278
204	–	85	10	195	13,190	2,242	1,570
419	18	223	5	77	11,742	680	710
37	–	11	2	47	4,288	89	145
386	62	194	27	1,435	16,400	695	445
136	22	35	11	155	11,693	3,039	2,125
833	18	208	34	657	18,728	1,989	1,000
543	17	154	10	1,355	21,533	3,695	1,858
160	91	86	8	118	15,689	297	224
865	245	541	42	365	13,990	5,031	4,161
55	–	33	7	115	14,050	195	309
268	1	88	45	243	7,516	1,630	950
88	11	34	16	136	19,150	2,096	2,140
86	32	30	7	113	14,480	372	372
423	–	218	15	214	12,259	3,954	1,977
10,788	1,737	5,381	670	11,580	389,281	63,138	$46,632
560	25	211	345	1,641	13,854	9,185	$9,185
219	123	90	7	233	20,977	1,407	1,055
405	8	187	10	331	19,247	4,437	2,768
239	74	116	5	384	21,077	3,196	1,985
326	–	11	338	5,781	12,800	1,370	1,370
345	–	79	244	849	7,741	6,080	2,655

TABLE III.—AGGREGATES OF POLLS, PROPERTY

COUNTIES CITIES AND TOWNS	Number of Persons, Partnerships and Corporations Assessed			Number of Male Polls Assessed	Value of Assessed Stock in Trade	Value of Assessed Live Stock	Value of Assessed Machinery
	On Real Estate	On Personal Estate	Total				
HAMPDEN–Con.							
Granville	228	30	258	220	$6,225	$27,918	$1,185,728
Hampden	295	118	413	292	4,175	28,276	15,536
Holland	198	11	209	76	–	2,680	4,000
Holyoke	4,842	1,533	6,375	16,257	1,569,290	34,190	9,008,540
Longmeadow	2,312	283	2,595	1,479	9,550	11,100	259,278
Ludlow	1.417	208	1,625	2,226	466,953	44,175	2,299,323
Monson	864	231	1,095	1,139	50,475	47,521	291,652
Montgomery	71	62	133	70	–	14,316	25,000
Palmer	1,504	946	2,450	2,669	159,930	44,885	1,612,824
Russell	168	15	183	362	6,600	5,611	1,309,460
Southwick	540	271	811	475	11,130	82,010	47,217
Springfield	18,279	6,877	25,156	44,146	1,330,160	15,050	14,545,350
Tolland	99	69	274	54	500	7,662	–
Wales	247	16	263	133	4,200	9,511	10,000
West Springfield	3,824	627	4,451	5,146	89,080	26,315	2,467,658
Westfield	3,743	914	4,657	5,627	258,890	57,425	1,410,690
Wilbraham	718	50	768	816	8,465	20,896	210,310
Totals	50,912	13,759	64,777	96,693	$4,358,618	$676,994	$40,795,427
HAMPSHIRE							
Amherst	1,824	481	2,305	1,845	$164,175	$92,734	$483,129
Belchertown	640	274	914	726	45,075	87,170	65,605
Chesterfield	266	100	294	154	11,440	26,579	99,250
Cummington	236	145	261	191	8,795	31,135	36,655
Easthampton	1,694	291	1,985	3,000	108,954	40,965	1,910,593
Enfield	63	61	108	205	6,650	11,350	109,480
Goshen	147	68	158	81	4,710	13,257	13,525
Granby	100	39	139	315	4,625	66,760	82,310
Greenwich	292	61	353	89	4,950	9,132	17,213
Hadley	614	378	992	728	8,405	99,255	66,984
Hatfield	539	35	574	705	11,560	26,940	68,635
Huntington	393	169	562	450	18,175	27,315	21,955
Middlefield	140	95	160	87	1,850	25,281	18,491
Northampton	4,040	352	4,392	5,950	435,110	45,590	1,977,420
Pelham	224	87	256	161	4,513	11,304	42,022
Plainfield	179	100	279	108	3,350	18,571	2,965
Prescott	35	8	41	9	20,000	1,585	1,200
South Hadley	1,536	256	1,792	1,980	41,250	58,130	616,275
Southampton	272	157	429	300	4,710	51,584	65,592

AND TAXES, AS ASSESSED APRIL 1, 1933—Continued.

Value of all other Assessed Tangible Personal Property	Total Value of Assessed Tangible Personal Estate	Value of Assessed Real Estate			Total Valuation of Assessed Estate April 1, 1933
		Buildings, excluding Land	Land, excluding Buildings	Total	
$18,675	$1,238,546	$301,130	$234,742	$535,872	$1,774,418
1,961	49,948	373,810	231,540	605,350	655,298
7,030	13,710	98,625	109,345	207,970	221,680
1,308,320	11,920,340	45,083,320	29,562,340	74,645,660	86,566,000
298,400	578,328	7,333,740	3,384,478	10,718,218	11,296,546
163,997	2,974,448	4,395,535	1,010,365	5,405,900	8,380,348
67,097	456,745	2,022,875	509,735	2,532,610	2,989,355
16,391	55,707	88,395	89,075	177,470	233,177
384,880	2,202,519	6,001,141	1,711,746	7,712,887	9,915,406
90,498	1,412,169	1,963,840	598,680	2,562,520	3,974,689
71,952	212,309	1,043,490	678,365	1,721,855	1,934,164
9,630,850	25,521,410	150,309,870	114,088,520	264,398,390	289,919,800
38,990	47,152	133,490	194,895	328,385	375,537
16,621	40,332	207,135	114,185	321,320	361,652
247,325	2,830,378	16,566,610	5,983,896	22,550,506	25,380,884
299,744	2,026,749	13,396,680	4,492,480	17,889,160	19,915,909
202,553	442,224	1,752,329	875,732	2,628,061	3,070,285
$13,683,209	$59,514,248	$290,369,355	$176,301,554	$466,670,909	$526,185,157
$489,254	$1,229,292	$6,387,992	$1,743,273	$8,131,265	$9,360,557
61,940	259,790	727,660	481,555	1,209,215	1,469,005
8,360	145,629	190,385	211,635	402,020	547,649
12,325	88,910	144,245	253,545	397,790	486,700
63,993	2,124,505	7,368,196	1,422,646	8,790,842	10,915,347
11,990	139,470	370,225	142,205	512,430	651,900
8,481	39,973	161,225	152,680	313,905	353,878
14,543	168,238	357,525	376,190	733,715	901,953
11,577	42,872	421,251	211,613	632,864	675,736
143,895	318,539	1,622,570	1,014,360	2,636,930	2,955,469
62,435	169,570	1,524,795	946,480	2,471,275	2,640,845
84,225	151,670	625,250	251,550	876,800	1,028,470
17,815	63,437	146,255	110,205	256,460	319,897
668,560	3,126,680	17,660,400	5,902,520	23,562,920	26,689,600
32,095	89,934	260,232	354,384	614,616	704,550
51,059	75,945	144,690	115,965	260,655	336,600
572	23,357	7,325	30,565	37,890	61,247
164,065	879,720	6,414,740	1,859,920	8,274,660	9,154,380
5,360	127,246	524,978	274,740	799,718	926,964

TABLE III.—AGGREGATES OF POLLS, PROPERTY

COUNTIES, CITIES AND TOWNS	Tax for State, County, and City or Town Purposes including Overlayings.				Rate of Total Tax per $1,000	Number of Horses Assessed
	On Personal Estate	On Real Estate	On Polls	Total		
HAMPDEN—Con.						
Granville	$28,486	$12,325	$440	$41,251	$23 00	80
Hampden	2,198	26,635	584	29,417	44 00	97
Holland	754	11,439	152	12,345	55 00	24
Holyoke	363,570	2,276,693	32,514	2,672,777	30 50	142
Longmeadow	16,193	300,110	2,958	319,261	28 00	63
Ludlow	140,988	256,243	4,452	401,683	47 40	147
Monson	19,320	107,131	2,278	128,729	42 30	139
Montgomery	1,504	4,792	140	6,436	27 00	34
Palmer	61,670	215,961	5,338	282,969	28 00	120
Russell	23,866	43,306	724	67,896	16 90	16
Southwick	6,794	55,099	950	62,843	32 00	186
Springfield	757,965	7,852,621	88,292	8,698,878	29 70	120
Tolland	1,273	8,866	108	10,247	27 00	28
Wales	1,323	10,539	266	12,128	32 80	39
West Springfield	96,233	766,717	10,292	873,242	34 00	123
Westfield	73,976	652,954	11,254	738,184	36 50	285
Wilbraham	17,026	101,181	1,632	119,839	38 50	95
Totals	$1,885,182	$14,588,123	$193,386	$16,666,691	–	2,462
HAMPSHIRE						
Amherst	$31,961	$211,413	$3,690	$247,064	$26 00	320
Belchertown	10,391	48,369	1,452	60,212	40 00	245
Chesterfield	5,097	14,070	308	19,475	35 00	85
Cummington	3,556	15,912	382	19,850	40 00	102
Easthampton	67,984	281,307	6,000	355,291	32 00	151
Enfield	3,068	11,273	410	14,751	22 00	38
Goshen	1,119	8,789	162	10,070	28 00	42
Granby	4,542	19,811	630	24,983	27 00	193
Greenwich	866	12,783	178	13,827	20 20	29
Hadley	6,371	52,738	1,456	60,565	20 00	411
Hatfield	3,730	54,368	1,410	59,508	22 00	274
Huntington	5,536	32,003	900	38,439	36 50	95
Middlefield	2,309	9,335	174	11,818	36 40	64
Northampton	104,431	787,001	11,900	903,332	33 40	271
Pelham	1,888	12,907	322	15,117	21 00	48
Plainfield	2,734	9,383	216	12,333	36 00	78
Prescott	437	708	18	1,163	18 70	6
South Hadley	25,512	239,965	3,960	269,437	29 00	149
Southampton	3,181	19,993	600	23,774	25 00	175

AND TAXES, AS ASSESSED APRIL 1, 1933.—Continued.

Number of Cows Assessed	Number of Sheep Assessed	Number of Neat Cattle other than Cows Assessed	Number of Swine Assessed	Number of Dwelling Houses Assessed	Number of Acres of Land Assessed	Number and Value of Fowl Assessed	
						Number	Value
309	21	173	6	232	25,542	3,790	$2,274
364	4	134	39	261	12,187	4,026	3,220
62	–	33	13	154	7,680	783	125
276	4	63	114	7,410	9,432	1,320	1,200
52	–	23	4	1,357	4,865	1,940	1,940
833	–	127	4	1,390	16,280	2,765	2,105
787	31	239	13	876	25,390	5,585	3,351
186	–	95	5	65	7,691	605	489
680	3	157	35	1,508	18,339	2,145	2,145
68	18	31	6	270	8,280	141	146
928	–	270	29	531	18,900	3,745	2,996
65	–	2	449	28,008	21,178	2,916	1,798
136	1	75	2	93	16,346	538	404
124	24	57	5	224	9,472	723	542
256	–	45	165	3,215	8,971	5,628	3,745
919	2	252	37	3,573	25,309	9,740	4,870
332	9	94	70	611	12,943	7,053	5,220
8,471	347	2,564	1,945	58,997	344,501	79,118	$55,588
1,174	–	718	52	1,416	16,546	11,498	$8,754
1,310	5	414	73	592	30,358	33,175	10,295
250	58	187	6	218	19,269	811	811
354	41	209	16	201	13,610	2,355	1,766
413	–	97	24	1,616	6,350	925	460
104	1	41	16	171	7,455	1,520	1,520
166	59	101	5	121	9,825	666	522
724	17	186	124	250	16,484	7,658	3,990
118	–	29	3	110	10,938	3,800	2,280
960	4	458	117	555	12,993	4,225	2,113
252	400	32	–	468	8,943	360	265
309	28	124	7	396	14,700	2,729	2,409
240	132	184	26	108	14,165	1,212	774
679	–	187	50	4,989	18,891	1,785	1,070
124	10	49	10	148	15,244	2,808	2,083
241	18	136	4	212	13,215	1,997	1,997
30	–	7	2	12	2,351	125	60
837	–	82	90	1,289	11,975	5,650	2,600
849	57	316	12	331	18,090	4,746	3,709

TABLE III.—AGGREGATES OF POLLS, PROPERTY

COUNTIES CITIES AND TOWNS	Number of Persons, Partnerships and Corporations Assessed			Number of Male Polls Assessed	Value of Assessed Stock in Trade	Value of Assessed Live Stock	Value of Assessed Machinery
	On Real Estate	On Personal Estate	Total				
HAMPSHIRE Con							
Ware	1,248	370	1,618	2,393	$124,195	$62,670	$847,945
Westhampton	297	60	357	117	–	27,660	15,275
Williamsburg	469	143	612	566	25,900	36,777	44,976
Worthington	250	157	281	174	2,200	28,206	1,675
Totals	15,498	3,887	18,862	20,334	$1,060,592	$899,950	$6,609,170
MIDDLESEX							
Acton	831	70	920	874	$35,000	$44,885	$487,487
Arlington	9,640	929	10,569	11,728	129,767	3,802	1,671,772
Ashby	364	170	91	351	6,955	29,211	10,387
Ashland	655	20	675	746	18,750	12,230	134,070
Ayer	688	141	829	918	108,125	9,850	207,600
Bedford	654	45	699	580	98,550	23,865	123,167
Belmont	5,572	1,854	7,426	7,263	134,095	5,110	406,220
Billerica	4,476	246	4,722	1,748	19,900	31,954	700,085
Boxborough	164	53	217	125	–	17,147	–
Burlington	1,236	125	1,361	634	7,050	21,490	21,000
Cambridge	10,498	2,910	13,408	32,738	1,444,150	5,975	13,861,325
Carlisle	292	89	381	232	1,050	35,782	725
Chelmsford	2,191	432	2,623	2,262	25,195	49,420	761,985
Concord	1,504	252	1,756	1,982	104,700	58,570	238,130
Dracut	2,144	15	2,159	1,865	13,850	51,502	404,125
Dunstable	204	75	279	147	1,600	33,895	46,338
Everett	5,986	1,016	7,002	14,128	759,150	2,835	10,783,325
Framingham	3,901	736	4,637	6,383	332,703	49,274	3,008,075
Groton	1,479	258	1,737	825	10,793	56,034	508,368
Holliston	900	184	1,084	906	40,950	28,125	130,443
Hopkinton	1,021	215	1,236	824	23,825	50,630	163,825
Hudson	1,605	371	1,976	2,468	98,545	22,319	604,942
Lexington	3,499	614	4,113	3,229	50,810	50,575	929,981
Lincoln	371	128	406	515	5,685	58,965	196,015
Littleton	1,586	420	2,006	529	22,050	61,500	114,020
Lowell	12,439	2,360	14,790	27,038	924,250	10,900	11,264,842
Malden	9,093	1,244	10,337	17,562	521,875	9,975	5,440,550
Marlborough	2,635	703	3,338	4,864	316,625	58,730	1,289,840
Maynard	1,137	196	1,230	2,338	131,725	8,445	1,127,355
Medford	10,435	811	11,246	18,108	360,600	9,550	3,176,600
Melrose	5,334	237	5,571	7,240	219,700	20,400	1,622,400
Natick	3,500	284	3,784	4,335	192,800	50,125	1,196,250
Newton	14,146	7,962	22,108	19,291	498,100	28,450	6,171,550

AND TAXES, AS ASSESSED APRIL 1, 1933.—Continued.

Value of all other Assessed Tangible Personal Property	Total Value of Assessed Tangible Personal Estate	Value of Assessed Real Estate			Total Valuation of Assessed Estate April 1, 1933
		Buildings, excluding Land	Land, excluding Buildings	Total	
$144,330	$1,179,140	$3,824,240	$1,575,610	$5,399,850	$6,578,990
53,457	96,392	126,100	154,875	280,975	377,367
60,367	168,020	822,353	301,295	1,123,648	1,291,668
98,668	130,749	249,305	164,675	413,980	544,729
$2,269,366	$10,839,078	$50,081,937	$18,052,486	$68,134,423	$78,973,501
$36,250	$603,622	$2,433,680	$719,155	$3,152,835	$3,756,457
1,691,559	3,496,900	46,457,750	11,012,850	57,470,600	60,967,500
36,228	82,781	560,957	329,359	890,316	973,097
110,360	275,410	1,888,200	496,250	2,384,450	2,659,860
282,775	608,350	2,151,775	827,675	2,979,450	3,587,800
4,000	249,582	1,920,190	792,129	2,712,319	2,961,901
613,305	1,158,730	35,936,660	12,187,210	48,123,870	49,282,600
395,550	1,147,489	6,256,110	1,675,055	7,931,165	9,078,654
4,730	21,877	155,895	198,405	354,300	376,177
172,168	221,708	1,307,045	905,036	2,212,081	2,433,789
855,750	16,167,200	111,524,100	59,073,300	170,597,400	186,764,600
112,920	150,477	657,485	236,888	894,373	1,044,850
11,660	848,260	4,277,075	1,553,875	5,830,950	6,679,210
872,330	1,273,730	6,020,435	2,273,230	8,293,665	9,567,395
8,893	478,370	2,441,425	1,095,480	3,536,905	4,015,275
24,793	106,626	169,487	193,055	362,542	469,168
865	11,546,175	48,924,550	13,829,275	62,753,825	74,300,000
932,030	4,322,082	21,442,672	7,957,680	29,400,352	33,722,434
214,521	789,716	2,060,207	931,256	2,991,463	3,781,179
158,753	358,271	2,462,720	699,790	3,162,510	3,520,781
204,124	442,404	1,647,815	686,855	2,334,670	2,777,074
156,750	882,556	5,000,645	993,780	5,994,425	6,876,981
491,244	1,522,610	14,036,945	5,865,112	19,902,057	21,424,667
88,820	349,485	1,790,660	926,390	2,717,050	3,066,535
209,055	406,625	1,439,280	865,245	2,304,525	2,711,150
657,600	12,857,592	68,190,700	31,185,550	99,376,250	112,233,842
728,325	6,700,725	49,506,550	15,275,000	64,781,550	71,482,275
130,290	1,795,485	10,691,223	3,698,403	14,389,626	16,185,111
–	1,267,525	4,036,165	943,595	4,979,760	6,247,285
56,800	3,603,550	61,612,650	16,554,950	78,167,600	81,771,150
246,100	2,108,600	26,649,700	7,931,200	34,580,900	36,689,500
400,600	1,839,775	13,313,875	4,095,125	17,409,000	19,248,775
9,953,900	16,652,000	102,710,750	43,951,000	146,661,750	163,313,750

TABLE III.—AGGREGATES OF POLLS, PROPERTY

COUNTIES, CITIES AND TOWNS	Tax for State, County, and City or Town Purposes including Overlayings.				Rate of Total Tax per $1,000	Number of Horses Assessed
	On Personal Estate	On Real Estate	On Polls	Total		
HAMPSHIRE—Con.						
Ware	$43,392	$198,714	$4,786	$246,892	$36 80	190
Westhampton	2,564	7,473	234	10,271	26 60	66
Williamsburg	6,720	44,946	1,132	52,798	40 00	108
Worthington	5,230	16,559	348	22,137	40 00	100
Totals	$342,619	$2,109,820	$40,668	$2,493,107	–	3,240
MIDDLESEX						
Acton	$14,245	$74,407	$1,748	$90,400	$23 60	128
Arlington	106,306	1,747,106	23,456	1,876,868	30 40	28
Ashby	2,309	24,840	702	27,851	27 90	109
Ashland	9,694	83,933	1,492	95,119	35 20	56
Ayer	19,467	95,342	1,836	116,645	32 00	25
Bedford	8,685	94,389	1,160	104,234	34 80	93
Belmont	27,809	1,154,973	14,526	1,197,308	24 00	40
Billerica	41,309	285,522	3,496	330,327	36 00	127
Boxborough	448	7,263	250	7,961	20 50	53
Burlington	6,740	67,247	1,268	75,255	30 40	97
Cambridge	541,601	5,715,013	65,476	6,322,090	33 50	119
Carlisle	3,882	23,075	464	27,421	25 80	60
Chelmsford	27,144	186,590	4,524	218,258	32 00	168
Concord	46,236	301,060	3,964	351,260	36 30	219
Dracut	22,005	162,697	3,730	188,432	46 00	224
Dunstable	2,932	9,970	294	13,196	27 50	78
Everett	366,014	1,989,296	28,256	2,383,566	31 70	23
Framingham	127,069	864,371	12,766	1,004,206	29 40	175
Groton	26,692	101,112	1,650	129,454	33 80	149
Holliston	11,106	98,038	1,812	110,956	31 00	69
Hopkinton	11,060	58,366	1,648	71,074	25 00	115
Hudson	31,066	211,003	4,936	247,005	35 20	72
Lexington	47,963	626,917	6,458	681,338	31 50	162
Lincoln	8,213	63,850	1,030	73,093	23 50	102
Littleton	7,319	41,481	1,058	49,858	18 00	120
Lowell	486,017	3,756,422	54,076	4,296,515	37 80	80
Malden	225,813	2,183,132	35,124	2,444,069	33 70	39
Marlborough	61,046	489,247	9,728	560,021	34 00	121
Maynard	45,314	178,026	4,676	228,016	35 75	17
Medford	118,196	2,563,897	36,216	2,718,309	32 80	112
Melrose	70,849	1,161,918	14,480	1,247,247	33 60	44
Natick	61,080	577,979	8,670	647,729	33 20	101
Newton	412,970	3,637,211	38,582	4,088,763	24 80	78

AND TAXES, AS ASSESSED APRIL 1, 1933—Continued.

Number of Cows Assessed	Number of Sheep Assessed	Number of Neat Cattle other than Cows Assessed	Number of Swine Assessed	Number of Dwelling Houses Assessed	Number of Acres of Land Assessed	Number and Value of Fowl Assessed	
						Number	Value
741	1	164	19	1,200	17,228	3,672	$3,672
275	15	204	10	148	16,183	1,957	1,485
349	49	249	10	442	15,657	4,570	2,742
307	164	192	16	224	19,661	1,233	925
10,806	1,059	4,366	692	15,217	330,131	99,477	$56,302
420	24	49	64	709	12,234	15,655	$11,195
9	–	2	–	6,814	2,412	546	677
379	3	110	11	316	14,506	8,616	3,062
141	–	18	4	562	6,685	2,800	2,100
102	–	4	8	709	4,165	2,075	2,075
171	5	12	735	448	7,079	7,799	3,895
5	–	–	3	4,350	2,512	1,570	2,355
417	21	89	215	2,887	14,215	13,882	6,941
157	–	36	2	104	6,548	4,760	3,808
112	16	19	403	685	7,540	6,060	6,060
–	–	–	–	13,820	4,178	–	–
296	–	98	209	196	9,460	20,305	9,972
607	8	63	125	1,897	13,664	18,675	14,005
411	–	69	365	1,429	14,912	6,527	5,737
1,053	37	174	177	1,657	12,503	6,973	3,487
376	7	92	65	117	10,405	5,145	5,145
31	–	–	–	6,788	1,677	–	–
371	43	39	147	4,157	13,423	8,154	5,710
307	4	104	27	879	19,056	7,326	6,628
281	3	62	7	737	11,054	10,499	5,773
286	3	310	61	913	14,765	6,726	7,038
211	–	32	21	1,665	6,651	6,622	6,622
471	–	30	591	2,489	9,234	8,465	8,465
252	33	98	2,714	387	8,737	5,124	5,555
546	79	148	6	753	10,665	15,850	9,510
64	–	–	2	22,193	6,143	2,725	2,300
136	–	–	–	12,156	2,423	–	–
551	68	509	238	2,833	11,752	8,404	8,400
89	–	3	310	1,405	2,824	1,050	250
16	–	–	–	10,634	5,100	–	–
169	–	–	–	5,076	2,600	60	30
236	–	4	215	3,088	8,079	2,775	1,975
81	–	–	10	13,590	8,448	1,036	2,250

TABLE III.—AGGREGATES OF POLLS, PROPERTY

COUNTIES CITIES AND TOWNS	Number of Persons, Partnerships and Corporations Assessed			Number of Male Polls Assessed	Value of Assessed Stock in Trade	Value of Assessed Live Stock	Value of Assessed Machinery
	On Real Estate	On Personal Estate	Total				
MIDDLESEX Con							
North Reading	1,567	24	1,591	650	$14,850	$18,090	$2,994
Pepperell	764	247	1,011	950	32,305	37,077	365,873
Reading	2,603	623	3,226	3,109	93,275	25,060	384,601
Sherborn	334	122	456	324	2,150	42,825	8,475
Shirley	455	109	564	638	23,595	13,473	446,686
Somerville	12,580	1,842	14,422	30,833	860,500	6,125	2,855,100
Stoneham	2,421	169	2,590	3,277	42,050	17,900	736,150
Stow	406	239	473	393	10,300	38,159	87,720
Sudbury	940	130	1,070	461	6,650	51,420	6,440
Tewksbury	2,100	28	2,128	888	19,130	41,220	1,600,122
Townsend	674	43	717	683	29,485	21,101	199,414
Tyngsborough	844	304	1,148	436	7,880	14,324	2,750
Wakefield	3,963	727	4,690	4,926	342,037	19,525	341,575
Waltham	7,331	1,091	8,422	11,272	295,000	45,750	7,138,600
Watertown	6,065	1,039	7,084	10,586	393,543	2,860	3,817,527
Wayland	1,313	33	1,346	979	15,150	40,942	11,801
Westford	785	281	1,066	1,000	16,990	43,450	436,586
Weston	739	376	846	1,280	19,800	46,870	38,176
Wilmington	3,629	46	3,675	1,230	33,155	26,020	14,565
Winchester	3,111	1,025	4,136	3,841	125,050	12,200	205,175
Woburn	4,298	551	4,587	5,903	192,430	41,350	3,359,210
Totals	177,102	34,214	210,264	278,435	$9,234,248	$1,617,261	$88,862,337
NANTUCKET							
Nantucket	3,452	163	3,615	1,276	$125,480	$28,920	$222,070
NORFOLK							
Avon	685	79	764	724	$20,850	$17,900	$145,425
Bellingham	1,349	40	1,389	886	15,660	38,530	169,448
Braintree	4,525	321	4,846	4,939	74,300	19,750	519,550
Brookline	5,548	9,147	14,695	12,952	242,500	35,200	392,900
Canton	1,389	130	1,519	1,770	23,250	42,370	1,250,150
Cohasset	950	326	1,276	1,007	24,950	27,080	93,450
Dedham	4,253	504	4,757	4,354	56,850	12,000	685,600
Dover	378	254	439	392	–	40,215	2,000
Foxborough	1,506	279	2,788	1,394	31,225	22,620	333,913
Franklin	1,575	394	1,969	2,191	93,130	57,919	1,063,280
Holbrook	918	126	1,044	1,057	102,774	16,846	120,555
Medfield	573	141	714	737	18,825	22,501	28,391
Medway	988	196	1,023	943	30,225	29,345	286,625
Millis	796	106	902	623	15,700	26,100	233,675

AND TAXES, AS ASSESSED APRIL 1, 1933—Continued.

Value of all other Assessed Tangible Personal Property	Total Value of Assessed Tangible Personal Estate	Value of Assessed Real Estate			Total Valuation of Assessed Estate April 1, 1933
		Buildings, excluding Land	Land, excluding Buildings	Total	
$98,234	$134,168	$1,643,180	$670,180	$2,313,360	$2,447,528
76,108	511,363	1,833,000	641,710	2,474,710	2,986,073
577,493	1,080,429	11,922,450	3,651,045	15,573,495	16,653,924
206,206	259,656	1,147,300	509,175	1,656,475	1,916,131
12,817	496,571	1,198,245	326,966	1,525,211	2,021,782
3,049,975	6,771,700	85,848,350	27,178,750	113,027,100	119,798,800
67,900	864,000	9,977,075	3,737,500	13,714,575	14,578,575
30,477	166,656	777,055	469,130	1,246,185	1,412,841
285,345	349,855	1,467,445	563,835	2,031,280	2,381,135
34,169	1,694,641	2,024,775	898,036	2,922,811	4,617,452
28,945	278,945	1,535,245	585,996	2,121,241	2,400,186
144,646	169,600	728,800	349,744	1,078,544	1,248,144
541,147	1,244,284	16,293,280	4,054,555	20,347,835	21,592,119
686,200	8,165,550	36,794,650	13,485,750	50,280,400	58,445,950
317,145	4,531,075	39,132,100	9,724,535	48,856,635	53,387,710
465,985	533,878	3,416,375	1,764,731	5,181,106	5,714,984
308,673	805,699	2,360,405	748,935	3,109,340	3,915,039
925,649	1,030,495	5,847,275	2,834,625	8,681,900	9,712,395
191,465	265,205	3,188,128	947,760	4,135,888	4,401,093
1,590,200	1,932,625	23,487,225	7,278,700	30,765,925	32,698,550
183,820	3,776,810	13,147,890	4,495,665	17,643,555	21,420,365
$29,685,647	$129,399,493	$923,445,624	$334,876,481	$1,258,322,105	$1,387,721,598
$863,650	$1,240,120	$7,436,410	$3,431,130	$10,867,540	$12,107,660
$10,825	$195,000	$1,246,200	$402,775	$1,648,975	$1,843,975
2,420	226,058	1,572,480	590,480	2,162,960	2,389,018
439,750	1,053,350	16,454,050	7,880,800	24,334,850	25,388,200
13,755,900	14,426,500	99,885,600	51,607,500	151,493,100	165,919,600
82,750	1,398,520	4,939,950	2,072,050	7,012,000	8,410,520
614,489	759,969	6,372,202	3,496,507	9,868,709	10,628,678
2,143,850	2,898,300	16,687,050	5,752,675	22,439,725	25,338,025
404,116	446,331	2,494,715	784,515	3,279,230	3,725,561
182,284	570,042	3,857,325	1,255,520	5,112,845	5,682,887
149,207	1,363,536	5,620,695	1,755,870	7,376,565	8,740,101
111,598	351,773	2,183,295	571,760	2,755,055	3,106,828
152,630	222,347	1,946,956	521,555	2,468,511	2,690,858
229,955	576,150	2,054,435	550,190	2,604,625	3,180,775
169,519	444,994	2,119,175	397,260	2,516,435	2,961,429

TABLE III.—AGGREGATES OF POLLS, PROPERTY

COUNTIES, CITIES AND TOWNS	TAX FOR STATE, COUNTY, AND CITY OR TOWN PURPOSES INCLUDING OVERLAYINGS.				RATE OF TOTAL TAX PER $1,000	Number of Horses Assessed
	On Personal Estate	On Real Estate	On Polls	Total		
MIDDLESEX—Con.						
North Reading	$4,495	$77,497	$1,300	$83,292	$33 50	43
Pepperell	12,784	61,868	1,900	76,552	25 00	143
Reading	30,793	443,848	6,218	480,859	28 50	44
Sherborn	7,582	48,369	648	56,599	29 20	111
Shirley	14,897	45,756	1,276	61,929	30 00	55
Somerville	220,757	3,684,683	61,666	3,967,106	32 60	75
Stoneham	27,993	444,352	6,554	478,899	32 40	38
Stow	5,433	40,625	786	46,844	32 60	93
Sudbury	9,446	54,844	922	65,212	27 00	140
Tewksbury	42,027	72,485	1,776	116,288	24 80	91
Townsend	6,611	50,273	1,366	58,250	23 70	88
Tyngsborough	7,022	44,652	872	52,546	41 40	47
Wakefield	43,052	704,035	9,852	756,939	34 60	49
Waltham	235,168	1,448,075	22,544	1,705,787	28 80	91
Watertown	154,963	1,670,897	21,172	1,847,032	34 20	24
Wayland	14,468	140,408	1,958	156,834	27 10	89
Westford	28,844	111,314	2,000	142,158	35 80	118
Weston	21,125	177,979	2,560	201,664	20 50	188
Wilmington	9,096	141,861	2,460	153,417	34 30	64
Winchester	49,475	787,607	7,682	844,764	25 60	73
Woburn	131,811	615,765	11,806	759,382	34 90	100
Totals	$4,076,441	$39,502,886	$556,870	$44,136,197	–	4,967
NANTUCKET						
Nantucket	$27,282	$239,086	$2,552	$268,920	$22 00	64
NORFOLK						
Avon	$4,134	$34,958	$1,448	$40,540	$21 20	23
Bellingham	6,420	61,428	1,772	69,620	28 40	91
Braintree	31,600	730,046	9,878	771,524	30 00	103
Brookline	301,514	3,166,205	25,904	3,493,623	20 90	77
Canton	47,270	237,005	3,540	287,815	33 80	91
Cohasset	18,771	243,758	2,014	264,543	24 70	103
Dedham	92,745	718,071	8,708	819,524	32 00	47
Dover	9,908	72,799	784	83,491	22 20	173
Foxborough	18,697	167,701	2,788	189,186	32 80	47
Franklin	41,180	222,779	4,382	268,341	30 20	186
Holbrook	11,855	92,845	2,114	106,814	33 70	19
Medfield	8,894	98,740	1,474	109,108	40 00	88
Medway	15,210	68,762	1,886	85,858	26 40	74
Millis	11,703	66,183	1,246	79,132	26 30	78

AND TAXES, AS ASSESSED APRIL 1, 1933—Continued.

Number of Cows Assessed	Number of Sheep Assessed	Number of Neat Cattle other than Cows Assessed	Number of Swine Assessed	Number of Dwelling Houses Assessed	Number of Acres of Land Assessed	Number and Value of Fowl Assessed	
						Number	Value
198	–	6	61	1,065	6,433	11,035	$5,435
341	–	95	13	777	14,308	19,619	12,435
118	–	15	58	2,536	5,770	15,083	13,320
402	7	97	115	288	9,606	4,813	3,615
163	25	38	17	454	8,763	4,157	3,315
–	–	–	–	14,355	2,700	–	–
214	50	–	85	2,291	2,471	3,350	3,350
354	–	95	8	496	11,036	10,380	6,228
514	182	124	392	467	14,823	10,510	10,510
643	11	52	43	1,050	11,690	7,720	5,320
234	–	90	6	663	19,885	7,709	4,625
156	8	51	9	690	9,940	8,419	4,210
119	–	–	73	3,371	3,175	7,950	7,950
232	–	7	2,213	8,831	6,134	4,194	3,700
38	–	–	30	8,178	1,882	248	295
250	16	62	956	1,122	8,700	7,063	5,322
398	10	77	29	894	18,000	15,731	11,798
314	–	37	311	829	9,510	5,754	5,100
166	11	20	220	1,665	10,132	10,315	10,315
32	–	–	–	2,825	2,788	–	–
330	–	–	1,299	3,586	7,500	2,435	1,218
13,970	674	3,040	12,673	182,876	470,895	362,689	$269,081
316	127	118	–	1,979	23,242	2,507	$3,640
178	10	2	30	522	2,640	2,590	$2,425
387	47	42	6	780	11,154	8,971	9,174
137	–	–	962	4,016	8,062	3,515	2,000
15	–	5	43	6,081	3,173	1,000	1,000
259	7	18	230	1,364	10,361	2,605	2,400
143	–	24	–	985	5,114	1,015	1,015
98	–	–	255	3,303	5,080	–	–
109	4	27	178	364	8,795	3,060	1,530
274	–	37	9	1,177	11,826	6,534	3,652
422	–	60	56	1,485	16,891	25,335	16,468
187	–	3	37	837	4,083	5,520	4,416
142	–	35	62	495	8,062	5,590	5,590
392	2	101	4	796	7,074	11,682	8,762
281	1	16	40	488	6,993	5,856	4,085

TABLE III.—AGGREGATES OF POLLS, PROPERTY

COUNTIES CITIES AND TOWNS	Number of Persons, Partnerships and Corporations Assessed			Number of Male Polls Assessed	Value of Assessed Stock in Trade	Value of Assessed Live Stock	Value of Assessed Machinery
	On Real Estate	On Personal Estate	Total				
NORFOLK—Con.							
Milton . .	4,378	425	4,803	5,348	$39,650	$40,150	$240,200
Needham . .	3,633	311	3,944	3,559	68,550	11,060	509,815
Norfolk . .	476	150	626	380	6,545	19,482	301,967
Norwood . .	3,086	361	3,447	4,700	122,950	17,795	2,811,972
Plainville . .	496	110	606	487	13,830	13,708	251,061
Quincy . .	18,235	2,438	20,673	22,738	992,625	8,425	6,421,000
Randolph . .	2,488	139	2,627	1,882	50,600	19,300	604,400
Sharon . .	1,314	220	1,354	1,117	15,230	21,640	457,570
Stoughton . .	2,424	404	2,828	2,619	111,000	38,060	864,950
Walpole . .	1,724	424	2,148	2,247	75,200	46,203	3,531,006
Wellesley . .	3,070	961	3,462	3,454	79,325	18,850	221,250
Westwood . .	766	133	899	759	14,450	43,105	47,000
Weymouth .	9,490	970	10,460	6,766	158,388	26,589	9,191,885
Wrentham . .	789	279	1,068	722	16,880	35,660	323,069
Totals . .	77,802	19,368	97,070	90,747	$2,515,462	$768,403	$31,102,107
PLYMOUTH							
Abington . .	1,594	195	1,789	1,801	$70,675	$22,195	$143,060
Bridgewater .	1,564	359	1,656	1,995	50,000	61,856	227,346
Brockton . .	10,610	2,565	12,377	19,882	915,750	39,925	4,309,350
Carver . .	653	23	676	542	34,230	6,660	76,475
Duxbury . .	1,540	104	1,644	729	31,725	17,732	5,307
East Bridgewater	1,142	291	1,433	1,119	39,500	64,025	1,183,512
Halifax . .	591	11	602	254	3,350	12,987	4,760
Hanover . .	784	155	939	888	56,925	30,120	383,085
Hanson . .	1,284	414	1,698	799	14,300	22,420	56,785
Hingham . .	2,445	562	2,570	2,001	64,085	32,525	103,965
Hull . . .	3,683	2,083	3,749	954	20,200	275	52,095
Kingston . .	1,269	76	1,345	923	44,175	29,800	72,135
Lakeville . .	699	314	1,013	482	6,060	32,386	6,945
Marion . .	803	368	889	588	26,850	12,367	236,638
Marshfield . .	3,079	88	3,167	641	42,700	9,400	190,776
Mattapoisett* .	555	282	837	546	25,875	11,935	17,455
Middleborough .	2,441	617	2,641	2,695	160,210	77,000	145,620
Norwell . .	838	35	873	531	17,350	20,220	18,020
Pembroke . .	1,169	511	1,680	560	32,200	19,600	207,340
Plymouth . .	3,976	385	4,361	4,238	204,150	42,925	1,720,050
Plympton . .	362	114	864	193	8,005	18,934	10,300
Rochester . .	450	187	637	415	3,900	29,031	4,750
Rockland . .	1,889	315	2,204	2,487	158,995	12,821	184,124

*These figures represent only partial valuation and taxes in this town. The corrected figures were

AND TAXES, AS ASSESSED APRIL 1, 1933—Continued.

Value of all other Assessed Tangible Personal Property	Total Value of Assessed Tangible Personal Estate	Value of Assessed Real Estate			Total Valuation of Assessed Estate April 1, 1933
		Buildings, excluding Land	Land, excluding Buildings	Total	
$3,272,700	$3,592,700	$24,828,550	$9,078,900	$33,907,450	$37,500,150
1,023,450	1,612,875	16,422,350	5,624,440	22,046,790	23,659,665
16,976	344,970	956,560	281,392	1,237,952	1,582,922
192,450	3,145,167	16,348,770	5,599,980	21,948,750	25,093,917
2,450	281,049	940,025	295,802	1,235,827	1,516,876
3,441,950	10,864,000	82,211,850	35,958,050	118,169,900	129,033,900
14,850	689,150	4,047,500	1,335,150	5,382,650	6,071,800
135,860	630,300	4,246,685	1,220,455	5,467,140	6,097,440
80,908	1,094,918	5,811,075	1,741,750	7,552,825	8,647,743
670,030	4,322,439	8,616,376	1,558,878	10,175,254	14,497,693
2,565,825	2,885,250	26,830,650	8,968,035	35,798,685	38,683,935
940,919	1,045,474	3,031,400	1,123,450	4,154,850	5,200,324
1,267,512	10,644,374	30,415,988	5,594,220	36,010,208	46,654,582
76,320	451,929	2,597,210	601,640	3,198,850	3,650,779
$32,151,493	$66,537,465	$394,739,117	$156,621,599	$551,360,716	$617,898,181
$353,130	$589,060	$4,006,895	$1,039,325	$5,046,22	$5,635,280
374,560	713,762	3,384,180	1,151,292	4,535,472	5,249,234
3,867,225	9,132,250	47,654,875	20,500,850	68,155,725	77,287,975
126,080	243,445	742,980	1,956,040	2,699,020	2,942,465
239,542	294,306	5,048,827	1,786,629	6,835,456	7,129,762
36,740	1,323,777	2,573,930	720,115	3,294,045	4,617,822
86,024	107,121	769,500	547,153	1,316,653	1,423,774
12,650	482,780	2,444,660	699,950	3,144,610	3,627,390
157,893	251,398	1,794,939	609,142	2,404,081	2,655,479
1,019,225	1,219,800	10,327,025	3,809,410	14,136,435	15,356,235
1,307,785	1,380,355	11,682,645	5,235,035	16,917,680	18,298,035
90,445	236,555	3,223,223	921,102	4,144,325	4,380,880
53,387	98,778	824,390	486,545	1,310,935	1,409,713
456,429	732,284	2,661,890	1,870,417	4,532,307	5,264,591
2,150	245,026	5,356,175	1,949,500	7,305,675	7,550,701
96,912	152,177	1,055,285	750,600	1,805,885	1,958,062
268,195	651,025	4,942,115	2,382,520	7,324,635	7,975,660
133,585	189,175	1,432,640	408,620	1,841,260	2,030,435
98,020	357,160	1,643,723	791,240	2,434,963	2,792,123
542,525	2,509,650	13,613,225	6,853,000	20,466,225	22,975,875
24,480	61,719	369,850	270,000	639,850	701,569
56,110	93,791	409,205	626,750	1,035,955	1,129,746
408,377	764,317	5,728,425	1,547,730	7,276,155	8,040,472

received too late to be printed in this document.

TABLE III.—AGGREGATES OF POLLS, PROPERTY

COUNTIES, CITIES AND TOWNS	Tax for State, County, and City or Town Purposes including Overlayings.				Rate of Total Tax per $1,000	Number of Horses Assessed
	On Personal Estate	On Real Estate	On Polls	Total		
NORFOLK—Con.						
Milton	$89,099	$840,904	$10,696	$940,699	$24 80	164
Needham	48,870	668,022	7,118	724,010	30 30	54
Norfolk	9,487	34,044	760	44,291	27 50	50
Norwood	98,444	687,003	9,400	794,847	31 30	33
Plainville	8,431	37,075	974	46,480	30 00	32
Quincy	321,574	3,497,829	45,476	3,864,879	29 60	53
Randolph	23,293	181,933	3,764	208,990	33 80	41
Sharon	19,098	165,654	2,234	186,986	30 30	35
Stoughton	32,409	223,564	5,238	261,211	29 60	69
Walpole	121,892	286,951	4,494	413,337	28 20	106
Wellesley	62,899	780,416	6,908	850,223	21 80	60
Westwood	20,909	83,097	1,518	105,524	20 00	170
Weymouth	276,754	936,265	13,532	1,226,551	26 00	66
Wrentham	13,919	98,522	1,444	113,885	30 80	45
Totals	$1,766,979	$14,502,559	$181,494	$16,451,032	–	2,178
PLYMOUTH						
Abington	$20,028	$171,571	$3,602	$195,201	$34 00	59
Bridgewater	27,551	175,069	3,990	206,610	38 60	118
Brockton	326,934	2,439,983	39,764	2,806,681	35 80	148
Carver	4,893	54,251	1,084	60,228	20 10	25
Duxbury	6,298	146,280	1,458	154,036	21 40	39
East Bridgewater	44,479	110,680	2,238	157,397	33 60	103
Halifax	2,999	36,865	508	40,372	28 00	28
Hanover	15,932	103,772	1,776	121,480	33 00	66
Hanson	9,403	89,914	1,598	100,915	37 40	33
Hingham	31,411	364,017	4,002	399,430	25 75	106
Hull	39,754	487,228	1,908	528,890	28 80	2
Kingston	3,927	68,795	1,846	74,568	16 60	37
Lakeville	2,292	30,413	964	33,669	23 20	95
Marion	14,645	90,646	1,176	106,467	20 00	26
Marshfield	6,371	189,947	1,282	197,600	26 00	24
Mattapoisett*	3,043	36,118	1,092	40,253	20 00	45
Middleborough	21,029	236,587	5,390	263,006	32 30	181
Norwell	5,959	58,002	1,062	65,023	31 50	77
Pembroke	8,214	56,004	1,120	65,338	23 00	44
Plymouth	69,266	564,868	8,476	642,610	27 60	82
Plympton	1,666	17,276	386	19,328	27 00	30
Rochester	2,626	29,006	830	32,462	28 00	86
Rockland	25,987	247,389	4,974	278,350	34 00	33

*These figures represent only partial valuation and taxes in this town. The corrected figures were

AND TAXES, AS ASSESSED APRIL 1, 1933—Continued.

Number of Cows Assessed	Number of Sheep Assessed	Number of Neat Cattle other than Cows Assessed	Number of Swine Assessed	Number of Dwelling Houses Assessed	Number of Acres of Land Assessed	Number and Value of Fowl Assessed	
						Number	Value
294	26	–	35	3,941	6,218	1,304	$1,150
82	–	–	314	2,702	7,576	1,850	2,080
161	–	22	2	368	7,381	8,499	6,806
175	–	13	34	2,581	6,002	2,725	3,025
154	20	26	–	410	6,375	3,754	1,877
79	–	–	80	18,062	6,000	–	–
138	–	2	510	1,880	5,850	4,750	4,750
147	–	73	10	1,056	14,240	8,620	5,820
260	–	25	33	1,944	9,525	20,490	16,392
499	141	24	30	1,545	11,380	11,488	9,502
124	–	12	12	2,977	6,727	950	650
385	–	24	142	618	6,787	3,480	3,280
258	120	5	14	7,373	8,882	7,347	7,347
147	15	28	40	860	12,663	31,211	23,409
5,927	393	624	3,168	69,010	224,914	189,811	$148,605
227	–	–	118	1,385	5,960	4,510	$3,045
671	8	8	42	1,401	14,906	20,251	20,001
440	–	9	–	10,333	13,771	24,400	7,250
106	–	27	–	455	19,967	1,073	1,095
123	28	32	9	1,329	14,346	7,012	7,242
718	9	61	27	956	10,069	8,485	8,485
203	–	35	1	478	9,313	14,880	11,385
203	–	5	9	904	9,148	7,975	8,665
171	16	9	16	983	8,974	13,881	11,340
311	–	36	–	2,292	11,912	6,400	6,215
1	–	–	–	3,051	1,100	–	–
367	–	61	1	1,072	10,966	3,225	3,225
183	16	84	15	636	17,190	41,400	15,677
74	–	18	22	809	8,519	3,554	3,554
75	–	–	–	2,201	15,900	4,400	4,200
123	–	23	–	565	9,654	1,285	1,285
900	38	143	3	2,169	38,667	24,520	16,035
117	7	35	12	605	12,722	12,278	8,895
161	2	37	2	947	12,836	5,970	5,970
362	41	14	–	4,126	48,000	4,298	5,675
160	–	37	2	213	8,872	5,659	5,514
406	66	96	59	409	19,732	7,831	5,547
94	5	–	26	1,826	5,592	3,752	4,285

received too late to be printed in this document.

TABLE III.—AGGREGATES OF POLLS, PROPERTY

COUNTIES CITIES AND TOWNS	Number of Persons, Partnerships and Corporations Assessed			Number of Male Polls Assessed	Value of Assessed Stock in Trade	Value of Assessed Live Stock	Value of Assessed Machinery
	On Real Estate	On Personal Estate	Total				
PLYMOUTH —Continued							
Scituate	2,729	191	2,920	1,347	$52,190	$18,555	$39,308
Wareham	4,155	186	4,341	2,165	138,915	17,280	112,753
West Bridgewater	979	203	1,182	1,000	8,910	47,530	283,033
Whitman	1,849	311	1,975	2,446	220,265	16,990	572,190
Totals	53,132	10,945	60,062	52,221	$2,451,490	$727,494	$10,367,177
SUFFOLK							
Boston	85,168	18,390	103,558	240,421	$20,294,200	$26,200	$102,712,600
Chelsea	6,155	1,230	7,385	12,725	1,046,750	8,300	3,970,900
Revere	9,559	671	10,230	9,834	117,850	7,000	463,250
Winthrop	3,253	166	3,419	5,349	85,400	100	683,650
Totals	104,135	20,457	124,592	268,329	$21,544,200	$41,600	$107,830,400
WORCESTER							
Ashburnham	782	135	917	657	$15,200	$ 16,638	$128,933
Athol	2,074	390	2,464	3,306	311,450	42,025	1,801,145
Auburn	1,617	54	1,671	1,903	11,475	47,870	261,192
Barre	576	260	663	1,072	25,940	61,464	491,067
Berlin	236	113	349	346	21,390	45,480	53,283
Blackstone	755	143	898	1,046	33,050	33,615	101,974
Bolton	317	165	482	261	4,810	44,516	6,655
Boylston	312	101	413	360	1,700	20,477	65,133
Brookfield	409	164	432	416	9,950	37,825	160,400
Charlton	816	46	862	661	38,580	69,380	125,670
Clinton	1,970	190	2,160	3,474	139,190	5,075	774,545
Dana	99	76	175	130	7,050	6,711	8,000
Douglas	512	24	536	647	21,000	13,543	329,740
Dudley	520	168	688	1,224	18,000	50,380	855,025
East Brookfield	335	84	419	308	34,100	16,640	167,770
Fitchburg	5,970	1,399	7,369	12,045	1,282,725	57,755	7,931,750
Gardner	2,998	616	3,432	5,720	210,125	35,414	1,806,057
Grafton	1,397	211	1,608	1,696	31,760	41,500	311,650
Hardwick	348	183	947	808	19,905	75,760	86,657
Harvard	355	228	583	351	22,510	61,945	93,743
Holden	1,339	202	1,541	1,143	9,695	34,136	116,779
Hopedale	289	302	548	959	9,275	6,776	1,593,000
Hubbardston	478	251	729	373	8,500	33,670	43,500
Lancaster	831	136	967	730	14,550	37,387	21,538
Leicester	1,478	184	1,662	1,219	19,425	36,700	202,360
Leominster	4,648	681	5,329	6,445	260,480	56,275	2,591,500

AND TAXES, AS ASSESSED APRIL 1, 1933—Continued.

Value of all other Assessed Tangible Personal Property	Total Value of Assessed Tangible Personal Estate	Value of Assessed Real Estate			Total Valuation of Assessed Estate April 1, 1933
		Buildings, excluding Land	Land, excluding Buildings	Total	
$872,845	$982,898	$8,472,520	$3,440,760	$11,913,280	$12,896,178
978,877	1,247,825	7,450,255	4,069,380	11,519,635	12,767,460
1,625	341,098	2,041,098	701,760	2,742,858	3,083,956
43,030	852,475	5,598,465	1,572,620	7,171,085	8,023,560
$11,707,846	$25,254,007	$155,252,940	$66,697,485	$221,950,425	$247,204,432
$4,994,200	$128,027,200	$848,936,900	$803,035,900	$1,651,972,800	$1,780,000,000
4,450	5,030,400	34,017,100	10,797,650	44,814,750	49,845,150
2,036,750	2,624,850	26,853,550	11,398,250	38,251,800	40,876,650
15,900	785,050	18,426,150	5,982,800	24,408,950	25,194,000
$7,051,300	$136,467,500	$928,233,700	$831,214,600	$1,759,448,300	$1,895,915,800
$5,125	$165,896	$977,225	$401,790	$1,379,015	$1,544,911
87,210	2,241,830	6,795,225	2,093,955	8,889,180	11,131,010
233,343	553,880	4,622,650	780,270	5,402,920	5,956,800
128,919	707,390	1,447,960	605,025	2,052,985	2,760,375
7,827	127,980	667,800	240,130	907,930	1,035,910
6,150	174,789	1,489,675	647,398	2,137,073	2,311,862
43,600	99,581	690,595	320,780	1,011,375	1,110,956
–	87,310	583,637	254,078	837,715	925,025
117,851	326,026	709,450	242,530	951,980	1,278,006
65,420	299,050	769,610	591,420	1,361,030	1,660,080
13,150	931,960	7,559,374	2,810,596	10,369,970	11,301,930
42,605	64,366	313,195	292,989	606,184	670,550
102,093	466,376	934,650	392,138	1,326,788	1,793,164
18,430	941,835	1,716,350	490,940	2,207,290	3,149,125
59,260	277,770	612,460	244,950	857,410	1,135,180
902,645	10,174,875	23,748,800	17,075,050	40,823,850	50,998,725
234,505	2,286,101	14,232,210	5,064,765	19,296,975	21,583,076
473,432	858,342	2,777,448	642,720	3,420,168	4,278,510
71,558	253,880	834,875	442,590	1,277,465	1,531,345
80,967	259,165	1,211,441	752,513	1,963,954	2,223,119
119,181	279,791	2,131,310	776,132	2,907,442	3,187,233
127,344	1,736,395	2,020,330	349,676	2,370,006	4,106,401
6,875	92,545	368,600	383,780	752,380	844,925
144,284	217,759	2,114,165	690,952	2,805,117	3,022,876
118,035	376,520	2,113,200	787,550	2,900,750	3,277,270
40,225	2,948,480	15,198,445	4,488,630	19,687,075	22,635,555

TABLE III.—AGGREGATES OF POLLS, PROPERTY AND TAXES

COUNTIES, CITIES AND TOWNS	TAX FOR STATE, COUNTY, AND CITY OR TOWN PURPOSES INCLUDING OVERLAYINGS.				RATE OF TOTAL TAX PER $1,000	Number of Horses Assessed
	On Personal Estate	On Real Estate	On Polls	Total		
PLYMOUTH—Con.						
Scituate	$28,112	$340,723	$2,694	$371,529	$28 60	100
Wareham	25,832	238,462	4,330	268,624	20 70	51
West Bridgewater	10,301	82,835	2,000	95,136	30 20	117
Whitman	26,768	225,173	4,892	256,833	31 40	39
Totals	$785,720	$6,691,874	$104,442	$7,582,036	–	1,794
SUFFOLK						
Boston	$4,199,292	$54,184,708	$480,842	$58,864,842	$32 80	4,224
Chelsea	193,167	1,720,886	25,450	1,939,503	38 40	81
Revere	109,193	1,591,275	19,668	1,720,136	41 60	36
Winthrop	20,411	634,633	10,698	665,742	26 00	2
Totals	$4,522,063	$58,131,502	$536,658	$63,190,223	–	4,343
WORCESTER						
Ashburnham	$6,404	$53,230	$1,314	$60,948	$38 60	82
Athol	71,738	284,454	6,612	362,804	32 00	120
Auburn	17,946	175,054	3,806	196,806	32 40	104
Barre	23,344	67,748	2,144	93,236	33 00	202
Berlin	4,018	28,509	692	33,219	31 40	84
Blackstone	6,467	79,071	2,092	87,630	37 00	81
Bolton	2,420	24,576	522	27,518	24 30	113
Boylston	2,532	24,293	720	27,545	29 00	68
Brookfield	9,781	28,559	832	39,172	30 00	92
Charlton	8,822	40,152	1,322	50,296	29 50	304
Clinton	29,822	331,839	6,948	368,609	32 00	28
Dana	1,931	18,185	260	20,376	30 00	34
Douglas	14,691	41,793	1,294	57,778	31 50	93
Dudley	40,127	94,030	2,448	136,605	42 60	161
East Brookfield	5,974	18,435	616	25,025	21 50	41
Fitchburg	333,736	1,339,022	24,090	1,696,848	32 80	195
Gardner	64,011	540,315	11,440	615,766	28 00	70
Grafton	32,273	128,598	3,392	164,263	37 60	103
Hardwick	9,774	49,183	1,616	60,573	38 50	182
Harvard	5,753	43,600	702	50,055	22 20	145
Holden	10,128	105,249	2,286	117,663	36 20	120
Hopedale	57,301	78,210	1,918	137,429	33 00	22
Hubbardston	4,664	37,921	746	43,331	50 40	107
Lancaster	4,899	63,115	1,460	69,474	22 50	83
Leicester	13,404	103,266	2,438	119,108	35 60	96
Leominster	97,300	649,677	12,890	759,867	33 00	179

AND TAXES, AS ASSESSED APRIL 1, 1933—Continued.

Number of Cows Assessed	Number of Sheep Assessed	Number of Neat Cattle other than Cows Assessed	Number of Swine Assessed	Number of Dwelling Houses Assessed	Number of Acres of Land Assessed	Number and Value of Fowl Assessed	
						Number	Value
128	–	15	100	2,598	9,696	6,232	$6,000
194	–	36	11	3,811	20,137	1,867	2,545
521	21	59	30	830	9,461	12,075	9,447
249	–	4	4	1,787	4,050	8,310	4,250
7,288	257	884	509	48,171	371,460	255,523	$186,827
95	–	–	–	89,504	18,810	–	–
40	–	–	–	4,567	1,441	–	–
8	–	–	642	6,385	3,015	–	–
–	–	–	–	3,461	698	–	–
143	–	–	642	103,917	23,964	–	–
249	11	41	17	812	22,710	1,956	$978
429	9	122	89	2,090	18,978	3,307	3,325
408	13	111	73	1,437	9,465	5,503	5,536
1,120	19	360	88	655	25,807	6,201	2,084
334	13	129	52	274	7,694	8,435	5,810
351	–	–	96	764	5,670	2,205	2,255
366	3	112	22	236	12,066	6,220	4,765
273	–	43	47	312	7,741	3,534	1,767
377	–	147	6	446	9,144	3,530	3,530
1,011	58	309	24	574	27,064	5,645	5,645
58	–	–	15	2,052	3,956	–	–
52	–	16	–	128	11,453	4,047	2,861
245	10	6	16	482	20,354	3,720	1,542
610	16	194	69	647	13,659	1,220	1,220
125	–	69	117	203	5,865	6,470	3,910
493	4	92	46	6,170	15,053	5,208	4,605
537	–	13	46	2,762	11,038	3,674	2,279
498	43	142	170	1,732	12,750	5,460	4,095
1,197	45	305	11	417	24,942	5,407	3,240
624	–	169	3	326	13,702	6,875	7,245
535	13	120	86	894	20,968	4,287	2,572
79	–	10	11	580	2,898	2,265	1,699
417	–	155	15	391	25,325	4,236	3,177
425	12	128	34	674	15,002	6,183	3,091
511	10	87	21	972	14,145	2,300	1,525
673	8	114	221	3,679	14,631	5,574	5,575

TABLE III.—AGGREGATES OF POLLS, PROPERTY

COUNTIES CITIES AND TOWNS	Number of Persons, Partnerships and Corporations Assessed			Number of Male Polls Assessed	Value of Assessed Stock in Trade	Value of Assessed Live Stock	Value of Assessed Machinery
	On Real Estate	On Personal Estate	Total				
WORCESTER —Continued							
Lunenburg	830	228	1,058	652	$9,330	$47,353	$134,551
Mendon	482	135	617	380	5,350	41,070	88,000
Milford	2,402	527	2,929	4,223	255,375	14,005	1,357,225
Millbury	1,317	188	1,505	2,087	49,750	49,905	1,357,863
Millville	337	60	352	535	8,010	8,166	49,840
New Braintree	148	91	239	159	1,950	85,145	–
North Brookfield	762	227	989	968	75,075	64,955	235,628
Northborough	613	245	858	646	34,110	38,820	31,930
Northbridge	868	245	1,113	2,912	81,025	23,891	2,508,822
Oakham	200	15	215	159	1,250	36,502	106,218
Oxford	864	210	1,074	1,252	18,750	39,225	211,663
Paxton	373	91	464	249	3,190	30,207	29,718
Petersham	331	176	507	229	9,575	24,569	97,875
Phillipston	265	23	288	143	850	9,600	260
Princeton	391	231	622	243	9,001	30,651	26,195
Royalston	359	120	479	262	24,875	29,410	10,900
Rutland	595	242	837	540	9,400	35,796	6,922
Shrewsbury	2,564	361	2,925	2,043	22,445	46,731	57,096
Southborough	557	114	671	665	9,850	52,895	419,062
Southbridge	1,691	443	2,134	4,385	527,360	25,060	1,387,505
Spencer	1,324	403	1,727	2,053	138,100	88,650	389,335
Sterling	489	187	676	491	7,725	85,210	71,240
Sturbridge	665	60	725	601	6,850	23,285	57,900
Sutton	698	34	732	680	13,750	54,310	105,226
Templeton	964	62	1,026	1,210	27,225	28,845	210,667
Upton	604	95	654	639	13,745	19,059	50,720
Uxbridge	907	248	1,021	1,852	80,250	69,219	1,586,682
Warren	674	50	724	1,106	33,300	55,675	162,811
Webster	1,918	590	2,508	3,931	156,990	6,558	1,195,205
West Boylston	591	29	620	626	6,300	23,519	20,179
West Brookfield	659	46	705	421	14,848	45,818	109,679
Westborough	1,160	218	1,378	1,342	68,050	57,134	785,542
Westminster	745	516	1,261	521	21,775	36,225	126,446
Winchendon	1,282	283	1,412	2,033	101,475	24,570	504,215
Worcester	23,798	4,221	28,019	56,711	2,847,850	58,450	27,641,600
Totals	83,888	17,520	100,908	144,249	$7,276,589	$2,399,440	$61,263,786

AND TAXES, AS ASSESSED APRIL 1, 1933—Continued.

Value of all other Assessed Tangible Personal Property	Total Value of Assessed Tangible Personal Estate	Value of Assessed Real Estate			Total Valuation of Assessed Estate April 1, 1933
		Buildings, excluding Land	Land, excluding Buildings	Total	
$6,800	$198,034	$1,235,685	$777,500	$2,013,185	$2,211,219
6,670	141,090	877,875	323,035	1,200,910	1,342,000
207,670	1,834,275	10,007,700	2,908,450	12,916,150	14,750,425
340,021	1,797,539	3,127,056	774,430	3,901,486	5,699,025
2,200	68,216	820,954	285,015	1,105,969	1,174,185
39,563	126,658	142,190	250,070	392,260	518,918
7,512	383,170	1,385,880	507,311	1,893,191	2,276,361
174,826	279,686	1,215,207	520,343	1,735,550	2,015,236
113,969	2,727,707	5,307,256	750,409	6,057,665	8,785,372
5,265	149,235	148,660	147,135	295,795	445,030
140,251	409,889	1,798,565	756,531	2,555,096	2,964,985
3,730	66,845	569,840	298,504	868,344	935,189
92,513	224,532	826,605	472,395	1,299,000	1,523,532
27,367	38,077	141,535	183,725	325,260	363,337
89,054	154,901	767,035	357,890	1,124,925	1,279,826
118,606	183,791	283,380	364,061	647,441	831,232
174,226	226,344	708,005	332,390	1,040,395	1,266,739
599,215	725,487	5,732,700	1,815,425	7,548,125	8,273,612
97,400	579,207	1,845,320	679,365	2,524,685	3,103,892
589,175	2,529,100	7,125,175	2,360,000	9,485,175	12,014,275
171,839	787,924	2,567,750	1,009,335	3,577,085	4,365,009
82,810	246,985	1,137,345	463,015	1,600,360	1,847,345
61,215	149,250	636,675	394,925	1,031,600	1,180,850
144,914	318,200	883,855	518,745	1,402,600	1,720,800
90,941	357,678	1,775,684	730,165	2,505,849	2,863,527
153,292	236,816	832,334	286,627	1,118,961	1,355,777
20,270	1,756,421	4,352,205	1,087,780	5,439,985	7,196,406
209,125	460,911	1,236,875	495,961	1,732,836	2,193,747
157,179	1,515,932	6,692,402	2,490,041	9,182,443	10,698,375
249,062	299,060	1,491,645	433,545	1,925,190	2,224,250
49,532	219,877	750,310	384,087	1,134,397	1,354,274
8,850	919,576	2,848,343	814,600	3,662,943	4,582,519
80,080	264,526	782,875	634,305	1,417,180	1,681,706
110,675	740,935	3,150,955	1,396,410	4,547,365	5,288,300
2,245,650	32,793,550	214,174,000	76,680,950	290,854,950	323,648,500
$9,921,501	$80,861,316	$384,020,556	$144,547,822	$528,568,378	$609,429,694

TABLE III.—AGGREGATES OF POLLS, PROPERTY AND TAXES

COUNTIES, CITIES AND TOWNS	Tax for State, County, and City or Town Purposes including Overlayings.				Rate of Total Tax per $1,000	Number of Horses Assessed
	On Personal Estate	On Real Estate	On Polls	Total		
WORCESTER—Con.						
Lunenburg	$5,347	$54,357	$1,304	$61,008	$27 00	150
Mendon	3,245	27,621	760	31,626	23 00	83
Milford	57,596	405,567	8,446	471,609	31 40	50
Millbury	69,025	149,817	4,174	223,016	38 40	116
Millville	2,660	43,133	1,070	46,863	39 00	18
New Braintree	3,799	11,768	318	15,885	30 00	135
North Brookfield	9,579	47,330	1,936	58,845	25 00	146
Northborough	8,502	52,761	1,292	62,555	30 40	101
Northbridge	91,105	202,326	5,824	299,255	33 40	62
Oakham	4,268	8,460	318	13,046	28 60	94
Oxford	15,576	97,093	2,504	115,173	38 00	146
Paxton	2,152	27,961	498	30,611	32 20	8
Petersham	5,388	31,176	458	37,022	24 00	87
Phillipston	1,561	13,335	286	15,182	41 00	36
Princeton	4,120	29,923	486	34,529	26 60	103
Royalston	6,065	21,365	524	27,954	33 00	90
Rutland	6,112	28,092	1,080	35,284	27 00	111
Shrewsbury	23,506	244,559	4,086	272,151	32 40	136
Southborough	18,534	80,790	1,330	100,654	32 00	77
Southbridge	83,461	313,011	8,770	405,242	33 00	93
Spencer	28,680	130,206	4,106	162,992	36 40	201
Sterling	7,409	48,011	982	56,402	30 00	195
Sturbridge	5,373	37,137	1,202	43,712	36 00	128
Sutton	10,500	46,286	1,360	58,146	33 00	185
Templeton	13,950	97,728	2,420	114,098	39 00	95
Upton	8,620	40,730	1,278	50,628	36 40	69
Uxbridge	45,842	141,984	3,704	191,530	26 10	145
Warren	18,667	70,179	2,212	91,058	40 50	123
Webster	50,784	307,615	7,862	366,261	33 50	36
West Boylston	7,775	50,055	1,252	59,082	26 00	92
West Brookfield	6,596	34,032	842	41,470	30 00	127
Westborough	33,748	134,430	2,684	170,862	36 70	142
Westminster	6,348	34,012	1,042	41,402	24 00	117
Winchendon	28,304	173,710	4,066	206,080	38 20	91
Worcester	1,042,835	9,249,187	113,422	10,405,444	31 80	313
Totals	$2,616,292	$16,933,831	$288,498	$19,838,621	–	6,810

AS ASSESSED APRIL 1, 1933—Concluded.

Number of Cows Assessed	Number of Sheep Assessed	Number of Neat Cattle other than Cows Assessed	Number of Swine Assessed	Number of Dwelling Houses Assessed	Number of Acres of Land Assessed	Number and Value of Fowl Assessed	
						Number	Value
676	–	190	10	656	15,981	6,559	$4,946
570	–	78	–	405	10,832	3,420	3,970
139	–	3	124	3,745	8,497	3,460	3,465
539	–	118	–	1,385	9,246	–	–
109	–	3	2	367	2,500	1,078	836
1,083	–	355	31	98	12,829	4,025	4,175
662	5	281	19	735	13,196	11,698	8,189
468	12	99	114	606	10,829	10,843	8,133
482	–	72	50	1,213	9,958	3,847	2,864
457	217	241	26	151	11,446	2,773	2,786
552	13	139	21	905	16,647	4,138	2,483
428	2	94	13	211	9,372	2,907	2,207
308	27	172	15	267	20,889	1,962	2,002
137	12	69	2	189	13,762	1,923	1,930
324	110	142	7	307	20,201	3,483	2,612
240	25	93	13	240	25,720	6,232	6,295
486	5	112	18	455	18,528	2,651	1,593
558	8	178	14	1,979	12,402	7,290	5,832
513	11	119	15	527	7,265	5,205	5,205
331	4	111	90	1,824	12,463	3,703	3,025
793	2	396	41	1,260	20,152	17,605	14,320
985	28	249	47	508	18,970	10,104	7,578
392	40	122	27	310	23,245	1,860	980
939	32	260	75	580	18,989	3,800	2,850
435	15	131	16	833	15,769	1,411	917
137	–	45	2	507	12,976	3,746	1,873
698	16	37	46	1,057	17,846	6,980	5,564
802	51	234	21	707	16,520	2,531	1,750
71	–	27	2	1,665	7,491	1,066	533
348	29	46	95	473	6,479	2,317	1,199
532	94	220	13	511	12,043	4,586	3,382
579	12	230	53	912	11,456	11,346	10,195
483	15	127	102	765	19,385	4,368	3,059
303	–	62	28	1,275	24,406	3,211	1,635
153	–	–	26	23,264	24,634	6,220	3,200
28,709	1,072	7,849	2,573	80,601	885,004	281,810	$215,914

Table IV. — Aggregates of Polls, Property and Taxes

Counties	Number of Persons, Partnerships and Corporations Assessed			Number of Male Polls Assessed	Value of Assessed Stock in Trade	Value of Assessed Live Stock	Value of Assessed Machinery
	On Real Estate	On Personal Estate	Total				
Barnstable	20,625	7,204	26,514	11,569	$771,941	$179,147	$1,032,948
Berkshire	23,337	6,148	28,830	36,585	2,025,619	1,100,448	12,398,792
Bristol	65,375	13,468	78,375	106,954	3,590,175	1,355,775	50,367,004
Dukes County	4,217	737	4,892	1,719	176,448	61,085	446,969
Essex	93,392	19,690	109,494	150,035	6,458,586	965,018	54,491,952
Franklin	12,503	3,550	15,982	15,626	835,979	844,688	8,227,640
Hampden	50,912	13,759	64,777	96,693	4,358,618	676,994	40,795,427
Hampshire	15,498	3,887	18,862	20,334	1,060,592	899,950	6,609,170
Middlesex	177,102	34,214	210,264	278,435	9,234,248	1,617,261	88,862,337
Nantucket	3,452	163	3,615	1,276	125,480	28,920	222,070
Norfolk	77,802	19,368	97,070	90,747	2,515,462	768,403	31,102,107
Plymouth	53,132	10,945	60,062	52,221	2,451,490	727,494	10,367,177
Suffolk	104,135	20,457	124,592	268,329	21,544,200	41,600	107,830,400
Worcester	83,888	17,520	100,908	144,249	7,276,589	2,399,440	61,263,786
State	785,370	171,110	944,237	1,274,772	$62,425,427	$11,666,223	$474,017,779

Table IV. — Aggregates of Polls, Property and Taxes

Counties	Tax for State, County, and City or Town Purposes, including Overlayings				Number of Horses Assessed
	On Personal Estate	On Real Estate	On Polls	Total	
Barnstable	$189,488	$1,907,112	$23,138	$2,119,738	459
Berkshire	728,989	4,194,224	73,170	4,996,383	3,654
Bristol	2,398,454	11,147,583	213,908	13,759,945	3,426
Dukes County	40,677	308,937	3,438	353,052	172
Essex	2,595,188	18,716,334	300,070	21,611,592	3,120
Franklin	341,113	1,709,317	31,252	2,081,682	2,872
Hampden	1,885,182	14,588,123	193,386	16,666,691	2,462
Hampshire	342,619	2,109,820	40,668	2,493,107	3,240
Middlesex	4,076,441	39,502,886	556,870	44,136,197	4,967
Nantucket	27,282	239,086	2,552	268,920	64
Norfolk	1,766,979	14,502,559	181,494	16,451,032	2,178
Plymouth	785,720	6,691,874	104,442	7,582,036	1,794
Suffolk	4,522,063	58,131,502	536,658	63,190,223	4,343
Worcester	2,616,292	16,933,831	288,498	19,838,621	6,810
State	$22,316,487	$190,683,188	$2,549,544	$215,549,219	39,561

AS ASSESSED APRIL 1, 1933 — RECAPITULATION.

Value of all other Assessed Tangible Personal Property	Total Value of Assessed Tangible Personal Estate	Value of Assessed Real Estate			Total Valuation of Assessed Estate April 1, 1933
		Buildings, excluding Land	Land, excluding Buildings	Total	
$6,422,291	$8,406,327	$53,754,035	$30,899,132	$84,653,167	$93,059,494
6,441,965	21,966,824	88,990,955	37,158,779	126,149,734	148,116,558
11,223,360	66,536,314	223,802,680	85,858,219	309,660,899	376,197,213
1,274,778	1,959,280	10,250,433	4,904,176	15,154,609	17,113,889
18,072,401	79,987,957	401,732,619	180,313,128	582,045,747	662,033,704
1,325,830	11,234,137	35,909,225	19,710,129	55,619,354	66,853,491
13,683,209	59,514,248	290,369,355	176,301,554	466,670,909	526,185,157
2,269,366	10,839,078	50,081,937	18,052,486	68,134,423	78,973,501
29,685,647	129,399,493	923,445,624	334,876,481	1,258,322,105	1,387,721,598
863,650	1,240,120	7,436,410	3,431,130	10,867,540	12,107,660
32,151,493	66,537,465	394,739,117	156,621,599	551,360,716	617,898,181
11,707,846	25,254,007	155,252,940	66,697,485	221,950,425	247,204,432
7,051,300	136,467,500	928,233,700	831,214,600	1,759,448,300	1,895,915,800
9,921,501	80,861,316	384,020,556	144,547,822	528,568,378	609,429,694
$152,094,637	$700,204,066	$3,948,019,586	$2,090,586,720	$6,038,606,306	$6,738,810,372

AS ASSESSED APRIL 1, 1933 — RECAPITULATION — Concluded.

Number of Cows Assessed	Number of Sheep Assessed	Number of Neat Cattle other than Cows Assessed	Number of Swine Assessed	Number of Dwelling Houses Assessed	Number of Acres of Land Assessed	Number and Value of Fowl Assessed	
						Number	Value
1,489	50	261	51	19,241	196,571	29,772	$27,127
14,938	1,713	5,054	984	24,582	510,164	66,405	46,065
14,334	251	1,916	2,765	59,974	306,739	299,319	200,797
497	2,062	679	48	3,498	52,059	3,953	4,329
9,201	339	1,381	2,911	97,663	271,936	171,695	125,090
10,788	1,737	5,381	670	11,580	389,281	63,138	46,632
8,471	347	2,564	1,945	58,997	344,501	79,118	55,588
10,806	1,059	4,366	692	15,217	330,131	99,477	56,302
13,970	674	3,040	12,673	182,876	470,895	362,689	269,081
316	127	118	–	1,979	23,242	2,507	3,640
5,927	393	624	3,168	69,010	224,914	189,811	148,605
7,288	257	884	509	48,171	371,460	255,523	186,827
143	–	–	642	103,917	23,964	–	–
28,709	1,072	7,849	2,573	80,601	885,004	281,810	215,914
126,877	10,081	34,117	29,631	777,306	4,400,861	1,905,217	$1,385,997

Table V.—Aggregates of Polls, Property and Taxes

Years	Number of Residents Assessed on Property			Number of Non-Residents Assessed on Property			Number of Persons Assessed		
	Individuals	All Others	Total	Individuals	All Others	Total	On Property	For Poll Tax only	Total
May 1, 1905	334,668	60,881	395,549	91,834	13,447	105,281	500,830	650,915	1,151,745
May 1, 1906	340,378	61,832	402,210	93,677	13,650	107,327	509,537	663,892	1,173,429
May 1, 1907	341,138	65,742	406,880	94,320	13,825	108,145	515,025	680,324	1,195,349
May 1, 1908	351,359	67,675	419,034	95,074	14,378	109,452	528,486	686,166	1,214,652
May 1, 1909	357,146	70,139	427,285	97,056	14,325	111,381	538,666	705,538	1,244,204
April 1, 1910	364,231	72,901	437,132	98,504	15,515	114,019	551,151	729,801	1,280,952
April 1, 1911	375,752	76,973	452,725	99,035	16,469	115,504	568,229	738,680	1,306,909
April 1, 1912[1]	386,573	79,603	466,176	103,374	17,284	120,658	586,834	752,556	1,339,390
April 1, 1913	398,991	82,965	481,956	106,511	17,980	124,491	606,436	765,742	1,372,178
April 1, 1914	418,306	86,401	504,707	108,316	18,958	127,274	631,981	785,899	1,417,880
April 1, 1915	433,899	87,978	521,877	111,464	18,667	130,131	652,008	792,477	1,444,485
April 1, 1916	446,933	94,520	541,453	112,302	19,231	131,533	672,986	804,706	1,477,692
April 1, 1917	478,419	93,191	571,610	116,117	18,468	134,585	706,195	819,900	1,526,095
April 1, 1918	483,577	90,734	574,311	124,020	18,988	143,008	717,319	836,599	1,553,918
April 1, 1919	498,947	95,657	594,604	126,518	19,641	146,159	740,763	830,267	1,571,030
April 1, 1920	525,987	99,066	625,053	129,209	19,686	148,895	773,948	818,813	1,592,761
April 1, 1921	575,787	105,646	681,433	127,821	20,644	148,465	829,898	822,894	1,652,792
April 1, 1922	609,029	110,840	719,869	129,115	20,045	149,160	869,029	914,635	1,783,664
April 1, 1923	653,342	117,101	770,443	131,107	19,605	150,712	921,155	869,961	1,791,116
April 1, 1924	724,886	124,130	849,016	133,629	20,843	154,472	1,003,488	861,381	1,864,869
April 1, 1925	779,712	131,896	911,608	137,671	20,826	158,497	1,070,105	855,112	1,925,217
April 1, 1926	804,627	136,708	941,335	141,061	21,841	162,902	1,104,237	850,388	1,954,625
April 1, 1927	845,422	143,747	989,169	145,588	24,496	170,084	1,159,253	829,199	1,988,452
April 1, 1928	873,598	145,672	1,019,270	148,817	23,967	172,784	1,192,054	808,927	1,983,350

	Number of Persons Assessed on Property	Number of Male Polls Assessed	Value of Assessed Stock in Trade	Value of Assessed Live Stock
April 1, 1929	910,606	1,242,371	$104,915,280	
April 1, 1930	914,329	1,255,801	91,725,691	$16,643,356
April 1, 1931	917,991	1,261,152	84,464,020	15,450,174
April 1, 1932	908,295	1,269,517	71,825,041	13,617,994

	Number of Persons, Partnerships and Corporations Assessed					
	On Real Estate	On Personal Estate	Total			
April 1, 1933[2]	785,370	171,110	944,237	1,274,772	62,425,427	11,666,233

[1] Assessments made pursuant to section 75 of Chapter 59 of the General Laws, and earlier statutes con- any other State official until the passage of chapter 312 of the Acts of 1912. Pursuant to the provisions of the total valuation and taxes, including these assessments, appears in House Document No. 2248 of the 1912. For the year 1913 and the following years assessments made pursuant to the provisions of section are included in the figures shown in the above table.

[2] The figures for the year 1933 do not include assessments made in December of that year.

AS ASSESSED DURING TWENTY-NINE YEARS—1905–1933.

Number of Male Polls Assessed	Value of Assessed Personal Estate			Value of Assessed Real Estate		
	Excluding Resident Bank Stock	Resident Bank Stock	Total	Buildings, excluding Land	Land, excluding Buildings	Total
852,426	$679,769,643	$32,040,374	$711,810,017	$1,314,155,727	$1,286,289,419	$2,600,445,146
863,686	705,431,584	31,350,971	736,782,555	1,349,578,702	1,318,531,908	2,668,110,610
879,047	734,698,807	31,852,962	766,551,769	1,393,725,486	1,352,280,349	2,746,005,835
886,263	760,523,075	31,104,324	791,627,399	1,444,463,558	1,354,599,149	2,799,062,707
905,209	826,606,824	30,167,516	856,774,340	1,491,164,428	1,379,534,867	2,870,699,295
936,306	899,026,301	31,790,826	930,817,127	1,547,943,769	1,429,131,702	2,977,075,471
948,567	950,089,007	34,355,245	984,444,252	1,623,966,609	1,468,824,402	3,092,791,011
965,469	1,033,080,758	34,369,868	1,067,450,626	1,689,100,653	1,528,817,287	3,217,917,940
984,042	1,077,232,571	39,491,445	1,116,724,016	1,769,272,072	1,585,739,958	3,355,012,030
1,006,232	1,137,238,597	39,224,417	1,176,463,014	1,848,295,366	1,620,056,230	3,468,351,596
1,027,886	1,159,495,218	35,603,710	1,195,098,928	1,919,992,127	1,654,769,440	3,574,761,567
1,043,523	1,242,601,180	33,153,570	1,275,754,750	1,998,994,393	1,687,488,865	3,686,483,258
1,081,980	700,312,819	30,279,353	730,592,172	2,092,494,626	1,715,911,273	3,808,405,899
1,054,200	820,713,785	32,767,463	853,481,248	2,150,343,627	1,735,151,714	3,885,495,341
1,052,836	888,526,476	33,670,798	922,197,274	2,216,433,583	1,765,145,091	3,981,578,674
1,009,770	944,613,418	38,743,611	983,357,029	2,503,713,400	1,867,016,381	4,370,729,781
1,014,487	985,512,837	35,279,551	1,020,792,388	2,636,488,662	1,889,365,190	4,525,853,852
1,154,378	975,456,806	33,308,233	1,008,765,039	2,756,431,579	1,950,180,726	4,706,612,305
1,167,183	1,007,050,411	2,385,566	1,009,435,977	2,967,931,591	2,000,784,860	4,968,716,451
1,197,868	1,043,526,714	5,156,155	1,048,682,869	3,196,083,139	2,055,894,662	5,251,977,801
1,223,757	1,074,384,734	570,534	1,074,955,268	3,428,890,294	2,133,996,765	5,562,887,059
1,225,943	–	–	1,068,238,084	3,648,619,814	2,193,695,404	5,842,315,218
1,229,877	–	–	1,063,477,115	3,848,333,434	2,174,191,409	6,022,524,843
1,236,834	–	–	1,012,574,833	3,956,180,962	2,202,404,046	6,158,585,008

Value of Assessed Machinery	Value of all other Assessed Tangible Personal Property	Total Value of Assessed Tangible Personal Estate	Value of Assessed Real Estate		
			Buildings, excluding Land	Land, excluding Buildings	Total
$558,407,574		$833,056,973	$4,089,153,687	$2,205,744,426	$6,294,898,113
563,815,619	$156,573,057	828,757,723	4,179,952,776	2,224,828,629	6,404,781,405
539,064,452	158,705,316	797,683,962	4,167,846,702	2,215,828,294	6,383,674,996
508,417,359	152,317,546	746,177,940	4,076,604,278	2,178,915,584	6,255,519,862
474,017,779	152,094,637	700,204,066	3,948,019,586	2,090,586,720	6,038,606,306

taining the same provisions, were not required to be reported by the assessors to the Tax Commissioner or of this act these assessments for the year 1912 were reported to the Tax Commissioner, and the summary Legislature of 1913. In the above table these taxes are included for the first time in the figures of the year 75, above mentioned, are tabulated in Part II of Public Document No. 19, of each year respectively, and

TABLE V. — AGGREGATES OF POLLS, PROPERTY AND TAXES

YEARS	TOTAL VALUATION OF ASSESSED ESTATE	TAX FOR STATE, COUNTY, AND CITY OR TOWN PURPOSES, INCLUDING OVERLAYINGS			
		On Personal Estate	On Real Estate	On Polls	Total
May 1, 1905 . . .	$3,312,255,163	$11,744,327	$44,027,481	$1,704,852	$57,476,660
May 1, 1906 . . .	3,404,893,165	11,865,316	44,300,647	1,727,372	57,893,335
May 1, 1907 . . .	3,512,557,604	12,386,602	45,794,214	1,758,094	59,938,910
May 1, 1908 . . .	3,590,690,106	13,439,020	48,834,941	1,772,526	64,046,487
May 1, 1909 . . .	3,727,473,635	14,160,319	49,411,010	1,810,418	65,381,747
April 1, 1910 . . .	3,907,892,598	15,409,459	51,307,305	1,872,612	68,589,376
April 1, 1911 . . .	4,077,235,263	16,216,396	53,175,999	1,897,134	71,289,529
April 1, 1912[1] . . .	4,285,368,566	17,677,058	55,504,034	1,930,938	75,112,030
April 1, 1913 . . .	4,471,736,046	19,377,075	60,336,948	1,968,084	81,682,107
April 1, 1914 . . .	4,644,814,610	21,164,710	64,806,379	2,012,464	87,983,553
April 1, 1915 . . .	4,769,860,495	22,103,491	68,776,976	2,055,772	92,936,239
April 1, 1916 . . .	4,962,238,008	23,328,159	70,355,851	2,087,046	95,771,056
April 1, 1917 . . .	4,538,998,071	14,598,938	74,732,573	2,163,960	91,495,471
April 1, 1918 . . .	4,738,976,589	18,074,759	81,617,124	2,108,400	101,800,283
April 1, 1919 . . .	4,903,775,948	21,565,927	92,794,067	2,105,672	116,465,666
April 1, 1920 . . .	5,354,086,810	25,390,747	111,963,734	5,048,850	142,403,331
April 1, 1921 . . .	5,546,646,240	27,279,952	120,533,315	5,072,435	152,885,702
April 1, 1922 . . .	5,715,377,344	28,015,736	129,114,786	5,771,158	162,901,680
April 1, 1923 . . .	5,978,152,428	27,648,403	134,188,998	5,835,915	167,673,316
April 1, 1924 . . .	6,300,660,670	29,352,130	145,245,470	2,395,736	176,993,336
April 1, 1925 . . .	6,637,842,327	30,692,816	158,697,958	2,447,514	191,838,288
April 1, 1926 . . .	6,910,553,302	32,006,124	177,723,435	2,451,886	212,181,445
April 1, 1927 . . .	7,086,001,958	31,384,694	177,757,876	2,459,754	211,602,324
April 1, 1928 . . .	7,171,159,841	29,645,612	178,809,960	2,473,668	210,929,240
April 1, 1929 . . .	7,127,955,086	24,141,607	181,120,086	2,484,742	207,746,435
April 1, 1930 . . .	7,233,539,128	24,768,622	191,259,771	2,511,602	218,539,995
April 1, 1931 . . .	7,181,358,958	24,887,601	198,396,854	2,522,304	225,806,759
April 1, 1932 . . .	7,001,697,802	25,229,354	210,814,418	2,539,034	238,582,806
April 1, 1933[2] . . .	6,738,810,372	22,316,487	190,683,188	2,549,544	215,549,219

[1] Assessments made pursuant to section 75 of Chapter 59 of the General Laws, and earlier statutes con- any other State official until the passage of chapter 312 of the Acts of 1912. Pursuant to the provisions of the total valuation and taxes, including these assessments, appears in House Document No. 2248 of the 1912. For the year 1913 and the following years assessments made pursuant to the provisions of section are included in the figures shown in the above table.

[2] The figures for the year 1933 do not include assessments made in December of that year.

AS ASSESSED DURING TWENTY-NINE YEARS —1905-1933 — Concluded.

Number of Horses Assessed	Number of Cows Assessed	Number of Sheep Assessed	Number of Neat Cattle other than Cows Assessed	Number of Swine Assessed	Number of Dwelling Houses Assessed	Number of Acres of Land Assessed	Number and Value of Fowl Assessed	
							Number	Value
181,470	181,920	24,707	44,368	33,022	479,191	4,486,724	716,308	$332,907
180,238	181,816	24,732	42,536	30,805	485,910	4,484,020	822,732	388,590
179,175	179,075	26,760	39,414	29,286	493,143	4,481,429	911,557	428,182
174,756	171,458	24,616	38,743	30,231	498,641	4,485,099	962,735	460,632
169,607	168,221	24,063	38,529	28,091	505,512	4,492,728	877,193	425,957
165,632	166,048	25,237	38,256	30,686	516,597	4,512,626	952,516	491,768
164,192	166,500	25,855	38,269	41,455	527,716	4,514,020	1,149,654	608,428
160,796	161,680	24,551	41,719	39,344	539,963	4,529,903	1,269,448	691,685
157,005	151,304	21,223	42,010	30,606	550,787	4,526,457	1,263,392	707,928
152,596	147,231	18,040	39,736	30,244	561,419	4,634,182	1,353,617	795,365
147,927	145,049	16,517	42,696	31,421	572,405	4,535,386	1,467,495	867,682
138,918	147,681	15,717	44,257	31,064	587,431	4,540,725	1,401,974	842,025
121,976	149,179	15,425	45,896	27,360	598,277	4,541,335	1,442,923	1,052,283
114,885	150,886	16,625	47,104	34,226	606,362	4,547,160	1,056,963	927,045
107,008	148,687	17,926	48,456	42,074	609,356	4,539,525	928,998	978,833
97,679	153,537	17,208	46,772	41,031	621,896	4,540,285	1,123,354	1,429,145
93,952	158,305	15,168	43,677	28,819	620,984	4,536,261	1,217,004	1,483,073
91,441	167,311	12,827	41,467	23,138	627,404	4,513,123	1,450,885	1,663,495
86,628	164,135	11,376	39,454	22,694	642,966	4,508,247	1,620,437	1,829,023
81,885	157,750	10,151	34,493	21,618	671,922	4,512,290	1,618,906	1,802,153
75,433	148,366	10,489	29,532	21,137	681,871	4,500,544	1,607,794	1,776,250
68,194	141,006	9,762	25,807	23,279	703,476	4,479,921	1,517,091	1,678,057
63,543	133,427	9,843	25,249	30,860	725,642	4,460,429	1,546,365	1,720,543
58,986	131,059	9,715	25,688	35,040	743,449	4,450,356	1,593,425	1,693,734
54,182	129,603	9,595	29,320	30,240	756,550	4,441,780	1,537,660	1,642,544
48,805	129,654	10,556	35,042	34,634	766,332	4,430,640	1,778,063	1,859,697
45,859	129,043	9,829	35,438	39,048	770,209	4,426,395	1,792,619	1,762,120
42,913	131,491	10,024	36,431	35,639	774,344	4,417,823	1,832,008	1,597,888
39,561	126,877	10,081	34,117	29,631	777,306	4,400,861	1,905,217	1,385,997

taining the same provisions, were not required to be reported by the assessors to the Tax Commissioner or of this act these assessments for the year 1912 were reported to the Tax Commissioner, and the summary Legislature of 1913. In the above table these taxes are included for the first time in the figures of the year 75, above mentioned, are tabulated in Part II, Public Document No. 19, of each year respectively, and

Public Document Part II No. 19

The Commonwealth of Massachusetts

AGGREGATES

OF

PROPERTY AND TAXES

AS

ASSESSED IN DECEMBER, 1933

ISSUED BY

HENRY F. LONG, *Commissioner of Corporations and Taxation*

See in connection with this publication, Part I, P. D. 19, Seventy-third Annual Abstract of Polls, Property and Taxes, submitted to the General Court under date of December 1, 1933.

PUBLICATION OF THIS DOCUMENT APPROVED BY THE COMMISSION ON ADMINISTRATION AND FINANCE
400. 3-'34. Order 992.

TABLE I. — *Aggregates of Property and Taxes, as Assessed*

CITIES AND TOWNS	Number of Persons Partnerships and Corporations Assessed			Value of Assessed Stock in Trade.	Value of Assessed Live Stock.	Value of Assessed Machinery.	Value of All Other Assessed Tangible Personal Property.
	On Real Estate	On Personal Estate	Total				
BARNSTABLE							
Barnstable	27	2	29	–	–	$1,500	–
Bourne	4	–	4	–	–	–	–
Brewster	–	–	–	–	–	–	–
Chatham	–	–	–	–	–	–	–
Dennis	4	2	6	–	–	–	$1,700
Eastham	3	–	3	–	–	–	–
Falmouth	4	3	7	$500	–	250	350
Harwich	3	1	4	500	–	–	–
Mashpee	–	–	–	–	–	–	–
Orleans	1	1	2	–	–	–	3,000
Provincetown	7	1	8	1,500	$100	–	500
Sandwich	2	–	2	–	–	–	–
Truro	3	–	3	–	–	–	150
Wellfleet	4	–	4	–	–	–	–
Yarmouth	4	2	6	2,200	–	–	1,000
Totals	66	12	78	$4,700	$100	$1,750	$6,700
BERKSHIRE							
Adams	–	–	–	–	–	–	–
Alford	–	–	–	–	–	–	–
Becket	3	–	3	–	–	–	–
Cheshire	–	–	–	–	–	–	–
Clarksburg	–	–	–	–	–	–	–
Dalton	–	–	–	–	–	–	–
Egremont	–	–	–	–	–	–	–
Florida	–	–	–	–	–	–	–
Great Barrington	–	–	–	–	–	–	–
Hancock	–	–	–	–	–	–	–
Hinsdale	2	–	2	–	–	–	–
Lanesborough	2	–	2	–	–	–	–
Lee	–	–	–	–	–	–	–
Lenox	–	–	–	–	–	–	–
Monterey	–	–	–	–	–	–	–
Mount Washington	–	–	–	–	–	–	–
New Ashford	–	–	–	–	–	–	–
New Marlborough	–	–	–	–	–	–	–
North Adams	4	4	8	$3,600	–	$100	–
Otis	2	–	2	–	–	–	–
Peru	–	–	–	–	–	–	–
Pittsfield	–	4	4	–	–	12,000	–
Richmond	–	–	–	–	–	–	–
Sandisfield	1	2	3	–	–	–	$6,800
Savoy	–	–	–	–	–	–	–
Sheffield	1	–	1	–	–	–	–
Stockbridge	–	–	–	–	–	–	–
Tyringham	–	–	–	–	–	–	–
Washington	1	–	1	–	–	–	–
West Stockbridge	–	–	–	–	–	–	–
Williamstown	–	–	–	–	–	–	–
Windsor	–	–	–	–	–	–	–
Totals	16	10	26	$3.600	–	$12,100	$6,800
BRISTOL							
Acushnet	4	–	4	–	–	–	–
Attleboro	2	–	2	–	–	–	–
Berkley	–	–	–	–	–	–	$300
Dartmouth	–	–	–	–	–	–	–
Dighton	–	–	–	–	–	–	–
Easton	–	1	1	$350	–	$150	–
Fairhaven	4	3	7	–	–	–	300
Fall River	3	10	13	7,150	$100	–	550
Freetown	10	–	10	–	–	–	–
Mansfield	–	–	–	–	–	–	–
New Bedford	4	3	7	3,175	–	–	–
North Attleborough	1	–	1	–	–	–	–
Norton	–	–	–	–	–	–	–
Raynham	–	–	–	–	–	–	–
Rehoboth	2	1	3	250	78	25	–
Seekonk	–	–	–	–	–	–	–
Somerset	–	–	–	–	–	–	–
Swansea	19	–	19	–	–	–	–
Taunton	3	3	6	550	–	–	150
Westport	1	–	1	–	–	–	–
Totals	53	21	74	$11,475	$178	$175	$1,300

between the 10th and 20th Days of December, 1933.

Total Value of Assessed Tangible Personal Estate.	Value of Assessed Real Estate.		
	Buildings, excluding Land.	Land, excluding Buildings.	Total.
$1,500	$2,000	$1,550	$3,550
-	1,300	2,800	4,100
-	-	-	-
-	-	-	-
1,700	4,750	1,660	6,410
-	-	5,425	5,425
1,100	6,350	12,450	18,800
500	1,400	1,100	2,500
-	-	-	-
3,000	-	9,900	9,900
2,100	11,875	5,275	17,150
-	-	200	200
150	2,350	700	3,050
-	100	315	415
3,200	5,200	2,725	7,925
$13,250	$35,325	$44,100	$79,425
-	-	-	-
-	-	-	-
-	$3,200	$225	$3,425
-	-	-	-
-	-	-	-
-	-	-	-
-	-	-	-
-	-	-	-
-	-	-	-
-	-	-	-
-	350	-	350
-	750	275	1,025
-	-	-	-
-	-	-	-
-	-	-	-
-	-	-	-
-	-	560	560
-	-	-	-
3,700	4,600	1,500	6,100
-	850	200	1,050
-	1,500	1,600	3,100
12,000	-	-	-
-	-	-	-
6,800	-	200	200
-	-	100	100
-	250	200	450
-	-	-	-
-	-	-	-
-	200	100	300
-	-	-	-
-	-	-	-
-	-	-	-
$22,500	$11,700	$4,960	$16,660
-	$4,940	$775	$5,715
-	1,100	1,200	2,300
$300	-	160	160
-	-	-	-
-	-	-	-
500	-	-	-
300	3,500	290	3,790
7,800	3,950	-	3,950
-	5,050	2,985	8,035
-	-	-	-
3,175	18,500	2,300	20,800
-	100	-	100
-	-	-	-
-	-	-	-
353	4,300	650	4,950
-	-	-	-
-	-	-	-
-	12,900	4,625	17,525
700	2,500	500	3,000
-	1,900	1,000	2,900
$13,128	$58,740	$14,485	$73,225

TABLE I. — *Aggregates of Property and Taxes, as Assessed*

CITIES AND TOWNS.	TOTAL VALUATION OF ASSESSED ESTATE.	TAXES ON THE PROPERTY SHOWN IN THIS TABLE.			RATE OF TOTAL TAX PER $1,000.
		On Personal Estate.	On Real Estate.	Total.	
BARNSTABLE					
Barnstable	$5,050	$31	$73	$104	$20 60
Bourne	4,100	–	80	80	19 60
Brewster	–	–	–	–	–
Chatham	–	–	–	–	–
Dennis	8,110	50	190	240	29 60
Eastham	5,425	–	133	133	24 60
Falmouth	19,900	24	423	447	22 50
Harwich	3,000	9	46	55	18 50
Mashpee	–	–	–	–	–
Orleans	12,900	54	178	232	18 00
Provincetown	19,250	78	634	712	37 00
Sandwich	200	–	5	5	29 00
Truro	3,200	2	55	57	18 08
Wellfleet	415	–	10	10	26 25
Yarmouth	11,125	89	222	311	28 00
Totals.	$92,675	$337	$2,049	$2,386	–
BERKSHIRE					
Adams	–	–	–	–	–
Alford	–	–	–	–	–
Becket	$3,425	–	$114	$114	$33 40
Cheshire	–	–	–	–	–
Clarksburg	–	–	–	–	–
Dalton	–	–	–	–	–
Egremont	–	–	–	–	–
Florida	–	–	–	–	–
Great Barrington	–	–	–	–	–
Hancock	–	–	–	–	–
Hinsdale	350	–	11	11	33 00
Lanesborough	1,025	–	32	32	32 00
Lee	–	–	–	–	–
Lenox	–	–	–	–	–
Monterey	–	–	–	–	–
Mount Washington	–	–	–	–	–
New Ashford	560	–	13	13	24 00
New Marlborough	–	–	–	–	–
North Adams	9,800	$128	211	339	34 60
Otis	1,050	–	36	36	35 00
Peru	3,100	–	68	68	22 00
Pittsfield	12,000	432	–	432	36 00
Richmond	–	–	–	–	–
Sandisfield	7,000	228	6	234	33 50
Savoy	100	–	5	5	52 00
Sheffield	450	–	11	11	26 00
Stockbridge	–	–	–	–	–
Tyringham	–	–	–	–	–
Washington	300	–	16	16	55 00
West Stockbridge	–	–	–	–	–
Williamstown	–	–	–	–	–
Windsor	–	–	–	–	–
Totals.	$39,160	$788	$523	$1,311	–
BRISTOL					
Acushnet	$5,715	–	$160	$160	$28 00
Attleboro	2,300	–	69	69	30 40
Berkley	460	$10	5	15	32 60
Dartmouth	–	–	–	–	–
Dighton	–	–	–	–	–
Easton	500	14	–	14	28 50
Fairhaven	4,090	8	98	106	26 00
Fall River	11,750	317	160	477	40 60
Freetown	8,035	–	257	257	32 00
Mansfield	–	–	–	–	–
New Bedford	23,975	126	823	949	39 60
North Attleborough	100	–	2	2	28 00
Norton	–	–	–	–	–
Raynham	–	–	–	–	–
Rehoboth	5,303	10	141	151	28 50
Seekonk	–	–	–	–	–
Somerset	–	–	–	–	–
Swansea	17,525	–	411	411	23 50
Taunton	3,700	26	110	136	36 80
Westport	2,900	–	75	75	26 00
Totals.	$86,353	$511	$2,311	$2,822	–

between the 10th and 20th Days of December, 1933 — Continued.

Number of Horses Assessed.	Number of Cows Assessed.	Number of Sheep Assessed.	Number of Neat Cattle other than Cows Assessed.	Number of Swine Assessed.	Number of Dwelling Houses Assessed.	Number of Acres of Land. Assessed.	Number and Value of Fowl Assessed.	
							Number.	Value.
–	–	–	–	–	1	30	–	–
–	–	–	–	–	2	3	–	–
–	–	–	–	–	–	–	–	–
–	–	–	–	–	–	–	–	–
–	–	–	–	–	2	95	–	–
–	–	–	–	–	–	163	–	–
–	–	–	–	–	2	81	–	–
–	–	–	–	–	1	2	–	–
–	–	–	–	–	–	–	–	–
–	–	–	–	–	–	27	–	–
1	–	–	–	–	13	1	–	–
–	–	–	–	–	–	3	–	–
–	–	–	–	–	1	13	–	–
–	–	–	–	–	–	8	–	–
–	–	–	–	–	3	24	–	–
1	–	–	–	–	25	450	–	–
–	–	–	–	–	–	–	–	–
–	–	–	–	–	–	–	–	–
–	–	–	–	–	2	4	–	–
–	–	–	–	–	–	–	–	–
–	–	–	–	–	–	–	–	–
–	–	–	–	–	–	–	–	–
–	–	–	–	–	–	–	–	–
–	–	–	–	–	–	–	–	–
–	–	–	–	–	–	–	–	–
–	–	–	–	–	–	–	–	–
–	–	–	–	–	–	–	–	–
–	–	–	–	–	1	–	–	–
–	–	–	–	–	–	–	–	–
–	–	–	–	–	–	–	–	–
–	–	–	–	–	–	–	–	–
–	–	–	–	–	–	–	–	–
–	–	–	–	–	–	14	–	–
–	–	–	–	–	–	–	–	–
–	–	–	–	–	2	16	–	–
–	–	–	–	–	2	2	–	–
–	–	–	–	–	–	–	–	–
–	–	–	–	–	–	–	–	–
–	–	–	–	–	–	–	–	–
–	–	–	–	–	–	25	–	–
–	–	–	–	–	–	18	–	–
–	–	–	–	–	1	18	–	–
–	–	–	–	–	–	–	–	–
–	–	–	–	–	–	–	–	–
–	–	–	–	–	1	4	–	–
–	–	–	–	–	–	–	–	–
–	–	–	–	–	–	–	–	–
–	–	–	–	–	–	–	–	–
–	–	–	–	–	9	101	–	–
–	–	–	–	–	2	1	–	–
–	–	–	–	–	1	–	–	–
–	–	–	–	–	–	–	–	–
–	–	–	–	–	–	–	–	–
–	–	–	–	–	–	–	–	–
–	–	–	–	–	–	–	–	–
–	–	–	–	–	3	–	–	–
–	2	–	–	–	2	–	–	–
–	–	–	–	–	4	171	–	–
–	–	–	–	–	–	–	–	–
–	–	–	–	–	3	–	–	–
–	–	–	–	–	–	–	–	–
–	–	–	–	–	–	–	–	–
–	–	–	–	–	–	–	–	–
–	–	–	–	–	1	24	124	$78
–	–	–	–	–	–	–	–	–
–	–	–	–	–	–	–	–	–
–	–	–	–	–	9	75	–	–
–	–	–	–	–	2	–	–	–
–	–	–	–	–	1	20	–	–
–	2	–	–	–	28	291	124	$78

TABLE I. — *Aggregates of Property and Taxes, as Assessed*

CITIES AND TOWNS	Number of Persons Partnerships and Corporations Assessed			Value of Assessed Stock in Trade.	Value of Assessed Live Stock.	Value of Assessed Machinery.	Value of All Other Assessed Tangible Personal Property.
	On Real Estate	On Personal Estate	Total				
DUKES COUNTY							
Chilmark	2	5	7	–	–	$1,750	–
Edgartown	4	2	6	$500	–	500	–
Gay Head	–	–	–	–	–	–	–
Gosnold	–	–	–	–	–	–	–
Oak Bluffs	1	–	1	–	–	–	–
Tisbury (Not reported)	–	–	–	–	–	–	–
West Tisbury	–	–	–	–	–	–	–
Totals	7	7	14	$500	–	$2,250	
ESSEX							
Amesbury	4	3	7	$3,125	–	$150	$2,275
Andover	104	–	104	–	–	–	–
Beverly	1	2	3	–	–	–	45,375
Boxford	1	–	1	–	–	–	–
Danvers	1	–	1	–	–	–	–
Essex	1	1	2	300	–	700	–
Georgetown	–	–	–	–	–	–	–
Gloucester	–	4	4	800	–	–	700
Groveland	–	1	1	2,000	–	–	–
Hamilton	4	1	5	–	–	–	3,000
Haverhill	5	9	14	5,075	–	9,125	1,250
Ipswich	–	–	–	–	–	–	–
Lawrence	1	7	8	13,900	–	–	1,225
Lynn	1	1	2	–	–	–	500
Lynnfield	2	1	3	–	$790	–	–
Manchester	–	–	–	–	–	–	–
Marblehead	–	–	–	–	–	–	–
Merrimac	50	–	50	–	–	–	–
Methuen	2	–	2	–	–	–	–
Middleton	–	–	–	–	–	–	–
Nahant	–	–	–	–	–	–	–
Newbury	3	1	4	–	–	–	1,000
Newburyport	2	1	3	500	–	–	–
North Andover	1	–	1	–	–	–	–
Peabody	4	2	6	300	–	4,000	–
Rockport	1	1	2	–	–	–	350
Rowley	–	–	–	–	–	–	–
Salem	5	1	6	–	–	–	1,000
Salisbury	–	–	–	–	–	–	–
Saugus	3	–	3	–	–	–	–
Swampscott	–	–	–	–	–	–	–
Topsfield	–	–	–	–	–	–	–
Wenham	–	–	–	–	–	–	–
West Newbury	3	–	3	–	–	–	–
Totals	199	36	235	26,000	$790	$13,975	$56,675
FRANKLIN							
Ashfield	–	–	–	–	–	–	–
Bernardston	–	–	–	–	–	–	–
Buckland	1	–	1	–	–	–	–
Charlemont	2	–	2	–	–	–	–
Colrain	–	–	–	–	–	–	–
Conway	1	–	1	–	–	–	–
Deerfield	–	5	5	–	–	$165	–
Erving	–	–	–	–	–	–	–
Gill	1	–	1	–	–	–	–
Greenfield	2	68	70	$9,000	–	200	$9,675
Hawley	1	–	1	–	–	–	–
Heath	–	–	–	–	–	–	–
Leverett	–	–	–	–	–	–	–
Leyden	–	–	–	–	–	–	–
Monroe	–	–	–	–	–	–	–
Montague	–	–	–	–	–	–	–
New Salem	–	–	–	–	–	–	–
Northfield	3	1	4	–	–	200	–
Orange	–	–	–	–	–	–	–
Rowe	–	–	–	–	–	–	–
Shelburne	–	–	–	–	–	–	–
Shutesbury	2	–	2	–	–	–	–
Sunderland	–	–	–	–	–	–	–
Warwick	1	–	1	–	–	–	–
Wendell	4	–	4	–	–	–	–
Whately	–	–	–	–	–	–	–
Totals	18	74	92	$9,000	–	$565	$9,675

between the 10th and 20th Days of December, 1933 — Continued

Total Value of Assessed Tangible Personal Estate.	Value of Assessed Real Estate.		
	Buildings, excluding Land.	Land, excluding Buildings.	Total.
$1,750	$1,645	$1,146	$2,791
1,000	–	5,300	5,300
–	–	–	–
–	–	–	–
–	–	1,240	1,240
–	–	–	–
–	–	–	–
$2,750	$1,645	$7,686	$9,331
$5,550	$4,800	$600	$5,400
–	29,750	9,770	39,520
45,375	200	–	200
–	–	50	50
–	–	5,000	5,000
1,000	750	200	950
–	–	–	–
1,500	–	–	–
2,000	–	–	–
3,000	3,300	700	4,000
15,450	9,100	1,225	10,325
–	–	–	–
15,125	1,500	500	2,000
500	800	250	1,050
790	5,100	1,160	6,260
–	–	–	–
–	–	–	–
–	14,810	6,910	21,720
–	1,225	600	1,825
–	–	–	–
–	–	–	–
1,000	1,200	825	2,025
500	4,150	1,950	6,100
–	10,000	–	10,000
4,300	2,900	2,000	4,900
350	2,750	800	3,550
–	–	–	–
1,000	8,500	1,620	10,120
–	–	–	–
–	1,375	675	2,050
–	–	–	–
–	–	–	–
–	–	–	–
–	850	850	1,700
$97,440	$103,060	$35,685	$138,745
–	–	–	–
–	–	–	–
–	–	$200	$200
–	$300	800	1,100
–	–	–	–
–	1,100	150	1,250
$165	–	–	–
–	–	–	–
–	500	200	700
18,875	2,000	5,400	7,400
–	75	800	875
–	–	–	–
–	–	–	–
–	–	–	–
–	–	–	–
–	–	–	–
–	–	–	–
200	6,775	1,275	8,050
–	–	–	–
–	–	–	–
–	–	–	–
–	–	225	225
–	–	–	–
–	–	780	780
–	350	547	897
–	–	–	–
$19,240	$11,100	$10,377	$21,477

TABLE I. — *Aggregates of Property and Taxes, as Assessed*

CITIES AND TOWNS.	TOTAL VALUATION OF ASSESSED ESTATE.	TAXES ON THE PROPERTY SHOWN IN THIS TABLE.			RATE OF TOTAL TAX PER $1,000.
		On Personal Estate.	On Real Estate.	Total.	
DUKES COUNTY					
Chilmark	$4,541	$36	$58	$94	$20 80
Edgartown	6,300	16	88	104	16 60
Gay Head	–	–	–	–	–
Gosnold	–	–	–	–	–
Oak Bluffs	1,240	–	38	38	31 00
Tisbury (Not reported)	–	–	–	–	–
West Tisbury	–	–	–	–	–
Totals	$12,081	$52	$184	$236	–
ESSEX					
Amesbury	$10,950	$166	$162	$328	$30 00
Andover	39,520	–	956	956	24 20
Beverly	45,575	1,488	6	1,494	32 80
Boxford	50	–	1	1	25 00
Danvers	5,000	–	198	198	39 60
Essex	1,950	27	26	53	27 50
Georgetown	–	–	–	–	–
Gloucester	1,500	46	–	46	31 20
Groveland	2,000	70	–	70	35 00
Hamilton	7,000	67	89	156	22 30
Haverhill	25,775	513	342	855	33 20
Ipswich	–	–	–	–	–
Lawrence	17,125	538	71	609	35 60
Lynn	1,550	16	35	51	33 40
Lynnfield	7,050	19	150	169	24 00
Manchester	–	–	–	–	–
Marblehead	–	–	–	–	–
Merrimac	21,720	–	977	977	45 00
Methuen	1,825	–	70	70	38 40
Middleton	–	–	–	–	–
Nahant	–	–	–	–	–
Newbury	3,025	22	46	68	22 50
Newburyport	6,600	17	214	231	35 00
North Andover	10,000	–	376	376	37 60
Peabody	9,200	143	164	307	33 40
Rockport	3,900	10	107	117	30 00
Rowley	–	–	–	–	–
Salem	11,120	32	323	355	32 00
Salisbury	–	–	–	–	–
Saugus	2,050	–	61	61	30 00
Swampscott	–	–	–	–	–
Topsfield	–	–	–	–	–
Wenham	–	–	–	–	–
West Newbury	1,700	–	59	59	35 00
Totals	$236,185	$3,174	$4,433	$7,607	–
FRANKLIN					
Ashfield	–	–	–	–	–
Bernardston	–	–	–	–	–
Buckland	$200	–	$4	$4	$22 50
Charlemont	1,100	–	26	26	24 00
Colrain	–	–	–	–	–
Conway	1,250	–	29	29	23 40
Deerfield	165	$4	–	4	26 40
Erving	–	–	–	–	–
Gill	700	–	24	24	35 00
Greenfield	26,275	596	234	830	31 60
Hawley	875	–	28	28	33 00
Heath	–	–	–	–	–
Leverett	–	–	–	–	–
Leyden	–	–	–	–	–
Monroe	–	–	–	–	–
Montague	–	–	–	–	–
New Salem	–	–	–	–	–
Northfield	8,250	6	258	264	32 00
Orange	–	–	–	–	–
Rowe	–	–	–	–	–
Shelburne	–	–	–	–	–
Shutesbury	225	–	5	5	26 00
Sunderland	–	–	–	–	–
Warwick	780	–	27	27	35 00
Wendell	897	–	27	27	30 80
Whately	–	–	–	–	–
Totals	$40,717	$606	$662	$1,268	–

between the 10th and 20th Days of December, 1933 — Continued.

Number of Horses Assessed.	Number of Cows Assessed.	Number of Sheep Assessed.	Number of Neat Cattle other than Cows Assessed.	Number of Swine Assessed.	Number of Dwelling Houses Assessed.	Number of Acres of Land Assessed.	Number and Value of Fowl Assessed.	
							Number	Value.
–	–	–	–	–	2	85	–	–
–	–	–	–	–	–	331	–	–
–	–	–	–	–	–	–	–	–
–	–	–	–	–	–	–	–	–
–	–	–	–	–	–	1	–	–
–	–	–	–	–	–	–	–	–
–	–	–	–	–	–	–	–	–
–	–	–	–	–	2	417	–	–
–	–	–	–	–	1	1	–	–
–	–	–	–	–	–	1	–	–
–	–	–	–	–	–	–	–	–
–	–	–	–	–	–	5	–	–
–	–	–	–	–	–	13	–	–
–	–	–	–	–	1	–	–	–
–	–	–	–	–	–	–	–	–
–	–	–	–	–	–	–	–	–
–	–	–	–	–	–	–	–	–
–	–	–	–	–	3	1	–	–
–	–	–	–	–	2	2	–	–
–	–	–	–	–	–	–	–	–
–	–	–	–	–	1	–	–	–
–	–	–	–	–	1	–	–	–
2	10	–	–	–	1	9	140	$140
–	–	–	–	–	–	–	–	–
–	–	–	–	–	–	–	–	–
–	–	–	–	–	14	7	–	–
–	–	–	–	–	1	9	–	–
–	–	–	–	–	–	–	–	–
–	–	–	–	–	–	–	–	–
–	–	–	–	–	1	–	–	–
–	–	–	–	–	1	–	–	–
–	–	–	–	–	1	–	–	–
–	–	–	–	–	1	1	–	–
–	–	–	–	–	–	–	–	–
–	–	–	–	–	–	–	–	–
–	–	–	–	–	3	–	–	–
–	–	–	–	–	–	–	–	–
–	–	–	–	–	3	1	–	–
–	–	–	–	–	–	–	–	–
–	–	–	–	–	–	–	–	–
–	–	–	–	–	–	–	–	–
–	–	–	–	–	2	25	–	–
2	10	–	–	–	37	75	140	$140
–	–	–	–	–	–	–	–	–
–	–	–	–	–	–	–	–	–
–	–	–	–	–	–	–	–	–
–	–	–	–	–	1	115	–	–
–	–	–	–	–	–	–	–	–
–	–	–	–	–	–	–	–	–
–	–	–	–	–	–	–	–	–
–	–	–	–	–	–	–	–	–
–	–	–	–	–	1	1	–	–
–	–	–	–	–	–	–	–	–
–	–	–	–	–	–	90	–	–
–	–	–	–	–	–	–	–	–
–	–	–	–	–	–	–	–	–
–	–	–	–	–	–	–	–	–
–	–	–	–	–	–	–	–	–
–	–	–	–	–	–	–	–	–
–	–	–	–	–	–	–	–	–
–	–	–	–	–	1	2	–	–
–	–	–	–	–	–	–	–	–
–	–	–	–	–	–	–	–	–
–	–	–	–	–	–	–	–	–
–	–	–	–	–	–	13	–	–
–	–	–	–	–	–	–	–	–
–	–	–	–	–	–	129	–	–
–	–	–	–	–	1	57	–	–
–	–	–	–	–	–	–	–	–
–	–	–	–	–	4	407	–	–

TABLE I. — *Aggregates of Property and Taxes, as Assessed*

CITIES AND TOWNS.	Number of Persons Partnerships and Corporations Assessed			Value of Assessed Stock in Trade.	Value of Assessed Live Stock.	Value of Assessed Machinery.	Value of All Other Assessed Tangible Personal Property.
	On Real Estate	On Personal Estate	Total				
HAMPDEN							
Agawam	1	–	1	–	–	–	–
Blandford	–	–	–	–	–	–	–
Brimfield	–	1	1	–	–	$100	–
Chester	–	–	–	–	–	–	–
Chicopee	4	–	4	–	–	–	–
East Longmeadow	2	–	2	–	–	–	–
Granville	–	–	–	–	–	–	$400
Hampden	1	–	1	–	–	–	–
Holland	1	–	1	–	–	–	–
Holyoke	–	10	10	–	–	–	6,590
Longmeadow	–	–	–	–	–	–	–
Ludlow	7	–	7	–	–	–	–
Monson	2	–	2	–	–	–	–
Montgomery	–	–	–	–	–	–	–
Palmer	1	1	2	–	–	–	500
Russell	–	–	–	–	–	–	–
Southwick	4	1	5	–	–	–	300
Springfield	4	38	42	$3,820	–	370	6,390
Tolland	–	–	–	–	–	–	–
Wales	–	–	–	–	–	–	–
West Springfield	–	–	–	–	–	–	–
Westfield	3	3	6	2,850	–	–	–
Wilbraham	5	–	5	–	–	–	–
Totals	35	54	89	$6,670	–	$470	$14,180
HAMPSHIRE							
Amherst	1	2	3	$660	$575	–	–
Belchertown	2	–	2	–	–	–	–
Chesterfield	–	–	–	–	–	–	–
Cummington	–	–	–	–	–	–	–
Easthampton	3	–	3	–	–	–	–
Enfield	–	–	–	–	–	–	–
Goshen	–	–	–	–	–	–	–
Granby	–	–	–	–	–	–	–
Greenwich	2	–	2	–	–	–	–
Hadley	2	–	2	–	–	–	–
Hatfield	1	–	1	–	–	–	–
Huntington	–	–	–	–	–	–	–
Middlefield	–	–	–	–	–	–	–
Northampton	1	7	8	–	–	$2,500	–
Pelham	–	–	–	–	–	–	–
Plainfield	–	–	–	–	–	–	–
Prescott	–	–	–	–	–	–	–
South Hadley	–	–	–	–	–	–	–
Southampton	–	–	–	–	–	–	–
Ware	2	1	3	300	–	–	–
Westhampton	–	–	–	–	–	–	–
Williamsburg	–	–	–	–	–	–	–
Worthington	–	–	–	–	–	–	–
Totals	14	10	24	$960	$575	$2,500	–
MIDDLESEX							
Acton	–	–	–	–	–	–	–
Arlington	–	8	8	$3,200	–	$1,850	$400
Ashby	–	–	–	–	–	–	–
Ashland	3	–	3	–	–	–	–
Ayer	–	–	–	–	–	–	–
Bedford	2	1	3	–	$200	–	–
Belmont	3	1	4	–	–	–	425
Billerica	10	–	10	–	–	–	–
Boxborough	2	–	2	–	–	–	–
Burlington	2	–	2	–	–	–	–
Cambridge	–	3	3	–	–	2,000	1,000
Carlisle	–	1	1	–	696	–	–
Chelmsford	6	–	6	–	–	–	–
Concord	1	1	2	–	490	–	–
Dracut	10	–	10	–	–	–	–
Dunstable	–	–	–	–	–	–	–
Everett	–	–	–	–	–	–	–
Framingham	7	7	14	825	–	700	1,140
Groton	8	–	8	–	–	–	–
Holliston	–	–	–	–	–	–	–
Hopkinton	6	–	6	–	–	–	–
Hudson	–	–	–	–	–	–	–
Lexington	3	–	3	–	–	–	–

between the 10th and 20th Days of December, 1933 — Continued.

Total Value of Assessed Tangible Personal Estate.	Value of Assessed Real Estate.		
	Buildings, excluding Land.	Land, excluding Buildings.	Total.
–	–	$100	$100
–	–	–	–
$100	–	–	–
–	–	–	–
–	$5,300	1,430	6,730
–	–	640	640
400	2,060	2,200	4,260
–	175	25	200
–	600	–	600
6,590	–	–	–
–	–	–	–
–	12,550	3,125	15,675
–	1,600	250	1,850
–	–	–	–
500	395	205	600
–	–	–	–
300	1,250	340	1,590
10,580	1,100	–	1,100
–	–	–	–
–	–	–	–
–	–	–	–
2,850	–	650	650
–	3,480	1,675	5,155
$21,320	$28,510	$10,640	$39,150
$1,235	–	$350	$350
–	–	1,100	1,100
–	–	–	–
–	–	–	–
–	–	295	295
–	–	–	–
–	–	–	–
–	–	–	–
–	$3,650	2,050	5,700
–	550	750	1,300
–	–	750	750
–	–	–	–
–	–	–	–
2,500	–	2,700	2,700
–	–	–	–
–	–	–	–
–	–	–	–
–	–	–	–
–	–	–	–
300	710	312	1,022
–	–	–	–
–	–	–	–
–	–	–	–
$4,035	$4,910	$8,307	$13,217
–	–	–	–
$5,450	–	–	–
–	–	–	–
–	$50	$800	$850
–	–	–	–
200	1,500	400	1,900
425	10,600	4,190	14,790
–	5,000	3,100	8,100
–	–	150	150
–	900	450	1,350
3,000	–	–	–
696	–	–	–
–	2,300	2,110	4,410
490	1,500	300	1,800
–	850	2,235	3,085
–	–	–	–
–	–	–	–
2,665	17,250	3,600	20,850
–	525	500	1,025
–	–	–	–
–	8,000	1,700	9,700
–	–	–	–
–	500	3,700	4,200

TABLE I. — *Aggregates of Property and Taxes, as Assessed*

CITIES AND TOWNS.	Total Valuation of Assessed Estate.	Taxes on the property shown in this Table.			Rate of Total Tax per $1,000.
		On Personal Estate.	On Real Estate.	Total.	
HAMPDEN					
Agawam	$100	–	$3	$3	$30 00
Blandford	–	–	–	–	–
Brimfield	100	$2	–	2	27 75
Chester	–	–	–	–	–
Chicopee	6,730	–	254	254	37 80
East Longmeadow	640	–	24	24	38 70
Granville	4,660	9	98	107	23 00
Hampden	200	–	8	8	44 00
Holland	600	–	33	33	55 00
Holyoke	6,590	201	–	201	30 50
Longmeadow	–	–	–	–	–
Ludlow	15,675	–	743	743	47 40
Monson	1,850	–	78	78	42 30
Montgomery	–	–	–	–	–
Palmer	1,100	14	16	30	28 00
Russell	–	–	–	–	–
Southwick	1,890	9	51	60	32 00
Springfield	11,680	314	32	346	29 70
Tolland	–	–	–	–	–
Wales	–	–	–	–	–
West Springfield	–	–	–	–	–
Westfield	3,500	104	23	127	36 50
Wilbraham	5,155	–	198	198	38 50
Totals	$60,470	$653	$1,561	$2,214	–
HAMPSHIRE					
Amherst	$1,585	$32	$9	$41	$26 00
Belchertown	1,100	–	44	44	40 00
Chesterfield	–	–	–	–	–
Cummington	–	–	–	–	–
Easthampton	295	–	9	9	32 00
Enfield	–	–	–	–	–
Goshen	–	–	–	–	–
Granby	–	–	–	–	–
Greenwich	5,700	–	115	115	20 20
Hadley	1,300	–	26	26	20 00
Hatfield	750	–	16	16	22 00
Huntington	–	–	–	–	–
Middlefield	–	–	–	–	–
Northampton	5,200	83	90	173	33 40
Pelham	–	–	–	–	–
Plainfield	–	–	–	–	–
Prescott	–	–	–	–	–
South Hadley	–	–	–	–	–
Southampton	–	–	–	–	–
Ware	1,322	11	37	48	36 80
Westhampton	–	–	–	–	–
Williamsburg	–	–	–	–	–
Worthington	–	–	–	–	–
Totals	$17,252	$126	$346	$472	–
MIDDLESEX					
Acton	–	–	–	–	–
Arlington	$5,450	$165	–	$165	$30 40
Ashby	–	–	–	–	–
Ashland	850	–	29	29	35 20
Ayer	–	–	–	–	–
Bedford	2,100	7	66	73	34 80
Belmont	15,215	10	355	365	24 00
Billerica	8,100	–	291	291	36 00
Boxborough	150	–	3	3	20 50
Burlington	1,350	–	41	41	30 40
Cambridge	3,000	100	–	100	33 50
Carlisle	696	17	–	17	25 80
Chelmsford	4,410	–	141	141	32 00
Concord	2,290	18	65	83	36 30
Dracut	3,085	–	141	141	46 00
Dunstable	–	–	–	–	–
Everett	–	–	–	–	–
Framingham	23,515	78	613	691	29 40
Groton	1,025	–	34	34	33 80
Holliston	–	–	–	–	–
Hopkinton	9,700	–	242	242	25 00
Hudson	–	–	–	–	–
Lexington	4,200	–	132	132	31 50

between the 10th and 20th Days of December, 1933 — Continued.

Number of Horses Assessed.	Number of Cows Assessed.	Number of Sheep Assessed.	Number of Neat Cattle other than Cows Assessed.	Number of Swine Assessed.	Number of Dwelling Houses Assessed.	Number of Acres of Land Assessed.	Number and Value of Fowl Assessed.	
							Number.	Value.
–	–	–	–	–	–	–	–	–
–	–	–	–	–	–	–	–	–
–	–	–	–	–	–	–	–	–
–	–	–	–	–	–	–	–	–
–	–	–	–	–	1	–	–	–
–	–	–	–	–	–	4	–	–
–	–	–	–	–	1	222	–	–
–	–	–	–	–	–	1	–	–
–	–	–	–	–	1	–	–	–
–	–	–	–	–	–	–	–	–
–	–	–	–	–	–	–	–	–
–	–	–	–	–	5	9	–	–
–	–	–	–	–	1	10	–	–
–	–	–	–	–	–	–	–	–
–	–	–	–	–	1	–	–	–
–	–	–	–	–	–	–	–	–
–	–	–	–	–	3	25	–	–
–	–	–	–	–	–	–	–	–
–	–	–	–	–	–	–	–	–
–	–	–	–	–	–	–	–	–
–	–	–	–	–	–	–	–	–
–	–	–	–	–	–	–	–	–
–	–	–	–	–	–	28	–	–
–	–	–	–	–	2	36	–	–
–	–	–	–	–	15	335	–	–
2	7	–	1	–	–	–	200	$150
–	–	–	–	–	–	67	–	–
–	–	–	–	–	–	–	–	–
–	–	–	–	–	–	–	–	–
–	–	–	–	–	–	38	–	–
–	–	–	–	–	–	–	–	–
–	–	–	–	–	–	–	–	–
–	–	–	–	–	–	–	–	–
–	–	–	–	–	2	133	–	–
–	–	–	–	–	–	8	–	–
–	–	–	–	–	–	5	–	–
–	–	–	–	–	–	–	–	–
–	–	–	–	–	–	–	–	–
–	–	–	–	–	–	–	–	–
–	–	–	–	–	–	–	–	–
–	–	–	–	–	–	–	–	–
–	–	–	–	–	–	–	–	–
–	–	–	–	–	–	–	–	–
–	–	–	–	–	–	11	–	–
–	–	–	–	–	–	–	–	–
–	–	–	–	–	–	–	–	–
–	–	–	–	–	–	–	–	–
2	7	–	1	–	2	262	200	$150
–	–	–	–	–	–	–	–	–
–	–	–	–	–	–	–	–	–
–	–	–	–	–	–	–	–	–
–	–	–	–	–	–	28	–	–
–	–	–	–	–	–	–	–	–
–	–	–	–	–	1	2	400	$200
–	–	–	–	–	2	1	–	–
–	–	–	–	–	7	11	–	–
–	–	–	–	–	–	7	–	–
–	–	–	–	–	1	1	–	–
–	–	–	–	–	–	–	–	–
–	2	–	2	–	–	–	1,250	566
–	–	–	–	–	2	22	–	–
3	2	–	1	–	1	–	–	–
–	–	–	–	–	1	35	–	–
–	–	–	–	–	–	–	–	–
–	–	–	–	–	–	–	–	–
–	–	–	–	–	6	1	–	–
–	–	–	–	–	2	1	–	–
–	–	–	–	–	–	–	–	–
–	–	–	–	–	5	14	–	–
–	–	–	–	–	–	–	–	–
–	–	–	–	–	–	14	–	–

TABLE 1. — *Aggregates of Property and Taxes, as Assessed*

CITIES AND TOWNS.	Number of Persons Partnerships and Corporations Assessed			Value of Assessed Stock in Trade.	Value of Assessed Live Stock.	Value of Assessed Machinery.	Value of All Other Assessed Tangible Personal Property.
	On Real Estate	On Personal Estate	Total				
MIDDLESEX — Con.							
Lincoln	–	–	–	–	–	–	–
Littleton	–	1	1	$100	–	–	–
Lowell	2	44	46	350	–	$1,050	$5,450
Malden	–	–	–	–	–	–	–
Marlborough	–	–	–	–	–	–	–
Maynard	4	–	4	–	–	–	–
Medford	2	1	3	–	–	–	2,500
Melrose	3	–	3	–	–	–	–
Natick	5	–	5	–	–	–	–
Newton	1	–	1	–	–	–	–
North Reading	1	2	3	400	–	–	280
Pepperell	1	–	1	–	–	–	–
Reading	1	–	1	–	–	–	–
Sherborn	–	–	–	–	–	–	–
Shirley	–	–	–	–	–	–	–
Somerville	–	–	–	–	–	–	–
Stoneham	2	1	3	–	–	1,200	–
Stow	1	1	2	–	$500	–	–
Sudbury	–	–	–	1,500	–	–	–
Tewksbury	–	–	–	–	–	–	–
Townsend	1	1	2	–	–	–	1,200
Tyngsborough	3	–	3	–	–	–	–
Wakefield	4	–	4	–	–	–	–
Waltham	1	44	45	–	–	–	2,650
Watertown	1	3	4	–	–	400	500
Wayland	3	–	3	–	–	–	–
Westford	2	–	2	–	–	–	–
Weston	2	–	2	–	–	–	–
Wilmington	–	–	–	–	–	–	–
Winchester	–	–	–	–	–	–	–
Woburn	–	–	–	–	–	–	–
Totals	103	120	223	$6,375	$1,886	$7,200	$15,545
NANTUCKET							
Nantucket	11	6	17	$2,500	$50	–	$4,350
NORFOLK							
Avon	4	1	5	–	$225	–	–
Bellingham	2	–	2	–	–	–	–
Braintree	29	1	30	–	–	$10,000	–
Brookline	1	116	117	$1,100	–	2,000	$83,200
Canton	15	2	17	–	–	1,500	2,000
Cohasset	–	–	–	–	–	–	–
Dedham	3	1	4	–	–	–	1,000
Dover	–	–	–	–	–	–	–
Foxborough	–	–	–	–	–	750	–
Franklin	–	1	1	400	–	–	–
Holbrook	–	1	1	–	–	16,000	–
Medfield	1	–	1	–	–	–	–
Medway	1	–	1	–	–	–	–
Millis	–	–	–	–	–	–	–
Milton	1	7	8	1,200	100	–	3,900
Needham	2	–	2	–	–	–	–
Norfolk	–	–	–	–	–	–	–
Norwood	–	–	–	–	–	–	–
Plainville	–	–	–	–	–	–	–
Quincy	2	–	2	–	–	–	–
Randolph	–	–	–	–	–	–	–
Sharon	–	–	–	–	–	–	–
Stoughton	–	–	–	–	–	–	–
Walpole	3	5	8	300	–	–	1,805
Wellesley	3	1	4	–	–	–	2,600
Westwood	–	–	–	–	–	–	–
Weymouth	2	–	2	–	–	–	–
Wrentham	–	–	–	–	–	–	–
Totals	69	136	205	$3,000	$325	$30,250	$94,505
PLYMOUTH							
Abington	2	1	3	–	–	–	$150
Bridgewater	4	1	5	–	–	–	3,600
Brockton	–	5	5	$1,100	–	$100	400
Carver	–	–	–	–	–	–	–
Duxbury	–	1	1	–	$150	–	–
East Bridgewater	–	–	–	–	–	–	–

between the 10th and 20th Days of December, 1933 — Continued.

Total Value of Assessed Tangible Personal Estate.	Value of Assessed Real Estate.		
	Buildings, excluding Land.	Land, excluding Buildings.	Total.
–	–	–	–
$100	–	–	–
6,850	$3,250	$800	$4,050
–	–	–	–
–	–	–	–
–	5,800	1,975	7,775
2,500	8,700	–	8,700
–	3,000	8,300	11,300
–	37,675	47,300	84,975
–	1,600	–	1,600
680	200	–	200
–	2,200	600	2,800
–	400	–	400
–	–	–	–
–	–	–	–
–	–	–	–
1,200	–	700	700
500	1,500	800	2,300
1,500	–	100	100
–	–	–	–
1,200	–	50	50
–	4,850	100	4,950
–	2,250	–	2,250
2,650	–	1,000	1,000
900	2,000	1,800	3,800
–	5,700	2,400	8,100
–	1,500	600	2,100
–	41,200	51,650	92,850
–	–	–	–
–	–	–	–
–	–	–	–
$31,006	$170,800	$141,410	$312,210
$6,900	$15,950	$5,660	$21,610
$225	$1,600	$1,800	$3,400
–	1,475	225	1,700
10,000	14,550	13,900	28,450
86,300	8,000	1,800	9,800
3,500	21,050	7,450	28,500
–	–	–	–
1,000	2,000	600	2,600
–	–	–	–
750	–	425	425
400	–	–	–
16,000	–	–	–
–	3,500	675	4,175
–	–	100	100
–	–	–	–
5,200	8,000	600	8,600
–	–	225	225
–	–	–	–
–	–	–	–
–	–	–	–
–	3,975	1,650	5,625
–	–	–	–
–	–	–	–
–	–	–	–
2,105	320	430	750
2,600	6,300	4,575	10,875
–	–	–	–
–	2,250	2,100	4,350
–	–	–	–
$128,080	$73,020	$36,555	$109,575
$150	–	$1,200	$1,200
3,600	$600	275	875
1,600	–	–	–
–	–	–	–
150	–	–	–
–	–	–	–

TABLE I. — *Aggregates of Property and Taxes, as Assessed*

CITIES AND TOWNS.	TOTAL VALUATION OF ASSESSED ESTATE.	TAXES ON THE PROPERTY SHOWN IN THIS TABLE.			RATE OF TOTAL TAX PER $1,000.
		On Personal Estate.	On Real Estate.	Total.	
MIDDLESEX — Con.					
Lincoln	–	–	–	–	–
Littleton	$100	$1	–	$1	$18 00
Lowell	10,900	259	$153	412	37 80
Malden	–	–	–	–	–
Marlborough	–	–	–	–	–
Maynard	7,775	–	277	277	35 75
Medford	11,200	82	285	367	32 80
Melrose	11,300	–	379	379	33 60
Natick	84,975	–	2,821	2,821	33 20
Newton	1,600	–	39	39	24 80
North Reading	880	23	6	29	33 50
Pepperell	2,800	–	70	70	25 00
Reading	400	–	11	11	28 50
Sherborn	–	–	–	–	–
Shirley	–	–	–	–	–
Somerville	–	–	–	–	–
Stoneham	1,900	39	22	61	32 40
Stow	2,800	16	75	91	32 60
Sudbury	1,600	40	3	43	27 00
Tewksbury	–	–	–	–	–
Townsend	1,250	28	1	29	23 70
Tyngsborough	4,950	–	204	204	41 40
Wakefield	2,250	–	77	77	34 60
Waltham	3,650	76	29	105	28 80
Watertown	4,700	30	130	160	34 20
Wayland	8,100	–	219	219	27 10
Westford	2,100	–	75	75	35 80
Weston	92,850	–	1,903	1,903	20 50
Wilmington	–	–	–	–	–
Winchester	–	–	–	–	–
Woburn	–	–	–	–	–
Totals.	$343,216	$989	$8,932	$9,921	–
NANTUCKET					
Nantucket	$28,510	$152	$475	$627	$22 00
NORFOLK					
Avon	$3,625	$4	$72	$76	$21 20
Bellingham	1,700	–	48	48	28 40
Braintree	38 450	300	853	1,153	30 00
Brookline	96,100	1,803	205	2,008	20 90
Canton	32,000	118	963	1,081	33 80
Cohasset	–	–	–	–	–
Dedham	3,600	32	83	115	32 00
Dover	–	–	–	–	–
Foxborough	1,175	24	14	38	32 80
Franklin	400	12	–	12	30 20
Holbrook	16,000	539	–	539	33 70
Medfield	4,175	–	167	167	40 00
Medway	100	–	2	2	26 40
Millis	–	–	–	–	–
Milton	13,800	129	213	342	24 80
Needham	225	–	6	6	30 30
Norfolk	–	–	–	–	–
Norwood	–	–	–	–	–
Plainville	–	–	–	–	–
Quincy	5,625	–	166	166	29 60
Randolph	–	–	–	–	–
Sharon	–	–	–	–	–
Stoughton	–	–	–	–	–
Walpole	2,855	59	21	80	28 20
Wellesley	13,475	56	237	293	21 80
Westwood.	–	–	–	–	–
Weymouth	4,350	–	113	113	26 00
Wrentham	–	–	–	–	–
Totals.	$237,655	$3,076	$3,163	$6,239	–
PLYMOUTH					
Abington	$1,350	$5	$40	$45	$34 00
Bridgewater	4,475	139	33	172	38 60
Brockton	1,600	57	–	57	35 80
Carver	–	–	–	–	–
Duxbury	150	3	–	3	21 40
East Bridgewater	–	–	–	–	–

between the 10th and 20th Days of December, 1933 — Continued.

Number of Horses Assessed.	Number of Cows Assessed.	Number of Sheep Assessed.	Number of Neat Cattle other than Cows Assessed.	Number of Swine Assessed.	Number of Dwelling Houses Assessed.	Number of Acres of Land Assessed.	Number and Value of Fowl Assessed.	
							Number.	Value.
–	–	–	–	–	–	–	–	–
–	–	–	–	–	–	–	–	–
–	–	–	–	–	3	–	–	–
–	–	–	–	–	–	–	–	–
–	–	–	–	–	–	–	–	–
–	–	–	–	–	4	54	–	–
–	–	–	–	–	2	–	–	–
–	–	–	–	–	1	1	–	–
–	–	–	–	–	8	54	–	–
–	–	–	–	–	1	–	–	–
–	–	–	–	–	1	–	–	–
–	–	–	–	–	1	2	–	–
–	–	–	–	–	–	–	–	–
–	–	–	–	–	–	–	–	–
–	–	–	–	–	–	–	–	–
–	–	–	–	–	–	–	–	–
–	–	–	–	–	–	–	–	–
–	10	–	–	–	1	2	–	–
–	–	–	–	–	–	1	–	–
–	–	–	–	–	–	–	–	–
–	–	–	–	–	–	50	–	–
–	–	–	–	–	2	–	–	–
–	–	–	–	–	3	–	–	–
–	–	–	–	–	–	1	–	–
–	–	–	–	–	1	–	–	–
–	–	–	–	–	2	9	–	–
–	–	–	–	–	–	–	–	–
–	–	–	–	–	6	68	–	–
–	–	–	–	–	–	–	–	–
–	–	–	–	–	–	–	–	–
–	–	–	–	–	–	–	–	–
3	14	–	3	–	64	379	1,650	$766
1	–	–	–	–	5	9	–	–
–	–	–	–	–	2	7	214	$225
–	–	–	–	–	2	1	–	–
–	–	–	–	–	3	127	–	–
–	–	–	–	–	1	–	–	–
–	–	–	–	–	9	43	–	–
–	–	–	–	–	–	–	–	–
–	–	–	–	–	1	–	–	–
–	–	–	–	–	–	–	–	–
–	–	–	–	–	–	–	–	–
–	–	–	–	–	–	–	–	–
–	–	–	–	–	–	–	–	–
–	–	–	–	–	1	1	–	–
–	–	–	–	–	–	1	–	–
–	–	–	–	–	–	–	–	–
1	–	–	–	–	1	–	–	–
–	–	–	–	–	–	–	–	–
–	–	–	–	–	–	–	–	–
–	–	–	–	–	–	–	–	–
–	–	–	–	–	–	–	–	–
–	–	–	–	–	2	–	–	–
–	–	–	–	–	–	–	–	–
–	–	–	–	–	–	–	–	–
–	–	–	–	–	–	–	–	–
–	–	–	–	–	1	11	–	–
–	–	–	–	–	1	5	–	–
–	–	–	–	–	–	–	–	–
–	–	–	–	–	2	14	–	–
–	–	–	–	–	–	–	–	–
1	–	–	–	–	26	210	214	$225
–	–	–	–	–	–	1	–	–
–	–	–	–	–	6	33	–	–
–	–	–	–	–	–	–	–	–
–	–	–	–	–	–	–	–	–
1	–	–	–	–	–	–	–	–
–	–	–	–	–	–	–	–	–

TABLE I. — *Aggregates of Property and Taxes, as Assessed*

CITIES AND TOWNS.	Number of Persons Partnerships and Corporations Assessed			Value of Assessed Stock in Trade.	Value of Assessed Live Stock.	Value of Assessed Machinery.	Value of All Other Assessed Tangible Personal Property.
	On Real Estate	On Personal Estate	Total				
PLYMOUTH — Con.							
Halifax	–	–	–	–	–	–	–
Hanover	–	1	1	$100	–	–	–
Hanson	5	1	6	–	–	–	$100
Hingham	–	–	–	–	–	–	–
Hull	–	–	–	–	–	–	–
Kingston	6	1	7	–	$1,225	–	160
Lakeville	–	1	1	–	160	–	–
Marion	–	–	–	–	–	–	–
Marshfield	4	1	5	500	–	–	–
Mattapoisett	1	–	1	–	–	–	–
Middleborough	–	–	–	–	–	–	–
Norwell	1	–	1	–	–	–	–
Pembroke	1	–	1	–	–	–	–
Plymouth	5	–	5	–	–	–	–
Plympton	–	–	–	–	–	–	–
Rochester	–	–	–	–	–	–	–
Rockland	10	–	10	–	–	–	–
Scituate	–	–	–	–	–	–	–
Wareham	4	–	4	–	–	–	–
West Bridgewater	–	–	–	–	–	–	–
Whitman	–	–	–	–	–	–	–
Totals	43	13	56	$1,700	$1,535	$100	$4,410
SUFFOLK							
Boston	2	94	96	–	–	$95,000	$54,100
Chelsea	–	2	2	$4,250	–	–	–
Revere	–	–	–	–	–	–	–
Winthrop	1	–	1	–	–	–	–
Totals	3	96	99	$4,250	–	$95,000	$54,100
WORCESTER							
Ashburnham	–	–	–	–	–	–	–
Athol	–	–	–	–	–	–	–
Auburn	1	–	1	–	–	–	–
Barre	5	1	6	–	–	–	$150
Berlin	2	1	3	$100	–	–	–
Blackstone	1	–	1	–	–	–	–
Bolton	–	–	–	–	–	–	–
Boylston	–	–	–	–	–	–	–
Brookfield	–	–	–	–	–	–	–
Charlton	3	3	6	–	$2,340	–	–
Clinton	4	–	4	–	–	–	–
Dana	–	–	–	–	–	–	–
Douglas	1	–	1	–	–	–	–
Dudley	3	–	3	–	–	–	–
East Brookfield	1	–	1	–	–	–	–
Fitchburg	–	–	–	–	–	–	–
Gardner	1	–	1	–	–	–	–
Grafton	6	–	6	–	–	–	–
Hardwick	–	–	–	–	–	–	–
Harvard	2	4	6	–	–	–	400
Holden	6	–	6	–	–	–	–
Hopedale	–	–	–	–	–	–	–
Hubbardston	–	–	–	–	–	–	–
Lancaster	–	–	–	–	–	–	–
Leicester	2	3	5	–	–	$5,100	–
Leominster	–	–	–	–	–	–	–
Lunenburg	8	–	8	–	–	–	–
Mendon	–	–	–	–	–	–	–
Milford	–	1	1	200	–	–	100
Millbury	4	–	4	–	–	–	–
Millville	–	–	–	–	–	–	–
New Braintree	2	–	2	–	–	–	–
North Brookfield	1	3	4	700	135	3,334	–
Northborough	1	–	1	–	–	–	–
Northbridge	–	–	–	–	–	–	–
Oakham	1	–	1	–	–	–	–
Oxford	1	1	2	–	790	–	–
Paxton	3	–	3	–	–	–	–
Petersham	–	–	–	–	–	–	–
Phillipston	–	–	–	–	–	–	–
Princeton	1	–	1	–	–	–	–
Royalston	1	–	1	–	–	–	–
Rutland	–	–	–	–	–	–	–

between the 10th and 20th Days of December, 1933 — Continued.

Total Value of Assessed Tangible Personal Estate.	Value of Assessed Real Estate.		
	Buildings, excluding Land.	Land, excluding Buildings.	Total.
–	–	–	–
100	–	–	–
100	$1,800	$1,650	$3450
–	–	–	–
–	–	–	–
1,385	6,100	1,300	7,400
160	–	–	–
–	–	–	–
500	1,500	850	2,350
–	1,800	900	2,700
–	–	–	–
–	–	150	150
–	2,200	150	2,350
–	5,000	1,175	6,175
–	–	–	–
–	–	–	–
–	9,765	3,960	13,725
–	–	–	–
–	7,400	300	7,700
–	–	–	–
–	–	–	–
$7,745	$36,165	$11,910	$48,075
$149,100	$148,600	$978,600	$1,127,200
4,250	–	–	–
–	–	–	–
–	2,500	500	3,000
$153,350	$151,100	$979,100	$1,130,200
–	–	–	–
–	–	–	–
–	–	$200	$200
$150	$1,875	4,500	6,375
100	1,025	1,975	3,000
–	1,300	200	1,500
–	–	–	–
–	–	–	–
–	–	–	–
2,340	3,070	880	3,950
–	3,800	2,250	6,050
–	–	–	–
–	300	300	600
–	7,200	235	7,435
–	500	600	1,100
–	–	–	–
–	600	200	800
–	4,625	500	5,125
–	–	–	–
400	–	610	610
–	7,700	6,475	14,175
–	–	–	–
–	–	–	–
–	–	–	–
5,100	–	625	625
–	–	–	–
–	5,215	1,700	6,915
–	–	–	–
300	–	–	–
–	9,300	1,200	10,500
–	–	–	–
–	300	100	400
4,169	–	25	25
–	2,700	800	3,500
–	–	–	–
–	1,025	325	1,350
790	–	200	200
–	250	4,800	5,050
–	–	–	–
–	–	–	–
–	400	100	500
–	–	300	300
–	–	–	–

TABLE I. — *Aggregates of Property and Taxes, as Assessed*

CITIES AND TOWNS.	TOTAL VALUATION OF ASSESSED ESTATE.	TAXES ON THE PROPERTY SHOWN IN THIS TABLE.			RATE OF TOTAL TAX PER $1,000.
		On Personal Estate.	On Real Estate.	Total.	
PLYMOUTH — Con.					
Halifax	–	–	–	–	–
Hanover	$100	$3	–	$3	$33 00
Hanson	3,550	3	$129	132	37 40
Hingham	–	–	–	–	–
Hull	–	–	–	–	
Kingston	8,785	23	122	145	16 60
Lakeville	160	3	–	3	23 20
Marion	–	–	–	–	–
Marshfield	2,850	13	61	74	26 00
Mattapoisett	2,700	–	54	54	20 00
Middleborough	–	–	–	–	–
Norwell	150	–	4	4	31 50
Pembroke	2,350	–	54	54	23 00
Plymouth	6,175	–	170	170	27 60
Plympton	–	–	–	–	–
Rochester	–	–	–	–	–
Rockland	13,725	–	466	466	34 00
Scituate	–	–	–	–	–
Wareham	7,700	–	159	159	20 70
West Bridgewater	–	–	–	–	–
Whitman	–	–	–	–	–
Totals	$55,820	$249	$1,292	$1,541	–
SUFFOLK					
Boston	$1,276,300	$4,890	$36,972	$41,862	$32 80
Chelsea	4,250	163	–	163	38 40
Revere	–	–	–	–	–
Winthrop	3,000	–	78	78	26 00
Totals	$1,283,550	$5,053	$37,050	$42,103	–
WORCESTER					
Ashburnham	–	–	–	–	–
Athol	–	–	–	–	–
Auburn	$200	–	$6	$6	$32 40
Barre	6,525	$5	210	215	33 00
Berlin	3,100	3	94	97	31 40
Blackstone	1,500	–	55	55	37 00
Bolton	–	–	–	–	–
Boylston	–	–	–	–	–
Brookfield	–	–	–	–	–
Charlton	6,290	69	116	185	29 50
Clinton	6,050	–	193	193	32 00
Dana	–	–	–	–	–
Douglas	600	–	18	18	31 50
Dudley	7,435	–	316	316	42 60
East Brookfield	1,100	–	23	23	21 50
Fitchburg	–	–	–	–	–
Gardner	800	–	22	22	28 00
Grafton	5,125	–	192	192	37 60
Hardwick	–	–	–	–	–
Harvard	1,010	9	13	22	22 20
Holden	14,175	–	513	513	36 20
Hopedale	–	–	–	–	–
Hubbardston	–	–	–	–	–
Lancaster	–	–	–	–	–
Leicester	5,725	181	22	203	35 60
Leominster	–	–	–	–	–
Lunenburg	6,915	–	186	186	27 00
Mendon	–	–	–	–	–
Milford	300	9	–	9	31 40
Millbury	10,500	–	403	403	38 40
Millville	–	–	–	–	–
New Braintree	400	–	12	12	30 00
North Brookfield	4,194	104	1	105	25 00
Northborough	3,500	–	106	106	30 40
Northbridge	–	–	–	–	–
Oakham	1,350	–	38	38	28 60
Oxford	990	30	7	37	38 00
Paxton	5,050	–	162	162	32 20
Petersham	–	–	–	–	–
Phillipston	–	–	–	–	–
Princeton	500	–	13	13	26 60
Royalston	300	–	9	9	33 00
Rutland	–	–	–	–	–

between the 10th and 20th Days of December, 1933 — Continued.

Number of Horses Assessed.	Number of Cows Assessed.	Number of Sheep Assessed.	Number of Neat Cattle other than Cows Assessed.	Number of Swine Assessed.	Number of Dwelling Houses Assessed.	Number of Acres of Land Assessed.	Number and Value of Fowl Assessed.	
							Number	Value.
–	–	–	–	–	–	–	–	–
–	–	–	–	–	–	–	–	–
–	–	–	–	–	1	6	–	–
–	–	–	–	–	–	–	–	–
–	–	–	–	–	–	–	–	–
2	15	–	1	–	4	1	–	–
–	–	–	–	–	–	–	200	$160
–	–	–	–	–	–	–	–	–
–	–	–	–	–	1	1	–	–
–	–	–	–	–	–	–	–	–
–	–	–	–	–	–	–	–	–
–	–	–	–	–	–	9	–	–
–	–	–	–	–	–	–	–	–
–	–	–	–	–	2	1	–	–
–	–	–	–	–	–	–	–	–
–	–	–	–	–	–	–	–	–
–	–	–	–	–	6	2	–	–
–	–	–	–	–	–	–	–	–
–	–	–	–	–	2	–	–	–
–	–	–	–	–	–	–	–	–
–	–	–	–	–	–	–	–	–
3	15	–	1	–	22	54	200	$160
–	–	–	–	–	2	1	–	–
–	–	–	–	–	–	–	–	–
–	–	–	–	–	–	–	–	–
–	–	–	–	–	–	–	–	–
–	–	–	–	–	2	1	–	–
–	–	–	–	–	–	–	–	–
–	–	–	–	–	–	–	–	–
–	–	–	–	–	–	1	–	–
–	–	–	–	–	3	228	–	–
–	–	–	–	–	1	74	–	–
–	–	–	–	–	1	–	–	–
–	–	–	–	–	–	–	–	–
–	–	–	–	–	–	–	–	–
–	–	–	–	–	–	–	–	–
5	29	–	12	–	3	24	50	$50
–	–	–	–	–	3	9	–	–
–	–	–	–	–	–	–	–	–
–	–	–	–	–	–	–	–	–
–	–	–	–	–	–	–	–	–
–	–	–	–	–	1	–	–	–
–	–	–	–	–	–	–	–	–
–	–	–	–	–	1	7	–	–
–	–	–	–	–	3	2	–	–
–	–	–	–	–	–	–	–	–
–	–	–	–	–	–	61	–	–
–	–	–	–	–	1	57	–	–
–	–	–	–	–	–	–	–	–
–	–	–	–	–	–	–	–	–
–	–	–	–	–	–	–	–	–
–	–	–	–	–	–	40	–	–
–	–	–	–	–	–	–	–	–
–	–	–	–	–	4	69	–	–
–	–	–	–	–	–	–	–	–
–	–	–	–	–	–	–	–	–
–	–	–	–	–	2	–	–	–
–	–	–	–	–	–	–	–	–
–	–	–	–	–	–	10	–	–
1	2	–	–	2	–	–	–	–
–	–	–	–	–	1	3	–	–
–	–	–	–	–	–	–	–	–
–	–	–	–	–	1	7	–	–
2	16	–	–	–	–	–	–	–
–	–	–	–	–	–	173	–	–
–	–	–	–	–	–	–	–	–
–	–	–	–	–	–	–	–	–
–	–	–	–	–	1	–	–	–
–	–	–	–	–	–	7	–	–
–	–	–	–	–	–	–	–	–

TABLE I. — *Aggregates of Property and Taxes, as Assessed*

CITIES AND TOWNS.	Number of Persons Partnerships and Corporations Assessed			Value of Assessed Stock in Trade.	Value of Assessed Live Stock.	Value of Assessed Machinery.	Value of All Other Assessed Tangible Personal Property.
	On Real Estate	On Personal Estate	Total				
WORCESTER — Con.							
Shrewsbury	–	1	1	–	–	–	$500
Southborough	–	–	–	–	–	–	–
Southbridge	–	–	–	–	–	–	–
Spencer	1	–	1	–	–	–	–
Sterling	1	–	1	–	–	–	–
Sturbridge	–	–	–	–	–	–	–
Sutton	–	–	–	–	–	–	–
Templeton	–	–	–	–	–	–	–
Upton	1	–	1	–	–	–	–
Uxbridge	3	1	3	–	$290	–	–
Warren	–	–	–	–	–	–	–
Webster	1	–	1	–	–	–	–
West Boylston	–	–	–	–	–	–	–
West Brookfield	1	–	1	–	–	–	–
Westborough	–	–	–	–	–	–	–
Westminster	3	–	3	–	–	–	–
Winchendon	–	–	–	–	–	–	–
Worcester	18	30	48	5,250	600	$2,500	14,050
Totals	90	49	138	$6,250	$4,155	$10,934	$15,200

TABLE I. — *Aggregates of Property and Taxes, as Assessed*

CITIES AND TOWNS.	Total Valuation of Assessed Estate.	Taxes on the Property shown in This Table.			Rate of Total Tax per $1,000.
		On Personal Estate.	On Real Estate.	Total.	
WORCESTER — Con.					
Shrewsbury	$500	$16	–	$16	$32 40
Southborough	–	–	–	–	–
Southbridge	–	–	–	–	–
Spencer	1,000	–	$36	36	36 40
Sterling	40	–	1	1	30 00
Sturbridge	–	–	–	–	–
Sutton	–	–	–	–	–
Templeton	–	–	–	–	–
Upton	354	–	12	12	36 40
Uxbridge	8,160	7	205	212	26 10
Warren	–	–	–	–	–
Webster	3,075	–	103	103	33 50
West Boylston	–	–	–	–	–
West Brookfield	3,300	–	99	99	30 00
Westborough	–	–	–	–	–
Westminster	825	–	19	19	24 00
Winchendon	–	–	–	–	–
Worcester	104,400	712	2,607	3,319	31 80
Totals	$215,288	$1,145	$5,812	$6,957	–

between the 10th and 20th Days of December, 1933 — Continued.

Total Value of Assessed Tangible Personal Estate.	Value of Assessed Real Estate.		
	Buildings, excluding Land.	Land, excluding Buildings.	Total.
$500	–	–	–
–	–	–	–
–	–	–	–
–	$1,000	–	$1,000
–	–	$40	40
–	–	–	–
–	–	–	–
–	–	–	–
–	–	354	354
290	5,700	2,170	7,870
–	–	–	–
–	1,475	1,600	3,075
–	–	–	–
–	3,150	150	3,300
–	–	–	–
–	250	575	825
–	–	–	–
22,400	63,500	18,500	82,000
$36,539	$126,260	$52,489	$178,749

between the 10th and 20th Days of December, 1933 — Concluded.

Number of Horses Assessed.	Number of Cows Assessed.	Number of Sheep Assessed.	Number of Neat Cattle other than Cows Assessed.	Number of Swine Assessed.	Number of Dwelling Houses Assessed.	Number of Acres of Land Assessed.	Number and Value of Fowl Assessed.	
							Number.	Value.
–	–	–	–	–	–	–	–	–
–	–	–	–	–	–	–	–	–
–	–	–	–	–	–	–	–	–
–	–	–	–	–	–	–	–	–
–	–	–	–	–	–	2	–	–
–	–	–	–	–	–	–	–	–
–	–	–	–	–	–	–	–	–
–	–	–	–	–	–	–	–	–
–	–	–	–	–	–	59	–	–
1	4	–	–	–	1	134	–	–
–	–	–	–	–	–	–	–	–
–	–	–	–	–	1	4	–	–
–	–	–	–	–	–	–	–	–
–	–	–	–	–	–	1	–	–
–	–	–	–	–	–	–	–	–
–	–	–	–	–	1	50	–	–
–	–	–	–	–	–	–	–	–
1	1	–	–	–	15	12	95	150
10	52	–	12	2	44	1,034	145	$200

TABLE II. — *Aggregates of Property and Taxes, as Assessed Recapitulation.*

COUNTIES.	Number of Persons Partnerships and Corporations Assessed			Value of Assessed Stock in Trade	Value of Assessed Live Stock	Value of Assessed Machinery	Value of All Other Assessed Tangible Personal Property
	On Real Estate	On Personal Estate	Total				
Barnstable	66	12	78	$4,700	$100	$1,750	$6,700
Berkshire	16	10	26	3,600	–	12,100	6,800
Bristol	53	21	74	11,475	178	175	1,300
Dukes County	7	7	14	500	–	2,250	–
Essex	199	36	235	26,000	790	13,975	56,675
Franklin	18	74	92	9,000	–	565	9,675
Hampden	35	54	89	6,670	–	470	14,180
Hampshire	14	10	24	960	575	2,500	–
Middlesex	103	120	223	6,375	1,886	7,200	15,545
Nantucket	11	6	17	2,500	50	–	4,350
Norfolk	69	136	205	3,000	325	30,250	94,505
Plymouth	43	13	56	1,700	1,535	100	4,410
Suffolk	3	96	99	4,250	–	95,000	54,100
Worcester	90	49	138	6,250	4,155	10,934	15,200
State	727	644	1,370	$86,980	$9,594	$177,269	$283,440

TABLE II. — *Aggregates of Property and Taxes, as Assessed Recapitulation* — Concluded.

COUNTIES.	Total Valuation of Assessed Estate.	Taxes on the Property shown in This Table.		
		On Personal Estate.	On Real Estate.	Total.
Barnstable	$92,675	$337	$2,049	$2,386
Berkshire	39,160	788	523	1,311
Bristol	86,353	511	2,311	2,822
Dukes County	12,081	52	184	236
Essex	236,185	3,174	4,433	7,607
Franklin	40,717	606	662	1,268
Hampden	60,470	653	1,561	2,214
Hampshire	17,252	126	346	472
Middlesex	343,216	989	8,932	9,921
Nantucket	28,510	152	475	627
Norfolk	237,655	3,076	3,163	6,239
Plymouth	55,820	249	1,292	1,541
Suffolk	1,283,550	5,053	37,050	42,103
Worcester	215,288	1,145	5,812	6,957
State	$2,748,932	$16,911	$68,793	$85,704

between the 10th and 20th Days of December, 1933.

Recapitulation.

Total Value of Assessed Tangible Personal Estate	Value of Assessed Real Estate.		
	Buildings, excluding Land.	Land, excluding Buildings.	Total.
$13,250	$35,325	$44,100	$79,425
22,500	11,700	4,960	16,660
13,128	58,740	14,485	73,225
2,750	1,645	7,686	9,331
97,440	103,060	35,685	138,745
19,240	11,100	10,377	21,477
21,320	28,510	10,640	39,150
4,035	4,910	8,307	13,217
31,006	170,800	141,410	312,210
6,900	15,950	5,660	21,610
128,080	73,020	36,555	109,575
7,745	36,165	11,910	48,075
153,350	151,100	979,100	1,130,200
36,539	126,260	52,489	178,749
$557,283	$828,285	$1,363,364	$2,191,649

between the 10th and 20th Days of December, 1933 — Concluded.

Recapitulation — Concluded.

Number of Horses Assessed.	Number of Cows Assessed.	Number of Sheep Assessed.	Number of Neat Cattle other than Cows Assessed.	Number of Swine Assessed.	Number of Dwelling Houses Assessed.	Number of Acres of Land Assessed.	Number and Value of Fowl Assessed.	
							Number.	Value.
1	–	–	–	–	25	450	–	–
–	–	–	–	–	9	101	–	–
–	2	–	–	–	28	291	124	$78
–	–	–	–	–	2	417	–	–
2	10	–	–	–	37	75	140	140
–	–	–	–	–	4	407	–	–
–	–	–	–	–	15	335	–	–
2	7	–	1	–	2	262	200	150
3	14	–	3	–	64	379	1,650	766
1	–	–	–	–	5	9	–	–
1	–	–	–	–	26	210	214	225
3	15	–	1	–	22	54	200	160
–	–	–	–	–	2	1	–	–
10	52	–	12	2	44	1,034	145	200
23	100	–	17	2	285	4,025	2,673	$1,719

TABLE III. — *Contains the Combined Figures from Certain of the More Important Columns of Table III of Part I of this Document for 1933 and those of the Corresponding Columns of Table I of this Part, so as to give the Total Assessments of 1933 in One Table.*

	Total Value of Assessed Tangible Personal Estate	Total Value of Assessed Real Estate	Total Valuation of Assessed Estate April 1, 1933	Total Tax on Property shown in This Table
BARNSTABLE				
Barnstable	$2,285,340	$21,253,690	$23,539,030	$484,903
Bourne	1,134,440	8,445,000	9,579,440	187,756
Brewster	122,606	2,082,315	2,204,921	44,430
Chatham	537,090	5,191,100	5,728,190	110,554
Dennis	331,100	3,106,285	3,437,385	101,746
Eastham	113,145	1,097,760	1,210,905	29,788
Falmouth	1,790,915	19,825,565	21,616,480	486,374
Harwich	405,340	5,533,450	5,938,790	109,867
Mashpee	60,955	834,985	895,940	30,908
Orleans	311,264	3,623,050	3,934,314	70,817
Provincetown	349,742	3,706,150	4,055,892	150,060
Sandwich	287,350	2,362,480	2,649,830	76,846
Truro	72,247	1,505,465	1,577,712	28,524
Wellfleet	167,118	1,843,597	2,010,715	52,780
Yarmouth	450,925	4,321,700	4,772,625	133,633
Totals	8,419,577	84,732,592	93,152,169	2,098,986
BERKSHIRE				
Adams	$2,579,575	$8,272,200	$10,851,775	$390,663
Alford	47,339	222,247	269,586	7,548
Becket	154,290	714,035	868,325	29,001
Cheshire	196,242	996,180	1,192,422	50,081
Clarksburg	201,818	493,537	695,355	28,161
Dalton	1,204,160	4,523,900	5,728,060	177,571
Egremont	151,726	758,795	910,521	18,210
Florida	139,418	1,275,739	1,415,157	32,831
Great Barrington	1,395,675	7,404,925	8,800,600	259,618
Hancock	102,287	335,670	437,957	10,160
Hinsdale	168,870	811,770	980,640	32,360
Lanesborough	132,917	1,032,495	1,165,412	37,292
Lee	819,936	3,838,085	4,658,021	154,646
Lenox	848,815	5,358,022	6,206,837	155,170
Monterey	128,315	681,117	809,432	16,755
Mount Washington	22,111	187,667	209,778	5,034
New Ashford	11,615	121,538	133,153	3,195
New Marlborough	249,458	1,096,808	1,346,266	36,753
North Adams	4,343,063	18,864,441	23,207,504	802,979
Otis	61,687	516,085	577,772	20,221
Peru	67,179	235,225	302,404	6,652
Pittsfield	6,591,530	53,256,760	59,848,290	2,154,538
Richmond	96,183	588,085	684,268	21,896
Sandisfield	59,315	604,225	663,540	22,228
Savoy	25,940	168,545	194,485	10,113
Sheffield	258,499	1,198,680	1,457,179	37,885
Stockbridge	660,180	4,680,215	5,340,395	139,918
Tyringham	53,259	356,533	409,792	12,539
Washington	27,421	177,700	205,121	11,281
West Stockbridge	220,052	968,320	1,188,372	38,622
Williamstown	864,695	6,094,610	6,959,305	187,902
Windsor	105,754	332,240	437,994	12,701
Totals	21,989,324	126,166,394	148,155,718	4,924,524
BRISTOL				
Acushnet	$259,759	$3,303,825	$3,563,584	$99,778
Attleboro	3,981,770	21,326,200	25,307,970	769,361
Berkley	85,295	764,325	849,620	27,697
Dartmouth	1,045,250	10,669,575	11,714,825	363,167
Dighton	739,446	2,571,766	3,311,212	89,402
Easton	590,285	4,491,615	5,081,900	144,836
Fairhaven	1,298,890	10,130,190	11,429,080	297,155
Fall River	20,443,500	88,290,650	108,734,150	4,414,606
Freetown	170,155	1,354,975	1,525,130	48,804
Mansfield	903,399	6,519,025	7,422,424	222,672
New Bedford	23,574,550	92,480,925	116,055,475	4,595,796
North Attleborough	1,192,220	8,863,800	10,056,020	281,567
Norton	276,500	1,998,825	2,275,325	62,798
Raynham	213,108	1,583,655	1,796,763	56,419
Rehoboth	487,948	1,851,058	2,339,006	66,663
Seekonk	501,930	4,477,905	4,979,835	131,965
Somerset	5,464,140	7,420,920	12,885,060	270,590
Swansea	850,372	3,645,245	4,495,617	105,651
Taunton	3,973,100	32,689,770	36,662,870	1,349,193
Westport	497,825	5,299,875	5,797,700	150,739
Totals	66,549,442	309,734,124	376,283,566	13,548,859

TABLE III. — Continued.

	Total Value of Assessed Tangible Personal Estate	Total Value of Assessed Real Estate	Total Valuation of Assessed Estate April 1, 1933	Total Tax on Property shown in This Table
DUKES COUNTY				
Chilmark	$47,959	$620,771	$668,730	$13,909
Edgartown	491,130	3,402,255	3,893,385	64,629
Gay Head	5,130	142,290	147,420	3,036
Gosnold	165,270	1,224,586	1,389,856	12,856
Oak Bluffs	579,663	3,901,101	4,480,764	138,903
Tisbury	594,580	5,188,120	5,782,700	106,979
West Tisbury	78,298	684,817	763,115	9,538
Totals	$1,962,030	$15,163,940	$17,125,970	$349,850
ESSEX				
Amesbury	$1,514,034	$8,116,265	$9,630,299	$288,908
Andover	3,329,085	12,769,940	16,099,025	389,600
Beverly	4,954,175	39,688,100	44,642,275	1,464,265
Boxford	145,003	999,293	1,144,296	28,607
Danvers	737,025	11,283,700	12,020,725	476,020
Essex	253,486	1,411,130	1,664,616	45,777
Georgetown	167,469	1,538,505	1,705,974	42,650
Gloucester	4,207,556	35,269,635	39,477,191	1,231,687
Groveland	150,174	1,463,096	1,613,270	56,464
Hamilton	656,103	5,247,340	5,903,443	131,646
Haverhill	6,890,625	48,939,425	55,330,050	1,836,956
Ipswich	613,878	6,573,575	7,187,453	240,779
Lawrence	15,782,950	83,975,950	99,758,900	3,551,416
Lynn	15,479,870	123,735,285	139,215,155	4,649,785
Lynnfield	222,781	3,411,135	3,633,916	87,213
Manchester	1,440,659	10,726,215	12,166,874	262,804
Marblehead	1,252,590	19,121,300	20,373,890	509,347
Merrimac	132,470	1,702,280	1,834,750	82,563
Methuen	2,082,000	16,307,615	18,389,615	706,160
Middleton	114,350	1,858,499	1,972,849	52,477
Nahant	357,179	5,711,690	6,068,869	203,307
Newbury	282,777	1,880,208	2,162,985	48,668
Newburyport	1,690,660	11,338,600	13,029,260	456,024
North Andover	1,173,941	6,893,960	8,067,901	303,353
Peabody	3,474,600	20,220,000	23,694,600	791,399
Rockport	641,650	5,154,220	5,795,870	173,876
Rowley	139,690	1,234,625	1,374,315	34,357
Salem	9,187,280	49,047,350	58,234,630	1,863,507
Salisbury	346,476	2,612,815	2,959,291	110,679
Saugus	1,074,501	14,342,263	15,416,764	462,502
Swampscott	1,248,975	22,405,423	23,654,398	577,167
Topsfield	326,052	2,674,430	3,000,482	51,008
Wenham	409,193	3,436,325	3,845,518	66,143
West Newbury	106,140	1,094,300	1,200,440	42,015
Totals	$80,085,397	$582,184,492	$662,269,889	$21,319,129
FRANKLIN				
Ashfield	$246,794	$850,785	$1,097,579	$27,988
Bernardston	118,539	699,891	818,430	18,005
Buckland	530,415	2,095,200	2,625,615	59,076
Charlemont	113,807	849,125	962,932	23,109
Colrain	429,310	794,505	1,223,815	41,120
Conway	183,489	707,525	891,014	20,849
Deerfield	593,842	3,666,884	4,260,726	112,482
Erving	437,621	1,473,840	1,911,461	49,698
Gill	98,479	746,655	845,134	29,579
Greenfield	2,964,850	21,634,725	24,599,575	777,346
Hawley	36,491	200,012	236,503	7,804
Heath	137,472	242,415	379,887	12,536
Leverett	175,369	291,570	466,939	16,809
Leyden	73,687	208,605	282,292	8,468
Monroe	275,008	674,697	949,705	8,547
Montague	2,468,862	8,037,100	10,505,962	378,214
New Salem	96,474	377,240	473,714	17,337
Northfield	222,406	1,694,348	1,916,754	61,336
Orange	484,219	4,616,423	5,100,642	198,925
Rowe	242,008	431,025	673,033	16,825
Shelburne	537,542	2,134,370	2,671,912	56,110
Shutesbury	51,182	375,202	426,384	11,085
Sunderland	95,580	944,470	1,040,050	29,537
Warwick	86,132	309,255	395,387	13,838
Wendell	415,253	621,722	1,036,975	31,938
Whately	138,546	963,242	1,101,788	23,137
Totals	$11,253,377	$55,640,831	$66,894,208	$2,051,698

TABLE III. — Continued.

	Total Value of Assessed Tangible Personal Estate	Total Value of Assessed Real Estate	Total Valuation of Assessed Estate April 1, 1933	Total Tax on Property shown in This Table
HAMPDEN				
Agawam	$1,250,278	$8,250,410	$9,500,688	$285,020
Blandford	80,513	714,115	794,628	27,017
Brimfield	154,060	775,390	929,450	25,791
Chester	181,395	1,094,905	1,276,300	50,287
Chicopee	5,614,160	37,267,300	42,881,460	1,620,918
East Longmeadow	210,928	3,634,125	3,845,053	148,804
Granville	1,238,946	540,132	1,779,078	40,918
Hampden	49,948	605,550	655,498	28,841
Holland	13,710	208,570	222,280	12,226
Holyoke	11,926,930	74,645,660	86,572,590	2,640,464
Longmeadow	578,328	10,718,218	11,296,546	316,303
Ludlow	2,974,448	5,421,575	8,396,023	397,974
Monson	456,745	2,534,460	2,991,205	126,529
Montgomery	55,707	177,470	233,177	6,296
Palmer	2,203,019	7,713,487	9,916,506	277,661
Russell	1,412,169	2,562,520	3,974,689	67,172
Southwick	212,609	1,723,445	1,936,054	61,953
Springfield	25,531,990	264,399,490	289,931,480	8,610,932
Tolland	47,152	328,385	375,537	10,139
Wales	40,332	321,320	361,652	11,862
West Springfield	2,830,378	22,550,506	25,380,884	862,950
Westfield	2,029,599	17,889,810	19,919,409	727,057
Wilbraham	442,224	2,633,216	3,075,440	118,405
Totals	$59,535,568	$466,710,059	$526,245,627	$16,475,519
HAMPSHIRE				
Amherst	$1,230,527	$8,131,615	$9,362,142	$243,415
Belchertown	259,790	1,210,315	1,470,105	58,804
Chesterfield	145,629	402,020	547,649	19,167
Cummington	88,910	397,790	486,700	19,468
Easthampton	2,124,505	8,791,137	10,915,642	349,300
Enfield	139,470	512,430	651,900	14,341
Goshen	39,973	313,905	353,878	9,908
Granby	168,238	733,715	901,953	24,353
Greenwich	42,872	638,564	681,436	13,764
Hadley	318,539	2,638,230	2,956,769	59,135
Hatfield	169,570	2,472,025	2,641,595	58,114
Huntington	151,670	876,800	1,028,470	37,539
Middlefield	63,437	256,460	319,897	11,644
Northampton	3,129,180	23,565,620	26,694,800	891,605
Pelham	89,934	614,616	704,550	14,795
Plainfield	75,945	260,655	336,600	12,117
Prescott	23,357	37,890	61,247	1,145
South Hadley	879,720	8,274,660	9,154,380	265,477
Southampton	127,246	799,718	926,964	23,174
Ware	1,179,440	5,400,872	6,580,312	242,154
Westhampton	96,392	280,975	377,367	10,037
Williamsburg	168,020	1,123,648	1,291,668	51,666
Worthington	130,749	413,980	544,729	21,789
Totals	$10,843,113	$68,147,640	$78,990,753	$2,452,911
MIDDLESEX				
Acton	$603,622	$3,152,835	$3,756,457	$88,652
Arlington	3,502,350	57,470,600	60,972,950	1,853,577
Ashby	82,781	890,316	973,097	27,149
Ashland	275,410	2,385,300	2,660,710	93,656
Ayer	608,350	2,979,450	3,587,800	114,809
Bedford	249,782	2,714,219	2,964,001	103,147
Belmont	1,159,155	48,138,660	49,297,815	1,183,147
Billerica	1,147,489	7,939,265	9,086,754	327,123
Boxborough	21,877	354,450	376,327	7,714
Burlington	221,708	2,213,431	2,435,139	74,028
Cambridge	16,170,200	170,597,400	186,767,600	6,256,713
Carlisle	151,173	894,373	1,045,546	26,974
Chelmsford	848,260	5,835,360	6,683,620	213,875
Concord	1,274,220	8,295,465	9,569,685	347,379
Dracut	478,370	3,539,990	4,018,360	184,843
Dunstable	106,626	362,542	469,168	12,902
Everett	11,546,175	62,753,825	74,300,000	2,355,310
Framingham	4,324,747	29,421,202	33,745,949	992,131
Groton	789,716	2,992,488	3,782,204	127,838
Holliston	358,271	3,162,510	3,520,781	109,144
Hopkinton	442,404	2,344,370	2,786,774	69,668
Hudson	882,556	5,994,425	6,876,981	242,069
Lexington	1,522,610	19,906,257	21,428,867	675,012
Lincoln	349,485	2,717,050	3,066,535	72,063
Littleton	406,725	2,304,525	2,711,250	48,891
Lowell	12,864,442	99,380,300	112,244,742	4,242,851

TABLE III. — Continued.

	Total Value of Assessed Tangible Personal Estate	Total Value of Assessed Real Estate	Total Valuation of Assessed Estate April 1, 1933	Total Tax on Property shown in This Table
MIDDLESEX — Con.				
Malden	6,700,725	$64,781,550	$71,482,275	$2,408,945
Marlborough	1,795,485	14,389,626	16,185,111	550,293
Maynard	1,267,525	4,987,535	6,255,060	223,617
Medford	3,606,050	78,176,300	81,782,350	2,682,460
Melrose	2,108,600	34,592,200	36,700,800	1,233,146
Natick	1,839,775	17,493,975	19,333,750	641,880
Newton	16,652,000	146,663,350	163,315,350	4,050,220
North Reading	134,848	2,313,560	2,448,408	82,021
Pepperell	511,363	2,477,510	2,988,873	74,722
Reading	1,080,429	15,573,895	16,654,324	474,652
Sherborn	259,656	1,656,475	1,916,131	55,951
Shirley	496,571	1,525,211	2,021,782	60,653
Somerville	6,771,700	113,027,100	119,798,800	3,905,440
Stoneham	865,200	13,715,275	14,580,475	472,406
Stow	167,156	1,248,485	1,415,641	46,149
Sudbury	351,355	2,031,380	2,382,735	64,333
Tewksbury	1,694,641	2,922,811	4,617,452	114,512
Townsend	280,145	2,121,291	2,401,436	56,913
Tyngsborough	169,600	1,083,494	1,253,094	51,878
Wakefield	1,244,284	20,350,085	21,594,369	747,164
Waltham	8,168,200	50,281,400	58,449,600	1,683,348
Watertown	4,531,975	48,860,435	53,392,410	1,826,020
Wayland	533,878	5,189,206	5,723,084	155,095
Westford	805,699	3,111,440	3,917,139	140,233
Weston	1,030,495	8,774,750	9,805,245	201,007
Wilmington	265,205	4,135,888	4,401,093	150,957
Winchester	1,932,625	30,765,925	32,698,550	837,082
Woburn	3,776,810	17,643,555	21,420,365	747,576
Totals	$129,430,499	$1,258,634,315	$1,388,064,814	$43,589,248
NANTUCKET				
Nantucket	$1,247,020	$10,889,150	$12,136,170	$266,995
NORFOLK				
Avon	$195,225	$1,652,375	$1,847,600	$39,168
Bellingham	226,058	2,164,660	2,390,718	67,896
Braintree	1,063,350	24,363,300	25,426,650	762,799
Brookline	14,512,800	151,502,900	166,015,700	3,469,727
Canton	1,402,020	7,040,500	8,442,520	285,356
Cohasset	759,969	9,868,709	10,628,678	262,529
Dedham	2,899,300	22,442,325	25,341,625	810,931
Dover	446,331	3,279,230	3,725,561	82,707
Foxborough	570,792	5,113,270	5,684,062	186,436
Franklin	1,363,936	7,376,565	8,740,501	263,971
Holbrook	367,773	2,755,055	3,122,828	105,239
Medfield	222,347	2,472,686	2,695,033	107,801
Medway	576,150	2,604,725	3,180,875	83,974
Millis	444,994	2,516,435	2,961,429	77,886
Milton	3,597,900	33,916,050	37,513,950	930,345
Needham	1,612,875	22,047,015	23,659,890	716,898
Norfolk	344,970	1,237,952	1,582,922	43,531
Norwood	3,145,167	21,948,750	25,093,917	785,447
Plainville	281,049	1,235,827	1,516,876	45,506
Quincy	10,864,000	118,175,525	129,039,525	3,819,569
Randolph	689,150	5,382,650	6,071,800	205,226
Sharon	630,300	5,467,140	6,097,440	184,752
Stoughton	1,094,918	7,552,825	8,647,743	255,973
Walpole	4,324,544	10,176,004	14,500,548	408,923
Wellesley	2,887,850	35,809,560	38,697,410	843,608
Westwood	1,045,474	4,154,850	5,200,324	104,006
Weymouth	10,644,374	36,014,558	46,658,932	1,213,132
Wrentham	451,929	3,198,850	3,650,779	112,441
Totals	$66,665,545	$551,470,291	$618,135,836	$16,275,777
PLYMOUTH				
Abington	$589,210	$5,047,420	$5,636,630	$191,644
Bridgewater	717,362	4,536,347	5,253,709	202,792
Brockton	9,133,850	68,155,725	77,289,575	2,766,974
Carver	243,445	2,699,020	2,942,465	59,144
Duxbury	294,456	6,835,456	7,129,912	152,581
East Bridgewater	1,323,777	3,294,045	4,617,822	155,159
Halifax	107,121	1,316,653	1,423,774	39,864
Hanover	482,880	3,144,610	3,627,490	119,707
Hanson	251,498	2,407,531	2,659,029	99,449
Hingham	1,219,800	14,136,435	15,356,235	395,428
Hull	1,380,355	16,917,680	18,298,035	526,982
Kingston	237,940	4,151,725	4,389,665	72,867
Lakeville	98,938	1,310,935	1,409,873	32,708

TABLE III. — Continued.

	Total Value of Assessed Tangible Personal Estate	Total Value of Assessed Real Estate	Total Valuation of Assessed Estate April 1, 1933	Total Tax on Property shown in This Table
PLYMOUTH — Con.				
Marion	732,284	$4,532,307	$5,264,591	105,291
Marshfield	245,526	7,308,025	7,553,551	196,392
Mattapoisett	152,177	1,808,585	1,960,762	39,215
Middleborough	651,025	7,324,635	7,975,660	257,616
Norwell	189,175	1,841,410	2,030,585	63,965
Pembroke	357,160	2,437,313	2,794,473	64,272
Plymouth	2,509,650	20,472,400	22,982,050	634,304
Plympton	61,719	639,850	701,569	18,942
Rochester	93,791	1,035,955	1,129,746	31,632
Rockland	764,317	7,289,880	8,054,197	273,842
Scituate	982,898	11,913,280	12,896,178	368,835
Wareham	1,247,825	11,527,335	12,775,160	264,453
West Bridgewater	341,098	2,742,858	3,083,956	93,136
Whitman	852,475	7,171,085	8,023,560	251,941
Totals	$25,261,752	$221,998,500	$247,260,252	$7,479,135
SUFFOLK				
Boston	$128,176,300	$1,653,100,000	$1,781,276,300	$58,425,862
Chelsea	5,034,650	44,814,750	49,849,400	1,914,216
Revere	2,624,850	38,251,800	40,876,650	1,700,468
Winthrop	785,050	24,411,950	25,197,000	655,122
Totals	$136,620,850	$1,760,578,500	$1,897,199,350	$62,695,668
WORCESTER				
Ashburnham	$165,896	$1,379,015	$1,544,911	$59,634
Athol	2,241,830	8,889,180	11,131,010	356,192
Auburn	553,880	5,403,120	5,957,000	193,006
Barre	707,540	2,059,360	2,766,900	91,307
Berlin	128,080	910,930	1,039,010	32,624
Blackstone	174,789	2,138,573	2,313,362	85,593
Bolton	99,581	1,011,375	1,110,956	26,996
Boylston	87,310	837,715	925,025	26,825
Brookfield	326,026	951,980	1,278,006	38,340
Charlton	301,390	1,364,980	1,666,370	49,159
Clinton	931,960	10,376,020	11,307,980	361,854
Dana	64,366	606,184	670,550	20,116
Douglas	466,376	1,327,388	1,793,764	56,502
Dudley	941,835	2,214,725	3,156,560	134,473
East Brookfield	277,770	858,510	1,136,280	24,432
Fitchburg	10,174,875	40,823,850	50,998,725	1,672,758
Gardner	2,286,101	19,297,775	21,583,876	604,348
Grafton	858,342	3,425,293	4,283,635	161,063
Hardwick	253,880	1,277,465	1,531,345	58,957
Harvard	259,565	1,964,564	2,224,129	49,375
Holden	279,791	2,921,617	3,201,408	115,890
Hopedale	1,736,395	2,370,006	4,106,401	135,511
Hubbardston	92,545	752,380	844,925	42,585
Lancaster	217,759	2,805,117	3,022,876	68,014
Leicester	381,620	2,901,375	3,282,995	116,873
Leominster	2,948,480	19,687,075	22,635,555	746,977
Lunenburg	198,034	2,020,100	2,218,134	59,890
Mendon	141,090	1,200,910	1,342,000	30,866
Milford	1,834,575	12,916,150	14,750,725	463,172
Millbury	1,797,539	3,911,986	5,709,525	219,245
Millville	68,216	1,105,969	1,174,185	45,793
New Braintree	126,658	392,660	519,318	15,579
North Brookfield	387,339	1,893,216	2,280,555	57,014
Northborough	279,686	1,739,050	2,018,736	61,369
Northbridge	2,727,707	6,057,665	8,785,372	293,431
Oakham	149,235	297,145	446,380	12,766
Oxford	410,679	2,555,296	2,965,975	112,706
Paxton	66,845	873,394	940,239	30,275
Petersham	224,532	1,299,000	1,523,532	36,564
Phillipston	38,077	325,260	363,337	14,896
Princeton	154,901	1,125,425	1,280,326	34,056
Royalston	183,791	647,741	831,532	27,439
Rutland	226,344	1,040,395	1,266,739	34,204
Shrewsbury	725,987	7,548,125	8,274,112	268,081
Southborough	579,207	2,524,685	3,103,892	99,324
Southbridge	2,529,100	9,485,175	12,014,275	396,472
Spencer	787,924	3,578,085	4,366,009	158,922
Sterling	246,985	1,600,400	1,847,385	55,421
Sturbridge	149,250	1,031,600	1,180,850	42,510
Sutton	318,200	1,402,600	1,720,800	56,786
Templeton	357,678	2,505,849	2,863,527	111,678
Upton	236,816	1,119,315	1,356,131	49,362
Uxbridge	1,756,711	5,447,855	7,204,566	188,038
Warren	460,911	1,732,836	2,193,747	88,846

TABLE III. — Concluded.

	Total Value of Assessed Tangible Personal Estate	Total Value of Assessed Real Estate	Total Valuation of Assessed Estate April 1, 1933	Total Tax on Property shown in This Table
WORCESTER — Con.				
Webster	1,515,932	$9,185,518	$10,701,450	$358,502
West Boylston	299,060	1,925,190	2,224,250	57,830
West Brookfield	219,877	1,137,697	1,357,574	40,727
Westborough	919,576	3,662,943	4,582,519	168,178
Westminster	264,526	1,418,005	1,682,531	40,379
Winchendon	740,935	4,547,365	5,288,300	202,014
Worcester	32,815,950	290,936,950	323,752,900	10,295,341
Totals	$80,897,855	$528,747,127	$609,644,982	$19,557,080

TABLE IV. — *Recapitulation of Table III, showing Grand Totals for the Commonwealth for 1933.*

COUNTIES.	Total Value of Assessed Tangible Personal Estate	Total Value of Assessed Real Estate	Total Valuation of Assessed Estate April 1, 1933	Total Tax on Property shown in This Table
Barnstable	$8,419,577	$84,732,592	$93,152,169	$2,098,986
Berkshire	21,989,324	126,166,394	148,155,718	4,924,524
Bristol	66,549,442	309,734,124	376,283,566	13,548,859
Dukes County	1,962,030	15,163,940	17,125,970	349,850
Essex	80,085,397	582,184,492	662,269,889	21,319,129
Franklin	11,253,377	55,640,831	66,894,208	2,051,698
Hampden	59,535,568	466,710,059	526,245,627	16,475,519
Hampshire	10,843,113	68,147,640	78,990,753	2,452,911
Middlesex	129,430,499	1,258,634,315	1,388,064,814	43,589,248
Nantucket	1,247,020	10,889,150	12,136,170	266,995
Norfolk	66,665,545	551,470,291	618,135,836	16,275,777
Plymouth	25,261,752	221,998,500	247,260,252	7,479,135
Suffolk	136,620,850	1,760,578,500	1,897,199,350	62,695,668
Worcester	80,897,855	528,747,127	609,644,982	19,557,080
State	700,761,349	$6,040,797,955	$6,741,559,304	$213,085,379

Public Document Part I No. 19

The Commonwealth of Massachusetts

AGGREGATES

OF

POLLS, PROPERTY AND TAXES

AS

ASSESSED APRIL 1, 1934

ISSUED BY

HENRY F. LONG, *Commissioner of Corporations and Taxation*

PUBLICATION OF THIS DOCUMENT APPROVED BY THE COMMISSION ON ADMINISTRATION AND FINANCE

600. 3-'35. Order 3878.

The Commonwealth of Massachusetts

Department of Corporations and Taxation,
Division of Local Taxation, Boston, December 1, 1934.

To the Honorable Senate and the House of Representatives:

The seventy-fourth Annual Abstract of Polls, Property and Taxes, as assessed April 1, 1934, is herewith submitted, in accordance with the provisions of paragraph 2, section 29, chapter 58 of the General Laws (Ter. Ed.).

The results of a comparison of the returns of 1934 with those of 1933, are shown in the "Comparative Statement," Table I, and in the "Increase or Decrease," Table II.

Aggregates as assessed April 1, 1934, by counties, cities and towns, Table III.

Aggregates as assessed April 1, 1934, by State and counties, Table IV.

In Table V, I have compiled and printed, for a period of thirty years, the information shown in the total of Table IV of this document.

Respectfully submitted,

HENRY F. LONG,
Commissioner of Corporations and Taxation.

Table I.—Comparative Statement.

Showing Increase or Decrease in 1934 as compared with 1933, also where Figures are unchanged and where no Figures are given in either Year.

Arranged in the same order as the columns in the Table of Aggregates.

There were 39 cities and 316 towns in Massachusetts April 1, 1934.

Number of Persons Assessed.

On Real Estate:			
Increase	135	13 cities.	177 towns.
Decrease	–	26 "	124 "
Unchanged	–	– "	15 "
On Personal Estate:			
Increase	1,691	24 cities.	123 towns
Decrease	–	14 "	177 "
Unchanged	–	1 "	16 "
Total:			
Increase	8,088	18 cities.	160 towns.
Decrease	–	21 "	148 "
Unchanged	–	– "	8 "

Number of Male Polls Assessed.

Male Polls:			
Increase	15,896	33 cities.	205 towns.
Decrease	–	6 "	101 "
Unchanged	–	– "	10 "

Rate of tax on male polls:

SECTION 1. In the year nineteen hundred and twenty-four and annually thereafter a poll tax of two dollars shall be assessed on every male inhabitant of the commonwealth above the age of twenty, whether a citizen of the United States or an alien. (General Laws, Chapter 59, Ter. Ed.)

VALUE OF ASSESSED STOCK ON TRADE.

Stock in Trade:			
Increase	–	14 cities.	128 towns.
Decrease	$413,783	25 "	173 "
Unchanged	–	– "	7 "
No figures	–	– "	8 "

VALUE OF ASSESSED LIVE STOCK.

Live Stock:			
Increase	$109,866	17 cities.	146 towns.
Decrease	–	22 "	167 "
Unchanged	–	– "	2 "
No figures	–	– "	1 town.

VALUE OF ASSESSED MACHINERY.

Machinery:			
Increase	–	9 cities.	147 towns.
Decrease	$3,813,157	30 "	155 "
Unchanged	–	– "	7 "
No figures	–	– "	7 "

VALUE OF ALL OTHER ASSESSED TANGIBLE PERSONAL PROPERTY.

Tangible Personal Property:			
Increase	–	17 cities.	133 towns.
Decrease	$1,233,887	22 "	177 "
Unchanged	–	– "	2 "
No figures	–	– "	4 "

TOTAL VALUE OF ASSESSED PERSONAL ESTATE.

Total:			
Increase	–	8 cities.	121 towns.
Decrease	$5,350,961	31 "	195 "

VALUE OF ASSESSED REAL ESTATE.

Buildings:			
Increase	–	8 cities.	172 towns
Decrease	$102,878,579	31 "	143 "
Unchanged	–	– "	1 town.
Land:			
Increase	–	12 cities.	101 towns.
Decrease	$40,185,808	27 "	213 "
Unchanged	–	– "	2 "
Total:			
Increase	–	8 cities.	151 towns.
Decrease	$143,064,387	31 "	165 "

TOTAL VALUATION OF ASSESSED ESTATE.

Total Valuation:			
Increase	–	7 cities.	137 towns.
Decrease	$148,415,348	32 "	178 "
Unchanged	–	– "	1 town.

Tax for State, County, City or Town Purposes.

On Personal Estate:			
Increase	$1,228,917	27 cities.	205 towns.
Decrease	–	12 "	111 "
On Real Estate:			
Increase	$8,990,641	25 cities.	219 towns.
Decrease	–	14 "	97 "
On Polls:			
Increase	$31,792	32 cities.	205 towns.
Decrease	–	7 "	101 "
Unchanged	–	– "	10 "
Total:			
Increase	$10,251,350	25 cities.	219 towns.
Decrease	–	14 "	97 "

Rate of Tax per $1,000.

Rate:			
Increase	–	27 cities.	209 towns.
Decrease	–	8 "	84 "
Unchanged	–	4 "	23 "

Highest rate, $51.00 in town of Merrimac, county of Essex; lowest rate, $11.50 in town of Gosnold, county of Dukes County. Rates from $11.50 to $14.75 in three towns; $16.50 to $19.30 in nine towns; $20.00 to $24.80 in forty-two towns; $25.00 to $29.80 in five cities and sixty-seven towns; $30.00 to $34.90 in thirteen cities and one hundred eleven towns; $35.00 to $39.60 in thirteen cities and forty-nine towns; $40.00 to $44.60 in eight cities and thirty towns; $45.00 to $51.00 in five towns.

The total valuation of taxable real estate and tangible personal property assessed in Massachusetts April first, 1934 was $6,590,395,024. The total amount of taxes raised on property April first, 1934 was $223,219,233. To raise this amount of taxes on the property assessed at a uniform rate throughout the State would have required a tax rate of $33.87+ on $1,000 valuation. The average of the rates of the 355 municipalities for the year 1934 is $31.64—.

Horses:			
Increase	–	13 cities.	92 towns.
Decrease	2,199	23 "	207 "
Unchanged	–	3 "	17 "
Cows:			
Increase	4,484	22 cities.	178 towns.
Decrease	–	16 "	128 "
Unchanged	–	– "	8 "
No figures	–	1 city	2 "
Sheep:			
Increase	–	3 cities.	83 towns
Decrease	909	5 "	119 "
Unchanged	–	2 "	8 "
No figures	–	29 "	106 "

Neat Cattle, etc:			
Increase	–	8 cities.	130 towns.
Decrease	945	13 "	154 "
Unchanged	–	2 "	8 "
No figures	–	16 "	24 "
Swine:			
Increase	1,542	17 cities.	121 towns.
Decrease	–	11 "	149 "
Unchanged	–	– "	16 "
No figures	–	11 "	30 "
Dwelling Houses:			
Increase	1,448	21 cities.	219 towns.
Decrease	–	17 "	77 "
Unchanged	–	1 city.	20 "
Acres of Land:			
Increase	–	5 cities.	95 towns.
Decrease	12,803	10 "	119 "
Unchanged	–	24 "	102 "
Fowl:			
Increase	61,030	15 cities.	169 towns.
Decrease	–	12 "	134 "
Unchanged	–	1 city.	3 "
No figures	–	11 cities.	10 "
Value:			
Increase	–	18 cities.	154 towns.
Decrease	$6,049	10 "	147 "
Unchanged	–	– "	5 "
No figures	–	11 "	10 "

Table II—1934. Increase or Decrease

Counties	Number of Persons, Partnerships and Corporations Assessed			Number of Male Polls Assessed	Value of Assessed Stock in Trade	Value of Assessed Live Stock	Value of Assessed Machinery
	On Real Estate	On Personal Estate	Total				
Barnstable	1,822	*d* 422	2,732	226	*d* $32,708	*d* $8,665	$44,863
Berkshire	159	*d* 170	1,850	387	*d* 123,229	*d* 22,346	6,353
Bristol	*d* 860	1,249	702	2,940	*d* 104,701	53,513	1,281,582
Dukes County	70	*d* 43	12	71	*d* 9,133	*d* 8,604	4,125
Essex	2,010	*d* 561	4,576	3,129	*d* 469,494	*d* 21,220	*d* 1,185,351
Franklin	54	*d* 538	*d* 537	289	*d* 21,339	*d* 1,532	*d* 140,033
Hampden	*d* 180	15	*d* 593	200	*d* 68,504	5,843	*d* 1,537,071
Hampshire	85	*d* 654	*d* 289	195	*d* 46,696	*d* 1,307	*d* 143,220
Middlesex	*d* 845	838	454	2,860	147,789	12,185	*d* 1,075,075
Nantucket	*d* 907	216	*d* 691	*d* 58	*d* 5,420	*d* 3,790	260
Norfolk	*d* 446	*d* 330	*d* 1,116	1,138	*d* 11,251	*d* 14,355	*d* 223,725
Plymouth	1,176	*d* 214	1,144	703	*d* 159,385	*d* 29,236	*d* 111,519
Suffolk	*d* 730	885	155	686	441,350	*d* 16,400	*d* 119,800
Worcester	*d* 1,273	1,420	*d* 311	3,130	48,938	165,780	*d* 614,546
State	135	1,691	8,088	15,896	*d* 413,783	109,866	*d* 3,813,157

1933—Increase or Decrease

State	37,588	5,255	*d* 9,291,429	*d* 1,941,069	*d* 34,029,884

1934—Increase or Decrease

Counties	Tax for City or Town, County and State Purposes Including Overlayings				Number of Horses Assessed
	On Personal Estate	On Real Estate	On Polls	Total	
Barnstable	$24,072	$234,348	$452	$258,872	*d* 54
Berkshire	38,225	294,445	774	333,444	*d* 206
Bristol	111,808	354,056	5,880	471,744	*d* 141
Dukes County	2,589	17,237	142	19,968	*d* 23
Essex	117,405	1,070,732	6,258	1,194,395	*d* 311
Franklin	14,586	86,435	578	101,599	*d* 50
Hampden	*d* 49,011	*d* 263,609	400	*d* 312,220	*d* 158
Hampshire	*d* 21	*d* 6,922	390	*d* 6,553	*d* 186
Middlesex	257,076	2,946,408	5,720	3,209,204	*d* 343
Nantucket	782	21,534	*d* 116	22,200	*s*
Norfolk	67,771	450,057	2,276	520,104	*d* 162
Plymouth	40,513	402,578	1,406	444,497	*d* 175
Suffolk	592,674	3,657,286	1,372	4,251,332	*d* 131
Worcester	10,448	*d* 273,944	6,260	*d* 257,236	*d* 259
State	1,228,917	8,990,641	31,792	10,251,350	*d* 2,199

1933—Increase or Decrease

State	*d* $2,885,383	*d* $20,071,547	10,510	*d* $22,946,420	*d* 3,316

d Decrease.
o No figures returned.
s Same figures as in former year.
All others increase.

AS COMPARED WITH 1933.

Value of All Other Assessed Tangible Personal Property	Total Value of Assessed Tangible Personal Estate	Value of Assessed Real Estate			Total Valuation of Assessed Estate
		Buildings, excluding Land	Land, excluding Buildings	Total	
$31,810	$35,300	$2,424,952	*d* $2,220,576	$204,376	$239,676
d 12,998	*d* 152,220	*d* 290,915	*d* 75,537	*d* 366,452	*d* 518,672
84,462	1,314,856	*d* 467,782	*d* 494,954	*d* 962,736	352,120
d 15,556	*d* 29,168	*d* 277,610	*d* 17,897	*d* 295,507	*d* 324,675
d 105,318	*d* 1,781,383	*d* 1,695,830	*d* 1,512,199	*d* 3,208,029	*d* 4,989,412
134,587	*d* 28,317	*d* 9,024	*d* 74,882	*d* 83,906	*d* 112,223
157,203	*d* 1,442,529	*d* 4,893,564	*d* 2,780,732	*d* 7,674,296	*d* 9,116,825
137,627	*d* 53,596	*d* 186,604	*d* 311,612	*d* 498,216	*d* 551,812
d 1,658,309	*d* 2,573,410	*d* 8,877,917	*d* 18,752	*d* 8,896,669	*d* 11,470,079
d 61,830	*d* 70,780	7,560	*d* 15,920	*d* 8,360	*d* 79,140
373,402	124,071	*d* 4,040,804	*d* 492,047	*d* 4,532,851	*d* 4,408,780
161,504	*d* 138,636	*d* 39,762	98,751	58,989	*d* 79,647
161,400	466,550	*d* 72,212,750	*d* 27,943,850	*d* 100,156,600	*d* 99,690,050
d 621,871	*d* 1,021,699	*d* 12,318,529	*d* 4,325,601	*d* 16,644,130	*d* 17,665,829
d 1,233,887	*d* 5,350,961	*d* 102,878,579	*d* 40,185,808	*d* 143,064,387	*d* 148,415,348

AS COMPARED WITH 1932.

155,218	*d* 45,107,164	*d* 127,329,382	*d* 87,761,617	*d* 215,090,999	*d* 260,198,163

AS COMPARED WITH 1933—Continued.

Number of Cows Assessed	Number of Sheep Assessed	Number of Neat Cattle other than Cows Assessed	Number of Swine Assessed	Number of Dwelling Houses Assessed	Number of Acres of Land Reported Assessed	Number and Value of Fowl Assessed	
						Number	Value
250	*d* 14	*d* 76	17	413	398	*d* 4,516	*d* $4,935
326	*d* 163	319	*d* 200	*d* 47	*d* 1,477	2,557	*d* 4,640
682	107	*d* 365	*d* 12	*d* 224	9,734	31,076	3,373
d 26	*d* 111	*d* 15	*d* 3	6	*d* 1,517	*d* 753	*d* 1,277
d 27	*d* 61	*d* 207	*d* 22	226	*d* 2,974	*d* 8,907	*d* 7,522
202	*d* 242	208	*d* 86	10	*d* 381	7,426	3,896
172	42	*d* 104	255	162	947	2,012	2,333
486	105	*d* 422	32	17	*d* 134	1,052	5,298
1,247	*d* 262	*d* 401	1,163	*d* 737	438	*d* 320	*d* 5,568
10	*d* 52	*d* 82	*s–o*	51	1,248	*d* 174	*d* 330
d 4	*d* 230	*d* 45	142	467	*d* 33	15,175	*d* 4,550
158	*d* 17	*d* 81	19	494	*d* 78	*d* 4,273	*d* 5,125
2	*s–o*	*s–o*	23	285	*d* 1,191	*s–o*	*s–o*
1,006	*d* 11	326	214	325	*d* 3,455	20,675	12,998
4,484	*d* 909	*d* 945	1,542	1,448	1,525	61,030	*d* 6,049

AS COMPARED WITH 1932—Continued.

d 4,533	57	*d* 2,303	*d* 5,997	3,293	*d* 11,787	75,384	*d* $209,724

d Decrease.
o No figures returned.
s Same figures as in former year.
All others increase.

TABLE II.—1934. INCREASE OR DECREASE

CITIES	Number of Persons, Partnerships and Corporations Assessed			Number of Male Polls Assessed	Value of Assessed Stock in Trade	Value of Assessed Live Stock	Value of Assessed Machinery
	On Real Estate	On Personal Estate	Total				
ATTLEBORO	38	366	726	*d* 46	*d* $82,950	$5,820	*d* $103,880
BEVERLY	47	491	538	169	*d* 13,404	464	113,878
BOSTON	*d* 275	802	527	495	612,800	*d* 17,200	51,400
BROCKTON	*d* 76	5	*d* 83	237	*d* 19,800	*d* 775	*d* 184,150
CAMBRIDGE	*d* 140	*d* 49	*d* 189	*d* 5	*d* 117,400	*d* 2,250	*d* 579,600
CHELSEA	*d* 55	*d* 34	*d* 89	126	*d* 157,700	1,400	*d* 151,650
CHICOPEE	*d* 35	243	208	*d* 6	*d* 24,070	*d* 4,560	*d* 77,080
EVERETT	*d* 50	*d* 2	*d* 52	25	156,050	*d* 285	*d* 200,425
FALL RIVER	*d* 101	205	104	1,039	*d* 19,000	*d* 2,050	1,082,700
FITCHBURG	*d* 58	49	*d* 9	270	246,650	*d* 5,030	90,075
GARDNER	25	16	*d* 53	229	*d* 12,745	*d* 146	*d* 8,153
GLOUCESTER	*d* 8	16	8	1	*d* 16,840	893	*d* 118,199
HAVERHILL	34	621	655	149	60,275	5,625	22,325
HOLYOKE	*d* 65	93	28	216	*d* 87,140	1,080	*d* 441,040
LAWRENCE	60	115	175	1,508	202,150	250	*d* 607,800
LEOMINSTER	28	*d* 9	19	254	*d* 13,705	*d* 1,195	*d* 55,740
LOWELL	*d* 164	879	724	321	14,200	300	*d* 323,455
LYNN	*d* 70	18	*d* 52	605	*d* 81,515	*d* 235	*d* 89,685
MALDEN	*d* 168	*d* 347	*d* 515	*d* 22	*d* 17,125	*d* 1,450	*d* 33,275
MARLBOROUGH	*d* 18	*s*	*d* 18	92	*d* 15,860	3,710	48,570
MEDFORD	*d* 79	*d* 20	*d* 99	141	1,900	*d* 4,600	*d* 81,700
MELROSE	*d* 7	782	775	59	5,350	*d* 4,600	*d* 256,650
NEW BEDFORD	*d* 703	397	*d* 306	1,375	*d* 16,150	550	449,275
NEWBURYPORT	*d* 40	*d* 30	*d* 70	*d* 59	*d* 39,150	*d* 3,060	*d* 16,300
NEWTON	*d* 305	*d* 96	*d* 401	213	*d* 20,950	*d* 2,000	*d* 30,950
NORTH ADAMS	135	2	137	123	*d* 31,061	*d* 5,677	*d* 165,940
NORTHAMPTON	12	27	39	103	*d* 29,030	640	*d* 10,120
PEABODY	21	19	40	60	3,400	*d* 3,150	*d* 41,400
PITTSFIELD	*d* 137	10	*d* 127	87	*d* 33,205	3,810	169,705
QUINCY	5	97	102	210	24,400	*d* 550	*d* 260,600
REVERE	*d* 395	19	*d* 376	17	*d* 13,750	*d* 550	*d* 17,050
SALEM	363	*d* 456	*d* 93	145	*d* 553,620	765	*d* 22,390
SOMERVILLE	*d* 109	*d* 28	*d* 137	29	*d* 58,500	*d* 525	*d* 194,300
SPRINGFIELD	*d* 69	*d* 116	*d* 185	*d* 199	1,980	550	*d* 505,150
TAUNTON	268	*d* 275	*d* 7	112	*d* 29,655	*d* 5,200	*d* 80,080
WALTHAM	*d* 198	79	*d* 119	192	*d* 2,700	13,100	*d* 729,800
WESTFIELD	*d* 44	*d* 17	*d* 61	102	*d* 34,420	5,845	*d* 17,800
WOBURN	31	*d* 12	281	35	11,930	625	30,100
WORCESTER	*d* 1,398	1,379	*d* 19	1,060	*d* 132,800	*d* 5,900	*d* 323,850
39 CITIES	*d*, 3,700	5,239	2,026	9,462	*d* 333,160	*d* 25,561	*d* 3,670,184

1933 INCREASE OR DECREASE

39 CITIES	2,217	*d* 622	*d* 7,007,665	*d* 193,730	*d* 26,951,527

d Decrease.
s Same figures as in former year.
o No figures returned.
All others increase.

AS COMPARED WITH 1933—Continued.

Value of All Other Assessed Tangible Personal Property	Total Value of Assessed Tangible Personal Estate	Value of Assessed Real Estate			Total Valuation of Assessed Estate
		Buildings, excluding Land	Land, excluding Buildings	Total	
$73,085	*d* $107,925	$12,890	$81,590	$94,480	*d* $13,445
d 294,688	*d* 193,750	*d* 424,875	*d* 322,450	*d* 747,325	*d* 941,075
154,600	801,600	*d* 69,008,500	*d* 28,293,100	*d* 97,301,600	*d* 96,500,000
d 9,125	*d* 213,850	*d* 563,200	*d* 296,050	*d* 859,250	*d* 1,073,100
d 89,250	*d* 788,500	*d* 2,637,400	*d* 457,300	*d* 3,094,700	*d* 3,883,200
1,100	*d* 306,850	*d* 1,773,300	*d* 27,800	*d* 1,801,100	*d* 2,107,950
34,190	*d* 71,520	*d* 501,210	15,440	*d* 485,770	*d* 557,290
d 115	*d* 44,775	18,175	47,300	65,475	20,700
d 14,050	1,047,600	*d* 442,100	*d* 332,400	*d* 774,500	273,100
19,230	350,925	*d* 120,925	*d* 300,375	*d* 421,300	*d* 70,375
1,472	*d* 19,572	82,940	*d* 62,800	20,140	568
70,548	*d* 63,598	26,250	*d* 92,150	*d* 65,900	*d* 129,498
d 4,800	83,425	*d* 118,400	*d* 124,300	*d* 242,700	*d* 159,275
1,950	*d* 525,150	*d* 362,280	*d* 509,570	*d* 871,850	*d* 1,397,000
d 55,400	*d* 460,800	*d* 746,275	*d* 140,500	*d* 886,775	*d* 1,347,575
16,450	*d* 54,190	*d* 119,145	*d* 24,375	*d* 143,520	*d* 197,710
107,850	*d* 201,105	*d* 1,976,900	246,150	*d* 1,730,750	*d* 1,931,855
d 42,070	*d* 213,505	*d* 420,225	*d* 88,465	*d* 508,690	*d* 722,195
d 13,625	*d* 65,475	*d* 628,150	*d* 66,850	*d* 695,000	*d* 760,475
d 9,895	26,525	*d* 95,323	*d* 8,262	*d* 103,585	*d* 77,060
d 7,550	*d* 91,950	*d* 546,950	203,200	*d* 343,750	*d* 435,700
223,850	*d* 32,050	68,450	*d* 34,700	33,750	1,700
d 7,300	426,375	521,800	47,875	569,675	996,050
d 5,420	*d* 63,930	*d* 136,710	*d* 135,830	*d* 272,540	*d* 336,470
d 190,050	*d* 243,950	726,900	90,500	817,400	573,450
d 2,012	*d* 204,690	*d* 65,847	*d* 52,638	*d* 118,485	*d* 323,175
d 9,200	*d* 47,710	*d* 185,910	*d* 79,780	*d* 265,690	*d* 313,400
1,350	*d* 39,800	*d* 8,200	*d* 15,300	*d* 23,500	*d* 63,300
24,985	165,295	24,975	165,460	190,435	355,730
973,425	736,675	*d* 2,121,925	*d* 205,250	*d* 2,327,175	*d* 1,590,500
d 9,450	*d* 40,800	*d* 705,000	383,500	*d* 321,500	*d* 362,300
546,405	*d* 28,840	*d* 32,240	*d* 77,520	*d* 109,760	*d* 138,600
75,425	*d* 177,900	*d* 1,541,700	21,300	*d* 1,520,400	*d* 1,698,300
d 48,030	*d* 550,650	*d* 2,154,650	*d* 2,074,480	*d* 4,229,130	*d* 4,779,780
30,675	*d* 84,260	*d* 568,900	*d* 54,350	*d* 623,250	*d* 707,510
d 24,300	*d* 743,700	*d* 687,800	*d* 125,100	*d* 812,900	*d* 1,556,600
d 13,340	*d* 59,715	*d* 78,920	*d* 8,620	*d* 87,540	*d* 147,255
1,485	44,140	*d* 204,690	50	*d* 204,640	*d* 160,500
d 410,950	*d* 873,500	*d* 12,911,550	*d* 3,192,400	*d* 16,103,950	*d* 16,977,450
$1,097,455	*d* $2,931,450	*d* $100,406,820	*d* $35,900,350	*d* 136,307,170	*d* 139,238,620

AS COMPARED WITH 1932—Continued

$1,768,317	*d* 32,384,605	*d* 107,208,787	*d* 82,361,838	*d* 189,570,625	*d* 221,955,230

d Decrease.
o No figures returned.
s Same figures as in former year.
All others increase.

TABLE II—1934. INCREASE OR DECREASE

CITIES	Tax for City or Town, County and State Purposes including Overlayings				Rate of Total Tax per $1000	Number of Horses Assessed
	On Personal Estate	On Real Estate	On Polls	Total		
Attleboro	$12,214	$88,546	*d* $ 92	$100,668	$4 00	*s*
Beverly	*d* 8,241	*d* 40,088	338	*d* 47,991	*d* 40	*d* 12
Boston	580,256	3,493,594	990	4,074,840	4 30	*d* 124
Brockton	8,398	90,364	474	99,236	1 80	*d* 18
Cambridge	45,865	683,590	*d* 10	729,445	4 70	*d* 44
Chelsea	11,835	145,906	252	157,993	5 00	*s*
Chicopee	17,804	117,705	*d* 12	135,497	3 70	*d* 20
Everett	43,435	247,071	50	290,556	3 90	*d* 5
Fall River	64,016	56,067	2,078	122,161	1 00	*d* 35
Fitchburg	11,510	*d* 13,819	540	*d* 1,769	*s*	*s*
Gardner	*d* 1,455	*d* 7,163	458	*d* 8,160	*d* 40	*d* 7
Gloucester	501	19,066	2	19,569	60	1
Haverhill	15,688	89,315	298	105,301	2 00	*d* 24
Holyoke	*d* 38,807	*d* 174,140	432	*d* 212,515	*d* 2 00	4
Lawrence	44,824	300,779	3,016	348,619	4 00	*d* 8
Leominster	*d* 1,789	*d* 4,740	508	*d* 6,021	*s*	*d* 17
Lowell	5,055	32,223	642	37,920	1 00	*d* 7
Lynn	5,081	81,591	1,210	87,882	80	*d* 3
Malden	15,710	149,618	*d* 44	165,284	2 70	*d* 1
Marlborough	1,996	5,051	184	7,231	60	*d* 3
Medford	11,733	315,585	282	327,600	4 20	*d* 53
Melrose	*d* 2,323	*d* 19,635	118	*d* 21,840	*d* 60	*d* 1
New Bedford	7,285	*d* 14,653	2,750	*d* 4,618	*d* 40	*d* 5
Newburyport	5,893	45,761	*d* 118	51,536	5 00	*d* 25
Newton	23,484	285,734	426	309,644	1 80	40
North Adams	*d* 881	24,011	246	23,376	1 50	*d* 8
Northampton	*d* 6,520	*d* 46,149	206	*d* 52,463	*d* 1 60	*d* 20
Peabody	*d* 1,329	*d* 785	120	*d* 1,994	*s*	*d* 5
Pittsfield	32,930	220,644	174	253,748	4 00	*d* 30
Quincy	22,966	*d* 57,301	420	*d* 33,915	10	*d* 4
Revere	*d* 1,180	*d* 5,789	34	*d* 6,935	20	*d* 6
Salem	12,813	69,879	290	82,982	1 50	10
Somerville	23,213	441,065	58	464,336	4 40	*d* 18
Springfield	*d* 16,353	*d* 125,606	*d* 398	*d* 142,357	*s*	1
Taunton	17,118	143,794	224	161,136	520	*d* 37
Waltham	14,206	214,033	384	228,623	4 80	*d* 4
Westfield	*d* 4,146	*d* 20,997	204	*d* 24,939	*d* 1 00	*d* 29
Woburn	28,287	114,930	70	143,287	7 00	9
Worcester	*d* 34,162	*d* 567,055	2,120	*d* 599,097	*d* 20	*d* 34
39 Cities	966,930	6,378,002	18,924	7,363,856	....	*d* 512

1933—INCREASE OR DECREASE

9 Cities	*d* 2,316,813	*d* 17,669,546	1,244	*d* 19,987,603	....	*d* 841

d Decrease.
o No figures returned.
s Same figures as in former year.
All others increase.

AS COMPARED WITH 1933—Concluded.

Number of Cows Assessed	Number of Sheep Assessed	Number of Neat Cattle other than Cows Assessed	Number of Swine Assessed	Number of Dwelling Houses Assessed	Number of Acres of Land Reported Assessed	Number and Value of Fowl Assessed	
						Number	Value
d 25	75	*d* 19	*d* 2	*d* 11	*s*	5,829	$4,164
12	*d* 20	*d* 5	19	48	*s*	1,058	1,228
d 5	*s-o*	*s-o*	*s-o*	263	*d* 1,163	*s-o*	*s-o*
14	*s-o*	*d* 5	*s-o*	6	*s*	*d* 1,955	*d* 125
2	*s-o*	*s-o*	*s-o*	*d* 323	*s*	*s-o*	*s-o*
9	*s-o*	*s-o*	*s-o*	3	*s*	*s-o*	*s-o*
d 4	*s-o*	*d* 8	*d* 200	1	*s*	*d* 220	*d* 270
d 2	*s-o*	*s-o*	*s-o*	*d* 7	*s*	*s-o*	*s-o*
d 5	*s-o*	*s*	71	*d* 108	*s*	*d* 60	*d* 50
d 55	*d* 4	58	11	*d* 87	*d* 192	1,437	895
14	*s-o*	*d* 5	21	*d* 80	*d* 149	1,313	769
9	*s-o*	7	*d* 57	33	*s*	*d* 1,160	*d* 378
94	*d* 4	*d* 145	*d* 89	*d* 78	*s*	*d* 136	801
28	*s*	9	26	*d* 15	*s*	490	460
d 5	*s-o*	*d* 1	*s-o*	*d* 39	10	*s-o*	*s-o*
1	*s*	14	*d* 56	15	6	224	220
12	*s-o*	*s-o*	*d* 2	*d* 1,942	*d* 61	*d* 960	*d* 400
2	*s-o*	*s-o*	*s-o*	*d* 38	24	*s*	25
d 2	*s-o*	*s-o*	*s-o*	142	*s*	*s-o*	*s-o*
27	*d* 12	*d* 250	*d* 70	5	*d* 3	500	515
d 3	*s-o*	*s-o*	*s-o*	*d* 6	*s*	*s-o*	*s-o*
17	*s-o*	*s-o*	*s-o*	356	*d* 450	300	150
d 9	*s-o*	*d* 2	*d* 1	*d* 52	*s*	1,904	700
d 27	*s-o*	*d* 1	4	*d* 44	335	*d* 30	640
85	*s-o*	1	3	161	*d* 5	617	*d* 500
13	*s-o*	4	10	18	*s*	*d* 550	*d* 500
52	*s-o*	*d* 106	64	14	54	875	260
d 9	*s-o*	*s-o*	*d* 180	17	*s*	*d* 300	*d* 300
66	*d* 2	174	*d* 15	*d* 3	*s*	1,780	890
d 33	*s-o*	*s-o*	*d* 73	*s*	*s*	*s-o*	*s-o*
d 2	*s-o*	*s-o*	23	12	*d* 28	*s-o*	*s-o*
23	*s-o*	*s-o*	40	*d* 85	*d* 1,968	*s-o*	*s-o*
s-o	*s-o*	*s-o*	*s-o*	*d* 34	*s*	*s-o*	*s-o*
d 9	*s-o*	*s*	218	36	*d* 2	457	641
84	25	*d* 79	11	3	*s*	*d* 1,485	*d* 1,485
d 9	*s-o*	*d* 1	640	11	*s*	1,621	600
24	10	34	*d* 12	18	*s*	421	1,227
1	*s-o*	*s-o*	481	13	*s*	*d* 85	*d* 43
3	*s-o*	*s-o*	7	177	*s*	*d* 342	2,600
388	68	*d* 326	892	*d* 1,600	*d* 3,592	11,543	12,734

AS COMPARED WITH 1932—Concluded.

d 368	*d* 41	358	*d* 1,140	681	*d* 365	*d* 2,305	*d* 19,335

d Decrease.
o No figures returned.
s Same figures as in former year.
All others increase.

TABLE III.—AGGREGATES OF POLLS, PROPERTY

COUNTIES CITIES AND TOWNS	Number of Persons, Partnerships and Corporations Assessed			Number of Male Polls Assessed	Value of Assessed Stock in Trade	Value of Assessed Live Stock	Value of Assessed Machinery
	On Real Estate	On Personal Estate	Total				
BARNSTABLE							
Barnstable	3,513	1,163	4,676	2,742	$132,350	$20,210	$193,360
Bourne	2,096	905	3,001	1,033	63,850	11,250	315,750
Brewster	793	7	800	232	10,875	7,961	1,920
Chatham	1,180	67	1,247	673	30,160	6,960	69,440
Dennis	1,798	681	2,479	659	45,325	4,675	146,458
Eastham	553	26	579	205	4,795	6,110	3,695
Falmouth	2,710	1,529	4,289	2,091	159,738	51,267	173,095
Harwich	2,958	815	3,773	783	49,200	9,220	35,560
Mashpee	744	15	759	121	700	1,010	1,100
Orleans	861	46	907	484	58,700	10,990	30,030
Provincetown	1,069	396	1,465	1,196	101,500	3,500	67,680
Sandwich	783	274	1,024	458	20,875	16,975	11,585
Truro	627	8	635	170	4,400	11,254	–
Wellfleet	1,322	352	1,674	306	16,765	3,475	5,738
Yarmouth	1,440	498	1,938	642	40,000	5,625	22,400
Totals	22,447	6,782	29,246	11,795	$739,233	$170,482	$1,077,811
BERKSHIRE							
Adams	1,675	460	2,135	3,613	$195,350	$51,190	$2,263,125
Alford	93	55	148	79	–	27,040	–
Becket	358	30	388	254	11,377	13,989	60,709
Cheshire	321	130	339	493	8,200	53,095	37,361
Clarksburg	265	7	272	435	8,800	18,488	153,815
Dalton	850	218	1,068	1,309	33,095	26,635	858,394
Egremont	186	108	294	186	5,950	23,419	52,100
Florida	121	51	172	139	1,550	7,296	126,488
Great Barrington	1,329	422	3,199	1,965	191,400	60,868	648,694
Hancock	168	78	191	133	2,880	39,387	49,969
Hinsdale	308	164	472	382	8,055	31,540	89,379
Lanesborough	653	192	845	377	3,650	46,030	14,040
Lee	907	70	977	1,263	123,745	38,567	526,971
Lenox	673	205	903	964	29,525	33,135	31,300
Monterey	262	20	282	118	500	10,499	47,510
Mt. Washington	79	4	83	21	–	3,290	–
New Ashford	38	4	42	29	–	5,412	–
New Marlborough	364	32	396	311	6,460	88,139	73,764
North Adams	2,991	833	3,824	6,503	559,778	21,873	3,171,559
Otis	354	11	365	141	4,000	10,581	24,367
Peru	115	10	125	49	–	7,517	1,482
Pittsfield	8,217	1,430	9,647	14,390	537,695	84,705	3,601,575

AND TAXES, AS ASSESSED APRIL 1, 1934.

Value of all other Assessed Tangible Personal Property	Total Value of Assessed Tangible Personal Estate	Value of Assessed Real Estate			Total Valuation of Assessed Estate April 1, 1934
		Buildings, excluding Land	Land, excluding Buildings	Total	
$1,960,140	$2,306,060	$13,219,250	$8,232,110	$21,451,360	$23,757,420
734,275	1,125,125	5,246,825	3,167,135	8,413,960	9,539,085
102,423	123,179	1,342,195	742,545	2,084,740	2,207,919
463,730	570,290	3,467,027	1,733,513	5,200,540	5,770,830
136,055	332,513	2,337,030	817,750	3,154,780	3,487,293
92,845	107,445	728,818	357,637	1,086,455	1,193,900
1,412,030	1,796,130	13,742,612	6,092,764	19,835,376	21,631,506
321,280	415,260	3,819,810	1,788,900	5,608,710	6,023,970
57,955	60,765	294,965	544,250	839,215	899,980
225,010	324,730	2,435,940	1,001,470	3,437,410	3,762,140
148,803	321,483	2,553,200	1,092,700	3,645,900	3,967,383
214,565	264,000	1,583,500	729,575	2,313,075	2,577,075
53,692	69,346	1,056,530	450,000	1,506,530	1,575,876
141,448	167,426	1,300,985	556,882	1,857,867	2,025,293
389,850	457,875	3,050,300	1,371,325	4,421,625	4,879,500
$6,454,101	$8,441,627	$56,178,987	$28,678,556	$84,857,543	$93,299,170
$92,660	$2,602,325	$6,481,175	$1,711,000	$8,192,175	$10,794,500
22,050	49,090	103,045	121,324	224,369	273,459
69,441	155,516	481,540	222,577	704,117	859,633
81,261	179,917	660,490	313,025	973,515	1,153,432
20,465	201,568	370,590	128,098	498,688	700,256
273,538	1,191,662	3,612,475	911,075	4,523,550	5,715,212
69,836	151,305	526,413	236,657	763,070	914,375
220	135,554	1,094,222	179,721	1,273,943	1,409,497
378,116	1,279,078	5,333,965	2,065,390	7,399,355	8,678,433
5,275	97,511	172,845	164,940	337,785	435,296
48,458	177,432	552,945	260,930	813,875	991,307
78,618	142,338	570,700	461,080	1,031,780	1,174,118
150,564	839,847	3,050,365	794,360	3,844,725	4,684,572
755,907	849,867	3,194,158	1,938,327	5,132,485	5,982,352
72,016	130,525	440,570	261,517	702,087	832,612
19,300	22,590	108,715	78,895	187,610	210,200
1,895	7,307	48,468	77,630	126,098	133,405
73,333	241,696	592,450	510,083	1,102,533	1,344,229
381,463	4,134,673	13,292,759	5,447,097	18,739,856	22,874,529
19,845	58,793	221,350	288,210	509,560	568,353
59,183	68,182	57,900	174,675	232,575	300,757
2,520,850	6,744,825	37,523,565	15,923,630	53,447,195	60,192,020

TABLE III.—AGGREGATES OF POLLS, PROPERTY

COUNTIES CITIES AND TOWNS	Tax for City or Town, County, and State Purposes including Overlayings				Rate of Total Tax per $1,000	Number of Horses Assessed	Number of Cows Assessed
	On Personal Estate	On Real Estate	On Polls	Total			
BARNSTABLE							
Barnstable	$56,499	$525,561	$5,484	$587,544	$24 50	53	410
Bourne	26,778	200,252	2,066	229,096	23 80	27	73
Brewster	2,679	45,344	464	48,487	21 75	22	61
Chatham	12,546	114,412	1,346	128,304	22 00	26	55
Dennis	10,840	102,845	1,318	115,003	32 60	21	50
Eastham	3,223	32,594	410	36,227	30 00	20	45
Falmouth	45,262	499,852	4,182	549,296	25 20	91	472
Harwich	7,890	106,565	1,566	116,021	19 00	24	93
Mashpee	2,047	28,278	242	30,567	33 70	4	7
Orleans	8,021	84,905	968	93,894	24 70	24	57
Provincetown	11,384	129,062	2,392	142,838	35 40	25	20
Sandwich	7,181	62,915	916	71,012	27 20	32	203
Truro	1,456	31,637	340	33,433	21 00	11	89
Wellfleet	4,018	44,589	612	49,219	24 00	7	42
Yarmouth	13,736	132,649	1,284	147,669	30 00	18	62
Totals	$213,560	$2,141,460	$23,590	$2,378,610	–	405	1,739
BERKSHIRE							
Adams	$91,081	$286,726	$7,226	$385,033	$35 00	150	771
Alford	1,571	7,179	158	8,908	32 00	46	339
Becket	5,816	26,334	508	32,658	37 40	89	147
Cheshire	7,916	42,835	986	51,737	44 00	142	888
Clarksburg	6,450	15,958	870	23,278	32 00	56	258
Dalton	38,133	144,753	2,618	185,504	32 00	91	363
Egremont	3,056	15,414	372	18,842	20 20	96	424
Florida	3,090	29,046	278	32,414	22 80	39	177
Great Barrington	39,651	229,380	3,930	272,961	31 00	234	1,264
Hancock	3,217	11,147	266	14,630	33 00	100	555
Hinsdale	6,032	27,672	764	34,468	34 00	94	432
Lanesborough	4,982	36,112	754	41,848	35 00	128	624
Lee	27,715	126,875	2,526	157,116	33 00	141	508
Lenox	24,646	148,842	1,928	175,416	29 00	139	335
Monterey	2,154	11,584	236	13,974	16 50	55	147
Mt. Washington	497	4,127	42	4,666	22 00	13	32
New Ashford	177	3,051	58	3,286	24 20	22	96
New Marlborough	7,879	35,942	622	44,443	32 60	215	938
North Adams	149,261	676,509	13,006	838,776	36 10	77	429
Otis	2,293	19,872	282	22,447	39 00	49	131
Peru	1,977	6,744	98	8,819	29 00	28	95
Pittsfield	269,793	2,137,887	28,780	2,436,460	40 00	301	1,101

AND TAXES, AS ASSESSED APRIL 1, 1934—Continued.

Number of Sheep Assessed	Number of Neat Cattle other than Cows Assessed	Number of Swine Assessed	Number of Dwelling Houses Assessed	Number of Acres of Land Reported Assessed	Number of Acres of Land Reported Surveyed	Number and Value of Fowl Assessed	
						Number	Value
–	15	–	3,224	33,500	40,155.0	880	$880
23	3	6	1,806	23,500	26,584.0	1,750	875
–	21	–	654	11,354	16,102.9	1,260	1,513
–	–	–	1,195	6,856	10,441.9	1,375	1,100
–	2	–	1,533	9,757	14,016.5	2,270	1,135
–	16	3	418	6,233	9,341.4	1,693	2,061
12	64	–	3,184	24,296	29,259.9	4,092	4,092
–	15	19	1,535	7,964	14,339.8	1,330	1,900
–	–	30	240	14,079	16,617.1	–	–
–	35	4	776	6,320	9,081.1	6,655	4,970
–	–	–	2,006	719	5,600.6	200	200
–	7	–	631	24,000	27,914.8	1,660	1,375
1	6	6	441	8,628	13,825.5	1,376	1,376
–	–	–	684	8,010	13,326.0	615	615
–	1	–	1,327	11,753	16,337.9	100	100
36	185	68	19,654	196,969	262,944.4	25,256	$22,192
56	225	9	1,886	11,450	14,729.3	2,055	2,055
65	125	14	77	7,342	7,407.7	1,404	1,155
65	125	11	305	25,370	30,742.0	2,083	1,042
3	421	2	353	15,744	17,642.0	1,620	810
–	102	1	325	5,777	8,147.8	5,280	3,168
–	114	10	870	13,416	13,970.6	1,016	640
23	157	2	247	11,463	12,100.7	1,468	764
37	69	1	102	11,219	15,815.2	295	220
93	–	–	1,476	25,159	29,342.6	4,610	2,305
91	224	3	134	19,937	22,774.7	3,110	2,499
5	133	–	328	13,650	13,864.4	1,935	1,500
16	278	5	307	17,323	18,921.4	1,010	505
42	240	13	1,068	14,657	17,350.5	1,935	1,156
–	108	3	774	12,207	13,811.7	1,750	875
13	94	10	353	11,632	17,424.4	387	205
50	16	–	71	12,471	14,296.8	137	145
122	41	8	33	6,686	8,737.7	244	197
139	289	5	375	29,091	30,745.8	9,162	2,492
–	71	210	3,394	9,176	13,250.9	800	300
35	48	4	322	19,534	24,254.5	2,107	1,580
–	49	1	61	14,210	16,707.4	605	347
20	336	322	8,269	22,775	27,155.0	3,360	1,680

TABLE III.—AGGREGATES OF POLLS, PROPERTY

COUNTIES CITIES AND TOWNS	Number of Persons, Partnerships and Corporations Assessed			Number of Male Polls Assessed	Value of Assessed Stock in Trade	Value of Assessed Live Stock	Value of Assessed Machinery
	On Real Estate	On Personal Estate	Total				
BERKSHIRE—Con.							
Richmond	208	116	324	220	$5,150	$44,242	$25,950
Sandisfield	291	124	415	169	2,850	22,065	7,575
Savoy	140	87	165	127	775	12,380	6,580
Sheffield	510	228	738	548	19,950	95,735	73,520
Stockbridge	521	205	726	685	36,450	28,660	24,685
Tyringham	96	49	107	86	5,300	20,739	4,575
Washington	100	23	123	86	–	10,946	660
West Stockbridge	313	239	552	361	13,700	33,270	114,515
Williamstown	791	349	1,140	1,414	83,825	79,845	274,275
Windsor	199	24	223	122	2,380	27,525	40,208
Totals	23,496	5,978	30,680	36,972	$1,902,390	$1,078,102	$12,405,145
BRISTOL							
Acushnet	1,390	59	1,449	1,173	$11,125	$59,635	$202,426
Attleboro	4,969	1,484	6,453	6,726	482,520	61,420	2,203,395
Berkley	398	146	544	335	2,350	23,080	6,579
Dartmouth	4,233	930	5,163	2,840	33,600	237,124	101,211
Dighton	635	239	874	907	62,925	41,700	615,652
Easton	1,406	305	1,711	1,791	56,260	66,175	122,240
Fairhaven	3,545	725	4,270	3,275	36,390	50,010	556,540
Fall River	11,541	3,045	14,586	34,313	800,400	22,750	15,270,750
Freetown	647	242	889	540	6,925	17,510	16,240
Mansfield	1,676	385	2,061	2,087	120,575	46,935	682,842
New Bedford	14,742	3,252	17,994	33,536	1,238,850	19,775	21,668,050
North Attleboro	2,332	366	2,543	3,274	145,720	40,380	935,210
Norton	857	194	1,051	849	13,000	29,450	228,500
Raynham	670	254	924	662	10,780	39,600	142,785
Rehoboth	1,238	458	1,696	860	16,534	185,256	75,566
Seekonk	1,525	326	1,851	1,358	15,415	113,442	387,580
Somerset	1,635	205	1,840	1,668	10,050	42,045	5,010,950
Swansea	2,404	632	3,036	1,332	11,590	68,291	147,935
Taunton	6,648	659	7,307	11,016	391,140	85,510	3,071,560
Westport	2,024	811	2,835	1,352	19,325	154,200	202,575
Totals	64,515	14,717	79,077	109,894	$3,485,474	$1,409,288	$51,648,586
DUKES COUNTY							
Chilmark	294	164	458	96	$2,210	$8,283	$2,740
Edgartown	1,269	118	1,387	445	44,905	10,240	79,700
Gay Head	144	17	161	44	–	1,240	470
Gosnold	30	25	43	54	–	14,250	–

AND TAXES, AS ASSESSED APRIL 1, 1934—Continued.

Value of all other Assessed Tangible Personal Property	Total Value of Assessed Tangible Personal Estate	Value of Assessed Real Estate			Total Valuation of Assessed Estate April 1, 1934
		Buildings, excluding Land	Land, excluding Buildings	Total	
$20,535	$95,877	$379,430	$217,300	$596,730	$692,607
24,377	56,867	271,710	346,233	617,943	674,810
3,805	23,540	71,940	92,575	164,515	188,055
60,092	249,297	778,160	434,040	1,212,200	1,461,497
574,498	664,293	3,311,990	1,188,475	4,500,465	5,164,758
18,633	49,247	212,000	144,102	356,102	405,349
16,410	28,016	58,460	119,161	177,621	205,637
55,865	217,350	648,050	324,895	972,945	1,190,295
425,555	863,500	4,315,130	1,779,955	6,095,085	6,958,585
34,903	105,016	162,465	166,265	328,730	433,746
$6,428,967	$21,814,604	$88,700.040	$37,083,242	$125,783,282	$147,597,886
$1,450	$274,636	$2,014,270	$1,199,965	$3,214,235	$3,488,871
1,126,510	3,873,845	15,330,735	6,087,645	21,418,380	25,292,225
48,449	85,458	492,675	279,940	772,615	858,073
692,940	1,064,875	7,189,600	3,438,850	10,628,450	11,693,325
6,870	727,147	2,055,496	514,480	2,569,976	3,297,123
353,380	598,055	3,471,315	1,038,780	4,510,095	5,108,150
631,720	1,274,660	7,691,530	2,372,960	10,064,490	11,339,150
5,389,400	21,483,300	58,530,150	28,982,050	87,512,200	108,995,500
104,585	145,260	824,255	473,955	1,298,210	1,443,470
61,100	911,452	5,179,950	1,319,410	6,499,360	7,410,812
1,071,075	23,997,750	71,018,400	22,011,400	93,029,800	117,027,550
84,450	1,205,760	6,337,490	2,495,140	8,832,630	10,038,390
1,200	272,150	1,505,850	461,375	1,967,225	2,239,375
11,550	204,715	1,168,415	401,480	1,569,895	1,774,610
223,083	500,439	1,262,797	618,097	1,880,894	2,381,333
10,225	526,662	2,827,350	1,682,005	4,509,355	5,036,017
389,980	5,453,025	5,961,705	1,461,330	7,423,035	12,876,060
620,600	848,416	2,670,360	986,813	3,657,173	4,505,589
339,930	3,888,140	24,571,980	7,491,540	32,063,520	35,951,660
139,325	515,425	3,230,575	2,046,050	5,276,625	5,792,050
$11,307,822	$67,851,170	$223,334,898	$85,363,265	$308,698,163	$376,549,333
$22,322	$35,555	$355,029	$278,236	$633,265	$668,820
364,475	499,320	2,224,215	1,216,035	3,440,250	3,939,570
418	2,128	60,945	82,565	143,510	145,638
146,457	160,707	483,237	734,595	1,217,832	1,378,539

TABLE III.—AGGREGATES OF POLLS, PROPERTY

COUNTIES, CITIES AND TOWNS	Tax for City or Town County, and State Purposes including Overlayings				Rate of Total Tax per $1,000	Number of Horses Assessed	Number of Cows Assessed
	On Personal Estate	On Real Estate	On Polls	Total			
BERKSHIRE—Con.							
Richmond	$2,972	$18,498	$440	$21,910	$31 00	102	513
Sandisfield	1,592	17,302	338	19,232	28 00	70	334
Savoy	824	5,758	254	6,836	35 00	74	199
Sheffield	7,529	36,608	1,096	45,233	30 20	234	1,508
Stockbridge	18,069	122,412	1,370	141,851	27 20	83	336
Tyringham	1,403	10,149	172	11,724	28 50	63	243
Washington	1,120	7,105	172	8,397	40 00	46	161
West Stockbridge	6,955	31,134	722	38,811	32 00	87	381
Williamstown	26,423	186,510	2,828	215,761	30 60	289	1,180
Windsor	2,940	9,204	244	12,388	28 00	95	355
Totals	$767,214	$4,488,669	$73,944	$5,329,827	–	3,448	15,264
BRISTOL							
Acushnet	$7,829	$91,604	$2,346	$101,779	$28 50	108	702
Attleboro	133,260	736,792	13,452	883,504	34 40	131	672
Berkley	2,649	23,952	670	27,271	31 00	88	283
Dartmouth	32,586	325,236	5,680	363,502	30 60	438	2,423
Dighton	19,269	68,104	1,814	89,187	26 50	166	339
Easton	16,447	124,030	3,582	144,059	27 50	102	438
Fairhaven	40,789	322,063	6,550	369,402	32 00	104	754
Fall River	893,705	3,640,507	68,626	4,602,838	41 60	120	264
Freetown	5,229	46,735	1,080	53,044	36 00	101	261
Mansfield	26,979	192,381	4,174	223,534	29 60	71	357
New Bedford	940,711	3,646,768	67,072	4,654,551	39 20	123	217
North Attleboro	33,761	247,313	6,548	287,622	28 00	108	529
Norton	9,688	70,033	1,698	81,419	35 60	99	364
Raynham	6,469	49,608	1,324	57,401	31 60	101	403
Rehoboth	15,213	57,179	1,720	74,112	30 40	281	1,717
Seekonk	15,274	130,771	2,716	148,761	29 00	249	1,061
Somerset	114,514	155,887	3,336	273,737	21 00	130	669
Swansea	18,156	78,264	2,664	99,084	21 40	230	848
Taunton	163,302	1,346,667	22,032	1,532,001	42 00	236	915
Westport	14,432	147,745	2,704	164,881	28 00	299	1,800
Totals	$2,510,262	$11,501,639	$219,788	$14,231,689	–	3,285	15,016
DUKES COUNTY							
Chilmark	$626	$11,145	$192	$11,963	$17 60	26	119
Edgartown	10,985	75,685	890	87,560	22 00	31	142
Gay Head	48	3,272	88	3,408	22 80	1	14
Gosnold	1,848	14,005	108	15,961	11 50	46	32

AND TAXES, AS ASSESSED APRIL 1, 1934—Continued.

Number of Sheep Assessed	Number of Neat Cattle other than Cows Assessed	Number of Swine Assessed	Number of Dwelling Houses Assessed	Number of Acres of Land Reported Assessed	Number of Acres of Land Reported Surveyed	Number and Value of Fowl Assessed	
						Number	Value
41	136	1	206	11,426	12,199.5	3,092	3,092
36	152	15	217	30,011	33,909.6	1,405	980
21	72	6	117	12,523	23,114.3	435	480
49	584	21	538	28,196	31,150.7	5,745	2,877
95	119	21	577	13,441	15,169.4	1,111	585
44	120	2	107	10,936	12,145.8	875	875
59	84	13	90	13,433	24,814.2	886	986
61	155	21	359	11,601	11,913.2	1,450	1,450
230	378	46	1,030	25,845	29,989.2	6,250	3,120
39	308	4	164	20,986	22,567.7	1,340	1,340
1,550	5,373	784	24,535	508,687	606,166.7	68,962	$41,425
34	83	38	921	10,777	12,041.3	9,884	$10,045
75	64	288	3,950	15,000	17,774.3	20,303	15,020
36	49	10	291	9,947	10,495.9	8,121	6,185
19	237	199	2,660	36,039	39,559.7	31,315	19,388
6	75	37	686	13,055	14,305.8	5,530	5,530
–	65	26	1,357	17,040	18,844.9	15,520	11,850
–	19	165	3,175	7,497	7,934.5	3,830	3,830
–	12	106	12,706	15,602	24,371.9	1,798	900
4	59	191	614	21,095	23,173.6	12,119	8,050
–	60	57	1,569	11,367	13,092.0	72,397	16,985
–	10	15	15,525	11,184	12,688.4	6,815	3,825
3	86	37	2,045	10,350	12,451.8	3,420	1,710
29	54	24	727	16,816	18,817.7	6,706	3,385
31	56	15	507	11,942	13,263.5	15,027	10,340
23	223	98	702	28,153	30,371.9	46,984	35,405
38	78	384	1,141	10,753	11,957.5	16,809	12,232
–	41	71	1,319	4,657	5,446.3	4,820	3,092
22	45	44	1,725	13,463	14,586.8	17,942	9,868
25	69	149	6,501	23,210	31,099.2	9,580	9,580
13	166	799	1,629	28,526	35,349.6	21,475	16,950
358	1,551	2,753	59,750	316,473	367,626.6	330,395	$204,170
163	63	6	269	11,210	14,181.1	622	$419
62	64	16	760	10,872	18,718.1	1,112	715
1	8	–	70	3,061	4,062.0	–	–
1,500	500	–	64	6,757	8,286.5	–	–

TABLE III.—AGGREGATES OF POLLS, PROPERTY

COUNTIES CITIES AND TOWNS	Number of Persons, Partnerships and Corporations Assessed			Number of Male Polls Assessed	Value of Assessed Stock in Trade	Value of Assessed Live Stock	Value of Assessed Machinery
	On Real Estate	On Personal Estate	Total				
DUKES COUNTY —Continued							
Oak Bluffs	1,530	45	1,575	560	$36,825	$4,728	$126,513
Tisbury	773	235	1,008	498	74,000	2,520	239,030
West Tisbury	247	90	272	93	9,375	11,220	2,641
Totals	4,287	694	4,904	1,790	$167,315	$52,481	$451,094
ESSEX							
Amesbury	2,222	458	2,414	3,303	$212,475	$29,548	$997,489
Andover	2,049	533	2,572	3,150	111,200	61,555	1,649,953
Beverly	4,811	1,184	5,995	8,035	192,986	22,221	1,069,184
Boxford	374	184	558	235	4,180	23,171	1,750
Danvers	2,518	498	3,016	3,457	114,225	62,375	320,410
Essex	717	194	911	530	20,815	22,022	11,245
Georgetown	642	164	806	634	23,332	13,099	101,748
Gloucester	5,385	839	6,224	7,767	372,475	43,225	1,890,115
Groveland	775	97	872	736	54,313	14,170	12,706
Hamilton	749	252	1,001	692	41,348	48,040	155,482
Haverhill	8,947	2,197	11,144	14,910	674,425	76,850	5,218,625
Ipswich	1,350	303	1,462	1,815	117,950	42,613	98,540
Lawrence	10,500	2,113	12,613	25,310	1,257,900	3,675	12,211,150
Lynn	12,254	3,430	15,684	31,132	1,111,750	1,315	13,325,950
Lynnfield	871	198	1,069	612	14,900	15,705	179,806
Manchester	824	291	1,115	877	43,230	5,045	28,023
Marblehead	3,278	888	4,166	3,228	73,800	5,930	423,576
Merrimac	773	115	888	752	21,230	15,380	53,250
Methuen	5,483	502	5,985	6,365	79,395	40,695	1,439,090
Middleton	865	91	956	462	6,250	22,974	78,300
Nahant	811	27	838	660	193,716	–	4,000
Newbury	841	357	1,198	519	7,307	55,614	34,483
Newburyport	2,940	320	3,260	4,445	220,350	22,600	1,316,550
North Andover	1,500	218	1,718	2,288	14,650	42,654	646,577
Peabody	3,993	586	4,579	6,886	269,900	32,900	2,999,700
Rockport	1,529	116	1,645	1,353	50,900	10,230	148,490
Rowley	555	184	745	487	12,650	31,745	8,325
Salem	6,085	1,080	7,165	12,416	487,930	4,560	7,718,870
Salisbury	1,249	94	1,343	802	17,445	16,675	98,770
Saugus	6,433	472	6,905	4,787	67,076	36,692	96,776
Swampscott	2,928	728	3,656	3,304	64,014	4,100	837,580
Topsfield	299	119	418	364	16,400	42,410	4,931

AND TAXES, AS ASSESSED APRIL 1, 1934—Continued.

Value of all other Assessed Tangible Personal Property	Total Value of Assessed Tangible Personal Estate	Value of Assessed Real Estate			Total Valuation of Assessed Estate April 1, 1934
		Buildings, excluding Land	Land, excluding Buildings	Total	
$412,392	$580,458	$3,111,750	$807,702	$3,919,452	$4,499,910
259,390	574,940	3,289,040	1,519,480	4,808,520	5,383,460
53,768	77,004	448,607	247,666	696,273	773,277
$1,259,222	$1,930,112	$9,972,823	$4,886,279	$14,859,102	$16,789.214
$137,400	$1,376,912	$6,387,410	$1,642,000	$8,029,410	$9,406,322
1,379,655	3,202,363	9,682,275	3,166,820	12,849,095	16,051,458
3,430,659	4,715,050	26,173,350	12,767,225	38,940,575	43,655,625
117,242	146,343	631,458	368,792	1,000,250	1,146,593
194,965	691,975	8,538,350	2,753,000	11,291,350	11,983,325
200,960	255,042	912,740	498,725	1,411,465	1,666,507
19,605	157,784	1,153,785	375,645	1,529,430	1,687,214
1,836,643	4,142,458	22,540,500	12,663,235	35,203,735	39,346,193
60,055	141,244	1,200,370	273,170	1,473,540	1,614,784
363,911	608,781	3,684,500	1,471,255	5,155,755	5,764,536
488,700	6,458,600	34,546,875	14,139,525	48,686,400	55,145,000
322,700	581,803	4,665,785	1,718,585	6,384,370	6,966,173
1,834,300	15,307,025	56,024,225	27,062,950	83,087,175	98,394,200
826,850	15,265,865	84,370,000	38,855,545	123,225,545	138,491,410
12,675	223,086	2,428,475	1,008,310	3,436,785	3,659,871
1,282,241	1,358,539	5,442,095	4,905,105	10,347,200	11,705,739
672,914	1,176,220	11,870,050	7,334,950	19,205,000	20,381,220
49,430	139,290	1,277,790	380,320	1,658,110	1,797,400
417,550	1,976,730	11,876,695	4,409,755	16,286,450	18,263,180
8,460	115,984	1,408,990	429,278	1,838,268	1,954,252
157,205	354,921	3,440,863	2,209,018	5,649,881	6,004,802
194,452	291,856	1,113,638	717,207	1,830,845	2,122,701
66,730	1,626,230	7,889,435	3,170,525	11,059,960	12,686,190
439,392	1,143,273	4,940,280	1,918,900	6,859,180	8,002,453
128,000	3,430,500	15,466,100	4,725,500	20,191,600	23,622,100
255,870	465,490	3,773,950	1,545,820	5,319,770	5,785,260
84,211	136,931	924,010	321,543	1,245,553	1,382,484
946,080	9,157,440	35,400,050	13,527,420	48,927,470	58,084,910
242,147	375,037	1,570,870	999,320	2,570,190	2,945,227
913,327	1,113,871	10,173,995	4,502,349	14,676,344	15,790,215
309,350	1,215,044	15,402,015	6,855,872	22,257,887	23,472,931
267,334	331,075	1,610,455	1,078,805	2,689,260	3,020,335

TABLE III.—AGGREGATES OF POLLS, PROPERTY

COUNTIES, CITIES AND TOWNS	TAX FOR CITY OR TOWN, COUNTY, AND STATE PURPOSES INCLUDING OVERLAYINGS				RATE OF TOTAL TAX PER $1,000	Number of Horses Assessed	Number of Cows Assessed
	On Personal Estate	On Real Estate	On Polls	Total			
DUKES COUNTY —Continued							
Oak Bluffs	$ 17,125	$115,627	$1,120	$133,872	$29 50	9	62
Tisbury	11,499	96,170	996	108,665	20 00	6	27
West Tisbury	1,135	10,270	186	11,591	14 75	30	75
Totals	$43,266	$326,174	$3,580	$373,020	–	149	471
ESSEX							
Amesbury	$51,221	$298,694	$6,606	$356,521	$37 20	93	327
Andover	94,471	379,054	6,300	479,825	29 50	147	558
Beverly	152,767	1,261,675	16,070	1,430,512	32 40	100	161
Boxford	4,566	31,207	470	36,243	31 20	82	226
Danvers	24,357	397,456	6,914	428,727	35 20	164	735
Essex	8,314	46,014	1,060	55,388	32 60	58	189
Georgetown	5,617	54,447	1,268	61,332	35 60	56	83
Gloucester	131,730	1,119,478	15,534	1,266,742	31 80	77	356
Groveland	5,932	61,888	1,472	69,292	42 00	52	123
Hamilton	14,489	122,706	1,384	138,579	23 80	211	38
Haverhill	227,343	1,713,761	29,820	1,970,924	35 20	215	905
Ipswich	24,581	269,739	3,630	297,950	42 25	176	434
Lawrence	606,158	3,290,252	50,620	3,947,030	39 60	19	23
Lynn	522,092	4,214,314	62,264	4,798,670	34 20	15	4
Lynnfield	5,621	86,607	1,224	93,452	25 20	39	168
Manchester	33,284	253,507	1,754	288,545	24 50	23	19
Marblehead	34,110	556,945	6,456	597,511	29 00	23	52
Merrimac	7,104	84,563	1,504	93,171	51 00	45	216
Methuen	80,256	661,234	12,730	754,220	40 60	138	776
Middleton	3,781	59,928	924	64,633	32 60	32	498
Nahant	12,706	202,265	1,320	216,291	35 80	–	–
Newbury	8,172	51,263	1,038	60,473	28 00	142	498
Newburyport	65,049	442,398	8,890	516,337	40 00	100	183
North Andover	46,188	277,111	4,576	327,875	40 40	140	653
Peabody	114,579	674,399	13,772	802,750	33 40	101	369
Rockport	16,292	186,192	2,706	205,190	35 00	23	102
Rowley	4,792	43,594	974	49,360	35 00	61	235
Salem	306,774	1,639,070	24,832	1,970,676	33 50	25	27
Salisbury	15,451	105,892	1,604	122,947	41 20	65	196
Saugus	33,194	437,354	9,574	480,122	29 80	60	290
Swampscott	32,806	600,963	6,608	640,377	27 00	27	3
Topsfield	7,614	61,853	728	70,195	23 00	88	250

AND TAXES, AS ASSESSED APRIL 1, 1934—Continued.

Number of Sheep Assessed	Number of Neat Cattle other than Cows Assessed	Number of Swine Assessed	Number of Dwelling Houses Assessed	Number of Acres of Land Reported Assessed	Number of Acres of Land Reported Surveyed	Number and Value of Fowl Assessed	
						Number	Value
–	4	17	1,413	3,423	4,642.8	349	$533
–	–	3	712	3,779	4,824.4	490	580
225	25	3	216	11,440	17,072.5	627	805
1,951	664	45	3,504	50,542	71,787.4	3,200	$3,052
17	92	41	2,402	7,167	8,841.1	4,175	$4,175
–	105	159	2,517	17,297	20,471.1	24,925	12,581
–	3	25	5,094	8,585	9,832.0	3,787	3,746
76	52	3	314	14,165	15,611.3	6,558	6,561
–	30	–	2,483	7,253	8,857.4	8,165	6,400
1	38	6	688	7,860	9,201.1	7,711	2,504
16	4	15	578	7,152	8,495.9	9,015	5,049
–	30	230	5,949	9,846	16,929.3	3,345	2,805
–	39	4	648	5,262	5,994.5	3,125	3,125
16	10	15	833	8,760	9,594.1	2,095	1,390
–	34	7	8,637	19,037	22,934.0	8,839	5,500
–	114	16	1,568	17,730	21,340.7	4,400	4,400
–	–	–	13,977	2,997	4,636.4	–	–
–	–	–	14,749	450	7,177.2	200	225
–	6	5	723	6,028	6,713.0	4,425	4,425
–	–	–	867	4,500	4,940.3	300	600
–	–	–	3,389	2,424	2,830.6	625	555
–	30	2	731	4,840	5,778.0	920	920
–	47	87	4,096	10,643	14,752.1	18,461	8,825
–	1	201	471	8,370	9,256.2	7,334	4,089
–	–	–	891	417	679.7	–	–
82	109	4	475	13,488	15,577.6	4,860	3,662
–	1	79	3,618	4,945	5,700.6	1,310	1,310
–	80	12	1,365	18,242	17,809.9	634	634
–	–	356	3,878	9,058	10,758.3	1,900	1,900
1	2	86	1,571	2,837	4,528.9	1,214	1,160
–	44	365	466	9,857	12,179.9	8,826	8,085
–	–	140	6,022	3,132	5,233.5	–	–
19	81	7	1,291	8,593	10,325.1	4,347	2,470
6	–	1,010	3,790	6,122	7,412.3	8,572	8,572
–	–	–	2,633	1,675	1,981.4	–	–
38	98	6	333	7,589	8,227.7	4,410	4,410

TABLE III.—AGGREGATES OF POLLS, PROPERTY

COUNTIES CITIES AND TOWNS	Number of Persons, Partnerships and Corporations Assessed			Number of Male Polls Assessed	Value of Assessed Stock in Trade	Value of Assessed Live Stock	Value of Assessed Machinery
	On Real Estate	On Personal Estate	Total				
ESSEX—Con.							
Wenham	384	154	538	393	$14,200	$40,545	$84,917
West Newbury	468	143	611	458	4,375	33,465	40,240
Totals	95,402	19,129	114,070	153,164	$5,989,092	$943,798	$53,306,601
FRANKLIN							
Ashfield	343	38	381	309	$7,420	$75,994	$122,800
Bernardston	287	18	305	294	15,800	31,359	13,495
Buckland	403	141	544	495	31,400	33,196	456,840
Charlemont	277	25	302	296	23,975	21,252	62,151
Colrain	346	40	386	499	33,575	88,150	250,695
Conway	328	136	464	309	8,750	55,555	114,670
Deerfield	661	66	727	913	30,400	57,755	183,688
Erving	319	69	388	377	9,000	7,110	407,650
Gill	212	111	323	318	4,520	25,965	400
Greenfield	2,956	740	3,696	5,030	255,900	54,050	2,105,975
Hawley	115	124	181	107	9,375	24,541	1,775
Heath	169	109	278	98	4,245	29,295	79,234
Leverett	261	15	276	208	24,280	13,860	157,034
Leyden	126	57	183	89	205	32,821	36,050
Monroe	34	2	36	96	–	2,488	271,225
Montague	1,474	273	1,747	2,308	105,945	24,330	2,299,966
New Salem	237	146	383	161	12,830	9,960	166,827
Northfield	664	316	980	628	31,960	46,616	38,519
Orange	1,462	136	1,598	1,767	106,755	31,160	296,306
Rowe	148	70	218	94	3,425	10,101	213,550
Shelburne	418	167	585	526	87,950	78,703	296,980
Shutesbury	225	76	235	74	250	4,108	44,308
Sunderland	281	17	298	324	1,650	20,850	59,040
Warwick	290	22	312	132	2,000	8,683	800
Wendell	223	69	292	116	2,380	7,028	400,484
Whately	298	29	327	347	650	48,226	7,145
Totals	12,557	3,012	15,445	15,915	$814,640	$843,156	$8,087,607
HAMPDEN							
Agawam	1,911	380	2,291	2,198	$53,500	$59,022	$762,579
Blandford	282	132	414	152	5,465	20,004	9,420
Brimfield	376	46	422	319	8,580	28,544	58 275
Chester	409	191	460	478	25,805	21,880	70,115
Chicopee	6,952	827	7,779	11,329	256,080	25,980	4,774,930
East Longmeadow	1,500	117	1,617	1,038	10,725	29,670	170,186

AND TAXES, AS ASSESSED APRIL 1, 1934—Continued.

Value of all other Assessed Tangible Personal Property	Total Value of Assessed Tangible Personal Estate	Value of Assessed Real Estate			Total Valuation of Assessed Estate April 1, 1934
		Buildings, excluding Land	Land, excluding Buildings	Total	
$281,440	$421,102	$2,759,875	$669,100	$3,428,975	$3,850,077
24,630	102,710	755,535	335,360	1,090,895	1,193,605
$17,967,083	$78,206,574	$400,036,789	$178,800,929	$578,837,718	$657,044,292
$40,325	$246,539	$497,700	$350,110	$847,810	$1,094,349
73,125	133,779	472,225	222,231	694,456	828,235
–	521,436	1,266,975	804,650	2,071,625	2,593,061
6,060	113,438	540,315	310,320	850,635	964,073
62,895	435,315	464,435	330,520	794,955	1,230,270
12,388	191,363	369,875	334,840	704,715	896,078
301,359	573,202	2,560,190	1,110,919	3,671,109	4,244,311
13,253	437,013	1,329,485	145,898	1,475,383	1,912,396
60,324	91,209	485,730	260,750	746,480	837,689
423,100	2,839,025	14,992,150	6,688,900	21,681,050	24,520,075
7,850	43,541	67,071	131,950	199,021	242,562
16,755	129,529	85,195	159,285	244,480	374,009
–	195,174	133,395	148,645	282,040	477,214
1,747	70,823	57,775	150,905	208,680	279,503
847	274,560	508,795	165,097	673,892	948,452
26,470	2,456,711	4,652,277	3,388,373	8,040,650	10,497,361
6,715	196,332	173,840	190,135	363,975	560,307
99,457	216,552	1,126,331	564,357	1,690,688	1,907,240
40,342	474,563	3,184,152	1,352,121	4,536,273	5,010,836
16,451	243,527	153,145	275,895	429,040	672,567
68,292	531,925	1,139,105	996,410	2,135,515	2,667,440
22,063	70,729	118,850	244,082	362,932	433,661
14,400	95,940	548,190	397,820	946,010	1,041,950
56,499	67,982	99,230	210,690	309,920	377,902
3,662	413,554	325,300	293,120	618,420	1,031,974
86,038	142,059	548,470	407,224	955,694	1,097,753
$1,460,417	$11,205,820	$35,900,201	$19,635,247	$55,535,448	$66,741,268
$397,248	$1,272,349	$5,443,050	$2,669,345	$8,112,395	$9,384,744
41,063	75,952	444,700	272,955	717,655	793,607
51,941	147,340	473,910	299,960	773,870	921,210
73,730	191,530	802,380	286,400	1,088,780	1,280,310
485,650	5,542,640	29,069,680	7,705,120	36,774,800	42,317,440
24,724	235,305	2,429,600	1,126,290	3,555,890	3,791,195

TABLE III.—AGGREGATES OF POLLS, PROPERTY

COUNTIES, CITIES AND TOWNS	Tax for City or Town, County, and State Purposes including Overlayings				Rate of Total Tax per $1,000	Number of Horses Assessed	Number of Cows Assessed
	On Personal Estate	On Real Estate	On Polls	Total			
ESSEX—Con.							
Wenham	$7,074	$57,607	$786	$65,467	$16 80	109	122
West Newbury	4,108	43,636	916	48,660	40 00	103	355
Totals	$2,712,593	$19,787,066	$306,328	$22,805,987	–	2,809	9,174
FRANKLIN							
Ashfield	$6,656	$22,891	$618	$30,165	$27 00	165	934
Bernardston	3,746	19,444	588	23,778	28 00	112	459
Buckland	11,472	45,575	990	58,037	22 00	96	546
Charlemont	2,518	18,884	592	21,994	22 20	125	369
Colrain	13,495	24,644	998	39,137	31 00	220	897
Conway	5,970	21,987	618	28,575	31 20	152	974
Deerfield	14,903	95,449	1,826	112,178	26 00	278	688
Erving	11,362	38,360	754	50,476	26 00	26	95
Gill	3,283	26,873	636	30,792	36 00	96	337
Greenfield	95,391	728,483	10,060	833,934	33 60	177	668
Hawley	1,437	6,568	214	8,219	33 00	79	234
Heath	5,051	9,535	196	14,782	39 00	100	289
Leverett	8,587	12,411	416	21,414	44 00	82	220
Leyden	2,620	7,721	178	10,519	37 00	76	410
Monroe	3,514	8,626	192	12,332	12 80	15	38
Montague	93,355	305,544	4,616	403,515	38 00	131	426
New Salem	5,301	9,827	322	15,450	27 00	57	122
Northfield	6,496	50,721	1,256	58,473	30 00	152	897
Orange	20,406	195,060	3,534	219,000	43 00	115	480
Rowe	6,575	11,584	188	18,347	27 00	55	161
Shelburne	11,170	44,846	1,052	57,068	21 00	129	755
Shutesbury	2,093	10,743	148	12,984	29 60	26	48
Sunderland	2,878	28,380	648	31,906	30 00	113	274
Warwick	2,515	11,467	264	14,246	37 00	35	88
Wendell	11,496	17,192	232	28,920	27 80	42	93
Whately	3,409	22,937	694	27,040	24 00	168	488
Totals	$355,699	$1,795,752	$31,830	$2,183,281	–	2,822	10,990
HAMPDEN							
Agawam	$38,170	$243,372	$4,396	$285,938	$30 00	227	625
Blandford	2,278	21,530	304	24,112	30 00	66	196
Brimfield	4,715	24,763	638	30,116	32 00	94	419
Chester	7,853	44,640	956	53,449	41 00	68	237
Chicopee	230,019	1,526,154	22,658	1,778,831	41 50	118	322
East Longmeadow	8,000	120,900	2,076	130,976	34 00	78	357

AND TAXES, AS ASSESSED APRIL 1, 1934—Continued.

Number of Sheep Assessed	Number of Neat Cattle other than Cows Assessed	Number of Swine Assessed	Number of Dwelling Houses Assessed	Number of Acres of Land Reported Assessed	Number of Acres of Land Reported Surveyed	Number and Value of Fowl Assessed	
						Number	Value
–	2	7	372	4,617	5,252.5	2,550	$1,730
6	122	1	420	8,024	9,381.1	5,760	5,760
278	1,174	2,889	97,889	268,962	329,234.8	162,788	$117,568
44	474	17	326	24,737	25,807.3	4,268	$3,201
24	244	34	226	13,735	15,048.0	2,840	1,740
65	244	6	366	11,714	12,841.8	3,068	1,698
62	256	18	238	15,496	16,961.3	2,154	1,077
523	681	23	368	26,362	27,791.4	13,922	10,442
86	431	11	278	21,420	24,254.8	3,380	1,700
21	349	159	632	19,297	21,481.6	2,795	2,795
–	31	7	293	8,639	9,113.0	425	425
1	202	27	223	8,485	9,421.0	4,503	3,370
34	228	35	3,230	13,492	13,980.9	4,561	4,561
16	138	5	94	15,150	19,857.0	865	698
157	265	19	125	15,731	15,991.8	1,471	832
–	83	7	189	12,716	14,668.2	2,903	1,742
25	223	3	79	11,618	11,657.7	513	309
6	7	5	47	4,288	6,969.0	40	60
55	211	10	1,437	16,400	20,503.0	700	425
18	44	6	165	12,376	19,414.4	2,864	1,725
–	288	18	656	18,709	22,556.0	3,270	1,635
15	161	10	1,357	20,774	22,917.2	3,462	2,550
77	93	6	118	15,689	15,390.5	183	137
247	537	45	365	13,990	15,015.5	5,215	4,665
–	28	13	116	13,271	17,410.6	138	160
2	92	43	245	8,608	9,458.8	1,493	885
10	45	24	135	19,205	24,088.0	1,463	1,463
7	27	13	117	14,852	20,425.4	398	398
–	207	20	165	12,146	13,321.4	3,670	1,835
495	5,589	584	11,590	388,900	446,345.6	70,564	$50,528
16	183	698	1,638	13,950	15,583.1	8,135	$7,495
165	105	8	239	20,817	34,184.9	2,358	1,769
9	143	11	334	19,174	22,735.7	3,698	2,665
68	123	5	385	22,326	23,745.0	3,564	2,105
–	3	138	5,782	12,800	15,381.1	1,150	1,100
–	97	82	853	7,743	8,347.7	7,675	3,070

TABLE III.—AGGREGATES OF POLLS, PROPERTY

COUNTIES CITIES AND TOWNS	Number of Persons, Partnerships and Corporations Assessed			Number of Male Polls Assessed	Value of Assessed Stock in Trade	Value of Assessed Live Stock	Value of Assessed Machinery
	On Real Estate	On Personal Estate	Total				
HAMPDEN—Con.							
Granville	117	30	147	228	$7,515	$29,372	$1,183,352
Hampden	300	99	399	296	4,025	27,853	14,086
Holland	216	9	225	65	–	2,384	4,000
Holyoke	4,777	1,626	6,403	16,473	1,482,150	35,270	8,567,500
Longmeadow	2,387	235	2,440	1,523	8,000	10,080	269,332
Ludlow	1,395	253	1,648	2,197	561,917	52,425	2,072,311
Monson	874	238	1,112	1,155	31,600	46,951	266,528
Montgomery	114	13	127	67	–	12,746	25,250
Palmer	1,572	900	2,472	2,669	161,115	49,000	1,519,299
Russell	177	12	189	382	6,250	5,429	1,296,180
Southwick	548	289	837	472	11,040	74,745	44,527
Springfield	18,210	6,761	24,971	43,947	1,332,140	15,600	14,040,200
Tolland	99	66	165	52	400	7,749	10,300
Wales	243	16	259	137	4,250	9,349	10,000
West Springfield	3,840	586	4,426	5,143	87,412	22,580	2,453,286
Westfield	3,699	897	4,596	5,729	224,470	63,270	1,392,890
Wilbraham	734	51	785	844	7,675	32,934	243,810
Totals	50,732	13,774	64,184	96,893	$4,290,114	$682,837	$39,258,356
HAMPSHIRE							
Amherst	1,804	480	2,284	1,859	$168,135	$92,995	$490,898
Belchertown	645	61	706	701	48,625	84,460	51,040
Chesterfield	262	86	275	156	11,140	24,630	99,572
Cummington	223	143	263	195	8,600	28,660	37,760
Easthampton	1,801	113	1,914	3,105	102,993	40,235	1,732,357
Enfield	50	71	109	183	5,750	11,570	62,560
Goshen	147	69	156	84	4,675	12,835	14,525
Granby	78	35	113	329	3,700	75,800	86,110
Greenwich	296	60	356	79	4,400	9,439	14,069
Hadley	630	343	973	743	9,125	100,815	130,688
Hatfield	543	36	579	711	11,515	28,860	73,685
Huntington	437	163	600	450	17,200	28,510	32,725
Middlefield	144	92	236	87	2,200	21,916	19,662
Northampton	4,052	379	4,431	6,053	406,080	46,230	1,967,300
Pelham	211	83	294	155	5,798	11,231	52,943
Plainfield	175	97	272	102	3,350	19,348	3,035
Prescott	28	6	34	8	1,500	1,733	–
South Hadley	1,519	235	1,754	2,000	45,150	50,600	610,825
Southampton	359	52	411	299	4,655	50,045	64,780

AND TAXES, AS ASSESSED APRIL 1, 1934—Continued.

Value of all other Assessed Tangible Personal Property	Total Value of Assessed Tangible Personal Estate	Value of Assessed Real Estate			Total Valuation of Assessed Estate April 1, 1934
		Buildings, excluding Land	Land, excluding Buildings	Total	
$19,335	$1,239,574	$307,750	$236,488	$544,238	$1,783,812
3,577	49,541	371,725	231,580	603,305	652,846
9,573	15,957	98,125	107,780	205,905	221,862
1,310,270	11,395,190	44,721,040	29,052,770	73,773,810	85,169,000
283,500	570,912	7,458,970	3,403,775	10,862,745	11,433,657
186,615	2,873,268	4,370,835	996,595	5,367,430	8,240,698
62,915	407,994	1,987,425	505,685	2,493,110	2,901,104
15,361	53,357	87,755	88,239	175,994	229,351
368,585	2,097,999	4,398,198	1,662,159	6,060,357	8,158,356
92,386	1,400,245	1,949,905	626,325	2,576,230	3,976,475
61,753	192,065	1,053,755	673,600	1,727,355	1,919,420
9,582,820	24,970,760	148,155,220	112,014,040	260,169,260	285,140,020
26,625	45,074	139,145	196,050	335,195	380,269
16,644	40,243	205,460	113,559	319,019	359,262
242,025	2,805,303	16,428,654	5,931,205	22,359,859	25,165,162
286,404	1,967,034	13,317,760	4,483,860	17,801,620	19,768,654
197,668	482,087	1,760,749	837,042	2,597,791	3,079,878
$13,840,412	$58,071,719	$285,475,791	$173,520,822	$458,996,613	$517,068,332
$480,131	$1,232,159	$6,375,972	$1,726,698	$8,102,670	$9,334,829
54,125	238,250	739,585	482,075	1,221,660	1,459,910
7,646	142,988	192,185	211,425	403,610	546,598
15,430	90,450	256,545	143,005	399,550	490,000
272,426	2,148,011	7,378,416	1,421,417	8,799,833	10,947,844
13,410	93,290	358,335	138,645	496,980	590,270
7,096	39,131	165,550	152,680	318,230	357,361
14,374	179,984	367,550	377,240	744,790	924,774
20,081	47,989	425,670	212,438	638,108	686,097
63,935	304,563	1,619,250	1,009,220	2,628,470	2,933,033
74,662	188,722	1,472,825	929,540	2,402,365	2,591,087
85,405	163,840	621,055	249,185	870,240	1,034,080
18,437	62,215	144,490	109,810	254,300	316,515
659,360	3,078,970	17,474,490	5,822,740	23,297,230	26,376,200
38,004	107,976	258,600	350,683	609,283	717,259
50,356	76,089	142,725	113,775	256,500	332,589
365	3,598	4,375	25,413	29,788	33,386
165,882	872,457	6,369,810	1,801,650	8,171,460	9,043,917
6,122	125,602	519,230	275,610	794,840	920,442

TABLE III.—AGGREGATES OF POLLS, PROPERTY

COUNTIES CITIES AND TOWNS	Tax for City, or Town, County, and State Purposes including Overlayings				Rate of Total Tax per $1,000	Number of Horses Assessed	Number of Cows Assessed
	On Personal Estate	On Real Estate	On Polls	Total			
HAMPDEN—Con.							
Granville	$29,750	$13,061	$456	$43,267	$24 00	78	300
Hampden	1,684	20,512	592	22,788	34 00	92	363
Holland	558	7,207	130	7,895	35 00	21	42
Holyoke	324,763	2,102,553	32,946	2,460,262	28 50	146	304
Longmeadow	16,556	315,020	3,046	334,622	29 00	58	49
Ludlow	121,541	227,044	4,394	352,979	42 30	130	890
Monson	18,196	111,193	2,310	131,699	44 60	137	788
Montgomery	1,467	4,840	134	6,441	27 50	32	227
Palmer	75,528	218,172	5,338	299,038	36 00	115	736
Russell	23,664	43,538	764	67,966	16 90	16	61
Southwick	6,338	57,002	944	64,284	33 00	177	892
Springfield	741,612	7,727,015	87,894	8,556,521	29 70	121	56
Tolland	1,307	9,721	104	11,132	29 00	22	145
Wales	1,054	8,358	274	9,686	26 20	35	139
West Springfield	95,380	760,235	10,286	865,901	34 00	117	171
Westfield	69,830	631,957	11,458	713,245	35 50	256	943
Wilbraham	15,908	85,727	1,688	103,323	33 00	100	381
Totals	$1,836,171	$14,324,514	$193,786	$16,354,471	–	2,304	8,643
HAMPSHIRE							
Amherst	$34,993	$230,116	$3,718	$268,827	$28 40	299	1,293
Belchertown	10,006	51,310	1,402	62,718	42 00	246	1,371
Chesterfield	4,918	13,884	312	19,114	34 40	84	262
Cummington	3,618	15,982	390	19,990	40 00	100	327
Easthampton	69,811	285,997	6,210	362,018	32 50	139	442
Enfield	2,239	11,927	366	14,532	24 00	31	145
Goshen	1,409	11,456	168	13,033	36 00	35	153
Granby	5,976	24,727	658	31,361	33 20	192	1,017
Greenwich	988	13,145	158	14,291	20 60	35	89
Hadley	7,218	62,295	1,486	70,999	23 70	390	1,019
Hatfield	4,397	55,975	1,422	61,794	23 30	245	244
Huntington	5,406	28,718	900	35,024	33 00	77	307
Middlefield	1,991	8,137	174	10,302	32 00	63	210
Northampton	97,911	740,852	12,106	850,869	31 80	251	731
Pelham	2,635	14,866	310	17,811	24 40	47	119
Plainfield	3,120	10,516	204	13,840	41 00	71	210
Prescott	67	557	16	640	18 70	7	24
South Hadley	26,697	250,046	4,000	280,743	30 60	129	642
Southampton	3,265	20,666	598	24,529	26 00	173	778

AND TAXES, AS ASSESSED APRIL 1, 1934—Continued.

Number of Sheep Assessed	Number of Neat Cattle other than Cows Assessed	Number of Swine Assessed	Number of Dwelling Houses Assessed	Number of Acres of Land Reported Assessed	Number of Acres of Land Reported Surveyed	Number and Value of Fowl Assessed	
						Number	Value
25	161	6	234	25,672	27,698.9	3,092	$1,855
12	134	35	274	12,198	12,605.2	3,594	2,875
4	27	155	171	7,532	8,270.0	220	45
4	72	140	7,395	9,432	14,628.8	1,810	1,660
–	18	2	1,375	4,911	6,157.8	1,700	1,700
–	111	1	1,396	16,280	18,226.5	2,765	2,105
32	203	10	878	25,400	28,772.4	5,555	3,338
3	88	6	66	7,631	9,684.8	712	646
4	195	29	1,500	18,339	20,568.4	3,755	3,755
8	38	6	272	8,204	11,554.7	95	95
–	247	18	548	18,909	20,345.2	4,075	3,260
–	2	667	28,044	21,176	21,175.8	3,373	2,439
–	66	–	99	16,353	21,001.8	605	605
21	50	6	224	9,234	10,390.8	575	431
–	7	81	3,216	8,971	11,224.5	5,951	3,870
12	286	25	3,591	25,309	30,419.0	10,161	6,097
6	101	71	645	13,087	14,406.5	6,512	4,941
389	2,460	2,200	59,159	345,448	407,108.6	81,130	$57,921
6	349	61	1,424	16,865	17,785.8	15,071	$11,135
6	296	36	601	29,803	33,804.5	21,542	7,765
39	178	9	226	19,339	20,060.6	1,094	1,094
47	215	8	203	13,610	14,836.3	2,523	1,860
–	122	56	1,621	6,350	8,736.0	1,100	350
5	42	4	162	7,211	11,306.3	1,745	1,745
74	80	3	122	9,824	11,336.3	1,009	755
6	263	97	256	16,489	18,083.7	5,961	3,243
–	33	1	202	11,256	12,612.7	4,590	2,969
2	424	136	553	13,137	15,863.4	4,780	2,390
375	77	–	467	8,943	10,878.7	850	595
39	128	10	398	14,700	17,143.6	2,720	2,400
152	178	11	108	14,165	15,518.9	1,255	804
–	81	114	5,003	18,945	22,796.1	2,660	1,330
13	48	3	144	16,062	15,746.6	2,861	2,459
9	139	1	138	13,191	13,691.6	2,134	2,134
–	12	1	7	1,871	11,827.7	125	48
–	174	56	1,294	11,978	11,782.3	6,155	2,665
146	263	16	266	18,031	18,556.0	8,373	4,270

TABLE III.—AGGREGATES OF POLLS, PROPERTY

COUNTIES CITIES AND TOWNS	Number of Persons, Partnerships and Corporations Assessed			Number of Male Polls Assessed	Value of Assessed Stock in Trade	Value of Assessed Live Stock	Value of Assessed Machinery
	On Real Estate	On Personal Estate	Total				
HAMPSHIRE—Con.							
Ware	1,250	388	1,638	2,383	$122,955	$71,530	$856,915
Westhampton	192	65	262	119	–	29,250	16,325
Williamsburg	484	148	632	556	24,200	32,567	47,101
Worthington	253	28	281	172	2,150	25,384	1,075
Totals	15,583	3,233	18,573	20,529	$1,013,896	$898,643	$6,465,950
MIDDLESEX							
Acton	766	63	829	873	$31,975	$41,590	$513,057
Arlington	10,074	1,060	11,134	11,878	117,075	4,779	2,665,069
Ashby	367	154	381	355	7,550	29,395	6,607
Ashland	644	21	665	763	14,350	10,340	136,260
Ayer	681	135	816	929	106,475	9,200	217,300
Bedford	680	43	723	555	97,770	26,512	122,667
Belmont	5,600	1,605	7,205	7,263	45,430	5,625	441,490
Billerica	4,532	242	4,774	2,095	22,875	30,762	655,819
Boxborough	166	69	235	134	–	17,259	–
Burlington	1,125	117	1,242	625	7,800	15,934	21,300
Cambridge	10,358	2,861	13,219	32,733	1,326,750	3,725	13,281,725
Carlisle	295	80	375	235	1,000	32,304	–
Chelmsford	2,182	423	2,605	2,293	24,035	54,130	763,655
Concord	1,553	249	1,802	1,989	81,535	58,585	509,710
Dracut	2,228	8	2,236	1,922	14,700	58,733	415,250
Dunstable	220	73	293	141	1,545	32,737	42,885
Everett	5,936	1,014	6,950	14,153	915,200	2,550	10,582,900
Framingham	3,862	726	4,588	6,592	657,895	65,032	3,135,184
Groton	1,361	258	1,619	835	8,110	55,174	443,982
Holliston	889	44	933	905	39,250	28,528	127,443
Hopkinton	1,071	206	1,277	813	24,400	55,195	163,375
Hudson	1,573	362	1,935	2,552	89,945	23,350	582,298
Lexington	3,450	548	3,998	3,326	43,500	49,635	953,071
Lincoln	380	120	413	512	5,385	61,424	195,229
Littleton	1,594	437	2,031	556	20,100	64,045	125,536
Lowell	12,275	3,239	15,514	27,359	938,450	11,200	10,941,387
Malden	8,925	897	9,822	17,540	504,750	8,525	5,407,275
Marlborough	2,617	703	3,320	4,956	300,765	62,440	1,338,410
Maynard	1,032	214	1,246	2,399	131,300	7,850	1,125,550
Medford	10,356	791	11,147	18,249	362,500	4,950	3,094,900
Melrose	5,327	1,019	6,346	7,299	225,050	15,800	1,365,750
Natick	3,500	285	3,785	4,411	119,250	43,700	1,129,000
Newton	13,841	7,866	21,707	19,504	477,150	26,450	6,140,600

AND TAXES, AS ASSESSED APRIL 1, 1934.—Continued.

Value of all other Assessed Tangible Personal Property	Total Value of Assessed Tangible Personal Estate	Value of Assessed Real Estate			Total Valuation of Assessed Estate April 1, 1934
		Buildings, excluding Land	Land, excluding Buildings	Total	
$140,890	$1,192,290	$3,814,965	$1,570,075	$5,385,040	$6,577,330
56,385	101,960	124,100	157,650	281,750	383,710
60,166	164,034	817,960	295,020	1,112,980	1,277,014
102,305	130,914	251,650	164,880	416,530	547,444
$2,406,993	$10,785,482	$49,895,333	$17,740,874	$67,636,207	$78,421,689
$34,150	$620,772	$2,450,433	$717,905	$3,168,338	$3,789,110
672,227	3,459,150	45,385,650	12,099,050	57,484,700	60,943,850
36,168	79,720	635,763	317,335	953,098	1,032,818
109,840	270,790	1,870,220	488,070	2,358,290	2,629,080
283,825	616,800	2,144,400	821,450	2,965,850	3,582,650
1,900	248,849	1,866,315	776,677	2,642,992	2,891,841
638,240	1,130,785	36,021,400	12,284,475	48,305,875	49,436,660
391,769	1,101,225	6,180,890	1,679,021	7,859,911	8,961,136
8,883	26,142	161,770	203,025	364,795	390,937
147,677	192,711	1,383,753	802,635	2,186,388	2,379,099
766,500	15,378,700	108,886,700	58,616,000	167,502,700	182,881,400
117,570	150,874	657,585	235,783	893,368	1,044,242
10,600	852,420	4,296,720	1,540,480	5,837,200	6,689 620
591,860	1,241,690	6,131,580	2,267,015	8,398,595	9,640,285
7,662	496,345	2,432,625	1,088,845	3,521,470	4,017,815
24,971	102,138	166,360	187,505	353,865	456,003
750	11,501,400	48,942,725	13,876,575	62,819,300	74,320,700
570,676	4,428,787	22,015,520	7,372,595	29,388,115	33,816,902
220,095	727,361	2,203,501	924,791	3,128,292	3,855,653
159,533	354,754	2,456,015	699,460	3,155,475	3,510,229
192,590	435,560	1,682,290	705,750	2,388,040	2,823,600
158,325	853,918	4,983,560	984,840	5,968,400	6,822,318
480,194	1,526,400	14,146,400	5,867,322	20,013,722	21,540,122
88,466	350,504	1,893,935	823,415	2,717,350	3,067,854
218,144	427,825	1,493,445	870,865	2,364,310	2,792,135
765,450	12,656,487	66,213,800	31,431,700	97,645,500	110,301,987
714,700	6,635,250	48,878,400	15,208,150	64,086,550	70,721,800
120,395	1,822,010	10,595,900	3,690,141	14,286,041	16,108,051
–	1,264,700	4,035,165	943,395	4,978,560	6,243,260
49,250	3,511,600	61,065,700	16,758,150	77,823,850	81,335,450
469,950	2,076,550	26,718,150	7,896,500	34,614,650	36,691,200
373,525	1,745,475	12,979,850	4,049,650	17,029,500	18,774,975
9,763,850	16,408,050	103,437,650	44,041,500	147,479,150	163,887,200

TABLE III.—AGGREGATES OF POLLS, PROPERTY

COUNTIES CITIES AND TOWNS	Tax for City or Town, County, and State Purposes including Overlayings				Rate of Total Tax per $1,000	Number of Horses Assessed	Number of Cows Assessed
	On Personal Estate	On Real Estate	On Polls	Total			
HAMPSHIRE—Con.							
Ware	$42,207	$190,630	$4,766	$237,603	$35 40	$189	$862
Westhampton	3,568	9,861	238	13,667	35 00	65	319
Williamsburg	5,249	35,615	1,112	41,976	32 00	96	412
Worthington	4,909	15,620	344	20,873	37 50	90	316
Totals	$342,598	$2,102,898	$41,058	$2,486,554	–	$3,054	$11,292
MIDDLESEX							
Acton	$15,892	$81,109	$1,746	$98,747	$25 60	$117	$489
Arlington	114,152	1,896,995	23,756	2,034,903	33 00	37	9
Ashby	2,615	31,261	710	34,586	32 80	105	398
Ashland	9,261	80,653	1,526	91,440	34 20	38	112
Ayer	20,231	97,279	1,858	119,368	32 80	21	104
Bedford	8,411	89,333	1,110	98,854	33 80	90	279
Belmont	28,722	1,226,987	14,526	1,270,235	25 40	25	6
Billerica	39,644	282,956	4,190	326,790	36 00	105	464
Boxborough	648	9,047	268	9,963	24 80	53	186
Burlington	6,282	71,277	1,250	78,809	32 60	90	82
Cambridge	587,466	6,398,603	65,466	7,051,535	38 20	75	2
Carlisle	4,224	25,014	470	29,708	28 00	52	287
Chelmsford	25,572	175,116	4,586	205,274	30 00	145	599
Concord	45,197	305,709	3,978	354,884	36 40	215	449
Dracut	22,335	158,466	3,844	184,645	45 00	222	1,288
Dunstable	3,421	11,855	282	15,558	33 50	74	356
Everett	409,449	2,236,367	28,306	2,674,122	35 60	18	29
Framingham	134,193	890,461	13,184	1,037,838	30 30	181	539
Groton	22,694	97,602	1,670	121,966	31 20	161	327
Holliston	12,061	107,286	1,810	121,157	34 00	56	154
Hopkinton	14,809	81,193	1,626	97,628	34 00	96	310
Hudson	34,156	238,736	5,104	277,996	40 00	72	244
Lexington	50,371	660,454	6,652	717,477	33 00	151	473
Lincoln	9,113	70,651	1,024	80,788	26 00	93	296
Littleton	7,701	42,557	1,112	51,370	18 00	119	585
Lowell	491,072	3,788,645	54,718	4,334,435	38 80	73	76
Malden	241,523	2,332,750	35,080	2,609,353	36 40	38	134
Marlborough	63,042	494,298	9,912	567,252	34 60	118	578
Maynard	50,588	199,142	4,798	254,528	40 00	16	84
Medford	129,929	2,879,482	36,498	3,045,909	37 00	59	13
Melrose	68,526	1,142,283	14,598	1,225,407	33 00	43	186
Natick	59,695	582,409	8,822	650,926	34 20	99	268
Newton	436,454	3,922,945	39,008	4,398,407	26 60	118	166

AND TAXES, AS ASSESSED APRIL 1, 1934—Continued.

Number of Sheep Assessed	Number of Neat Cattle other than Cows Assessed	Number of Swine Assessed	Number of Dwelling Houses Assessed	Number of Acres of Land Reported Assessed	Number of Acres of Land Reported Surveyed	Number and Value of Fowl Assessed	
						Number	Value
3	193	26	1,207	17,228	18,494.7	3,720	$3,720
13	190	19	149	16,075	17,523.4	3,320	2,350
77	273	36	458	15,067	16,403.9	6,263	5,010
152	186	20	225	19,857	20,555.4	678	509
1,164	3,944	724	15,234	329,997	375,344.5	100,529	$61,600
14	37	56	721	12,234	12,999.1	16,282	$11,535
–	2	–	7,140	2,412	3,572.1	411	504
–	105	12	308	14,860	15,324.0	6,206	3,105
–	37	–	585	6,828	8,292.0	2,325	1,585
1	3	7	710	4,165	5,979.8	2,367	1,800
–	12	1,135	485	7,197	8,866.8	6,419	3,210
–	–	–	4,433	2,512	2,983.1	1,530	2,295
8	81	35	3,059	15,046	16,617.1	10,739	5,371
–	42	8	105	6,558	6,653.7	4,413	3,372
–	14	299	674	6,830	7,603.3	5,272	4,609
–	–	–	13,497	4,178	4,570.3	–	–
2	105	7	197	9,312	9,884.3	19,097	9,976
5	86	121	1,838	13,383	14,692.4	19,655	14,741
–	81	485	1,438	14,915	16,492.2	6,278	6,040
14	135	220	1,658	12,242	13,630.9	8,315	4,108
–	82	16	118	10,386	10,993.6	5,710	5,710
–	–	–	6,781	1,677	2,396.7	–	–
7	83	207	4,171	13,413	16,347.0	9,175	6,542
2	110	30	945	18,978	21,245.0	8,260	7,854
1	46	19	758	11,190	12,222.0	9,875	4,493
5	236	96	950	14,765	17,870.0	8,174	8,220
2	42	28	1,667	6,633	7,559.2	6,490	6,490
–	36	697	2,549	9,234	10,641.0	8,890	8,890
8	80	2,389	393	8,736	9,550.1	5,705	6,199
27	153	3	769	10,665	11,098.4	16,293	9,075
–	–	–	20,251	6,082	9,131.3	1,765	1,900
–	–	–	12,298	2,423	3,285.1	–	–
56	259	168	2,838	11,749	14,104.7	8,904	8,915
–	4	315	1,408	2,842	3,425.6	2,575	1,250
–	–	–	10,628	5,100	5,609.5	–	–
–	–	–	5,432	2,150	3,070.2	360	180
–	7	200	3,041	8,079	10,233.0	2,650	2,650
–	1	13	13,751	8,443	11,733.0	1,653	1,750

TABLE III.—AGGREGATES OF POLLS, PROPERTY

COUNTIES CITIES AND TOWNS	Number of Persons, Partnerships and Corporations Assessed			Number of Male Polls Assessed	Value of Assessed Stock in Trade	Value of Assessed Live Stock	Value of Assessed Machinery
	On Real Estate	On Personal Estate	Total				
MIDDLESEX—Con.							
North Reading	1,518	39	1,557	677	$11,550	$17,805	$2,994
Pepperell	740	262	1,002	948	37,610	41,561	396,323
Reading	2,835	544	3,379	3,200	66,442	19,827	389,245
Sherborn	338	116	454	345	3,065	44,200	10,225
Shirley	456	120	576	646	21,720	14,443	445,803
Somerville	12,471	1,814	14,285	30,862	802,000	5,600	2,660,800
Stoneham	2,285	169	2,454	3,279	38,675	17,550	733,625
Stow	411	228	487	390	10,655	35,103	84,145
Sudbury	951	140	1,091	487	6,500	45,385	3,535
Tewksbury	2,040	24	2,064	946	16,332	32,045	1,573,432
Townsend	675	36	711	647	19,503	22,433	196,066
Tyngsborough	715	282	1,047	440	15,915	17,182	3,550
Wakefield	4,276	746	5,022	5,046	365,985	19,585	340,565
Waltham	7,133	1,170	8,303	11,464	292,300	58,850	6,408,800
Watertown	5,999	1,019	7,018	10,767	420,540	6,065	3,708,130
Wayland	1,344	29	1,373	949	17,100	40,819	117,751
Westford	823	279	1,102	1,068	12,930	48,125	437,772
Weston	753	385	876	1,352	21,000	46,565	33,092
Wilmington	3,654	217	3,871	1,246	25,715	27,770	11,865
Winchester	3,051	962	4,013	3,854	128,275	9,100	195,550
Woburn	4,329	539	4,868	5,938	204,360	41,975	3,389,310
Totals	176,257	35,052	210,718	281,295	$9,382,037	$1,629,446	$87,787,262
NANTUCKET							
Nantucket	2,545	379	2,924	1,218	$120,060	$25,130	$222,330
NORFOLK							
Avon	749	89	838	725	$19,525	$18,150	$147,150
Bellingham	1,338	224	1,562	910	13,744	35,352	178,148
Braintree	4,398	333	4,731	4,980	73,600	17,650	559,500
Brookline	5,593	8,612	14,205	12,931	247,800	34,200	377,850
Canton	1,394	111	1,505	1,754	18,700	39,740	1,249,200
Cohasset	967	303	1,270	1,032	25,900	27,975	93,150
Dedham	4,250	472	4,722	4,561	45,950	11,300	403,900
Dover	164	379	451	426	4,500	43,375	6,900
Foxborough	1,407	284	1,691	1,440	24,325	21,345	316,013
Franklin	1,752	393	2,145	2,256	94,425	59,145	1,099,970
Holbrook	912	66	978	1,000	104,000	16,302	158,780
Medfield	577	143	720	744	19,442	21,633	28,641
Medway	1,013	178	1,028	980	29,225	29,995	284,075
Millis	795	100	895	646	16,338	22,825	223,815

AND TAXES, AS ASSESSED APRIL 1, 1934—Continued.

Value of all other Assessed Tangible Personal Property	Total Value of Assessed Tangible Personal Estate	Value of Assessed Real Estate			Total Valuation of Assessed Estate April 1, 1934
		Buildings, excluding Land	Land, excluding Buildings	Total	
$103,174	$135,523	$1,644,605	$672,870	$2,317,475	$2,452,998
41,415	516,909	1,789,027	602,450	2,391,477	2,908,386
567,464	1,042,978	11,926,215	3,637,015	15,563,230	16,606,208
229,431	286,921	1,132,400	506,925	1,639,325	1,926,246
11,762	493,728	1,194,865	323,021	1,517,886	2,011,614
3,125,400	6,593,800	84,306,650	27,200,050	111,506,700	118,100,500
66,550	856,400	10,045,525	3,605,100	13,650,625	14,507,025
35,587	165,490	773,630	470,250	1,243,880	1,409,370
291,500	346,920	1,478,565	557,560	2,036,125	2,383,045
17,750	1,639,559	2,029,240	858,212	2,887,452	4,527,011
33,150	271,152	1,449,860	557,631	2,007,491	2,278,643
102,284	138,931	730,875	342,884	1,073,759	1,212,690
533,380	1,259,515	16,166,375	4,025,785	20,192,160	21,451,675
661,900	7,421,850	36,106,850	13,360,650	49,467,500	56,889,350
562,090	4,696,825	38,734,800	9,736,485	48,471,285	53,168,110
343,067	518,737	3,414,792	1,729,306	5,144,098	5,662,835
310,792	809,619	2,370,770	741,195	3,111,965	3,921,584
902,019	1,002,676	6,064,825	2,918,825	8,983,650	9,986,326
179,458	244,808	3,196,118	945,330	4,141,448	4,386,256
1,534,125	1,867,050	22,654,350	7,300,400	29,954,750	31,821,800
185,305	3,820,950	12,943,200	4,495,715	17,438,915	21,259,865
$28,027,338	$126,826,083	$914,567,707	$334,857,729	$1,249,425,436	$1,376,251,519
$801,820	$1,169,340	$7,443,970	$3,415,210	$10,859,180	$12,028,520
$8,675	$193,500	$1,232,450	$399,950	$1,632,400	$1,825,900
3,729	230,973	1,557,890	578,345	2,136,235	2,367,208
541,600	1,192,350	16,456,775	7,847,975	24,304,750	25,497,100
13,479,650	14,139,500	97,127,100	51,765,400	148,892,500	163,032,000
71,400	1,379,040	4,935,800	2,050,290	6,986,090	8,365,130
605,317	752,342	6,259,277	3,383,712	9,642,989	10,395,331
2,314,325	2,775,475	16,713,500	5,614,175	22,327,675	25,103,150
365,022	419,797	2,553,940	784,702	3,338,642	3,758,439
186,738	548,421	3,825,725	1,220,025	5,045,750	5,594,171
109,585	1,363,125	5,649,270	1,748,615	7,397,885	8,761,010
116,546	395,628	2,164,040	561,795	2,725,835	3,121,463
151,855	221,571	1,966,441	520,071	2,486,512	2,708,083
229,560	572,855	2,056,590	558,275	2,614,865	3,187,720
209,916	472,894	2,139,765	396,115	2,535,880	3,008,774

TABLE III.— AGGREGATES OF POLLS, PROPERTY

COUNTIES CITIES AND TOWNS	TAX FOR CITY OR TOWN, COUNTY, AND STATE PURPOSES INCLUDING OVERLAYINGS				RATE OF TOTAL TAX PER $1,000	Number of Horses Assessed	Number of Cows Assessed
	On Personal Estate	On Real Estate	On Polls	Total			
MIDDLESEX—Con.							
North Reading	$4,404	$75,318	$1,354	$81,076	$32 50	34	198
Pepperell	13,284	61,462	1,896	76,642	25 70	123	462
Reading	34,209	510,474	6,400	551,083	32 80	41	113
Sherborn	8,321	47,540	690	56,551	29 00	99	445
Shirley	16,293	50,090	1,292	67,675	33 00	50	205
Somerville	243,970	4,125,748	61,724	4,431,442	37 00	57	–
Stoneham	27,747	442,280	6,558	476,585	32 40	35	172
Stow	5,957	44,780	780	51,517	36 00	93	444
Sudbury	9,366	54,976	974	65,316	27 00	140	537
Tewksbury	49,187	86,623	1,892	137,702	30 00	86	702
Townsend	7,402	54,804	1,294	63,500	27 30	99	235
Tyngsborough	5,891	45,527	880	52,298	42 40	48	234
Wakefield	42,823	686,533	10,092	739,448	34 00	38	73
Waltham	249,374	1,662,108	22,928	1,934,410	33 60	87	223
Watertown	158,753	1,638,329	21,534	1,818,616	33 80	24	38
Wayland	13,228	131,174	1,898	146,300	25 50	80	242
Westford	32,385	124,478	2,136	158,999	40 00	115	445
Weston	20,555	184,165	2,704	207,424	20 50	186	352
Wilmington	8,544	144,536	2,492	155,572	34 90	55	167
Winchester	52,277	838,733	7,708	898,718	28 00	50	27
Woburn	160,098	730,695	11,876	902,669	41 90	109	331
Totals	$4,333,517	$42,449,294	$562,590	$47,345,401	–	4,624	15,217
NANTUCKET							
Nantucket	$28,064	$260,620	$2,436	$291,120	$24 00	64	326
NORFOLK							
Avon	$5,572	$47,013	$1,450	$54,035	$28 80	22	187
Bellingham	7,853	72,632	1,820	82,305	34 00	78	411
Braintree	40,540	826,361	9,960	876,861	34 00	87	116
Brookline	308,241	3,245,856	25,862	3,579,959	21 80	69	38
Canton	46,611	236,130	3,508	286,249	33 80	89	263
Cohasset	19,861	254,575	2,064	276,500	26 40	71	127
Dedham	95,476	768,072	9,122	872,670	34 40	45	104
Dover	9,613	76,452	852	86,917	22 90	181	96
Foxborough	19,195	176,601	2,880	198,676	35 00	40	215
Franklin	39,803	216,019	4,512	260,334	29 20	146	424
Holbrook	13,688	94,314	2,000	110,002	34 60	17	184
Medfield	7,976	89,514	1,488	98,978	36 00	69	141
Medway	16,612	75,831	1,960	94,403	29 00	62	425
Millis	12,437	66,694	1,292	80,423	26 30	77	295

AND TAXES, AS ASSESSED APRIL 1, 1934—Continued.

Number of Sheep Assessed	Number of Neat Cattle other than Cows Assessed	Number of Swine Assessed	Number of Dwelling Houses Assessed	Number of Acres of Land Reported Assessed	Number of Acres of Land Reported Surveyed	Number and Value of Fowl Assessed	
						Number	Value
1	5	80	1,074	7,497	8,661.2	11,565	$5,785
–	103	20	755	14,250	14,710.7	19,498	12,798
–	12	62	2,551	5,770	6,305.8	14,313	9,379
7	93	167	291	9,593	10,959.0	3,955	3,455
34	35	25	460	8,728	10,259.0	3,530	2,673
–	–	–	14,321	2,700	2,637.9	–	–
–	–	100	2,323	2,471	4,264.5	3,300	3,300
–	64	15	493	10,936	11,478.4	10,509	6,305
163	109	441	475	14,823	15,676.8	6,210	3,605
3	33	49	1,045	11,622	13,382.9	7,110	3,675
11	43	5	621	19,988	21,010.0	9,335	5,601
6	47	21	695	9,930	11,427.0	7,326	3,663
–	–	69	3,384	3,252	5,046.8	8,125	8,125
–	6	2,853	8,842	6,134	8,650.1	5,815	4,300
–	–	30	8,199	1,882	2,671.5	198	230
12	64	700	1,124	8,700	10,159.8	8,635	8,635
16	71	20	897	18,000	19,838.4	18,540	13,905
–	52	353	838	9,461	11,111.1	6,832	5,100
7	23	480	1,691	10,096	10,958.7	9,435	9,435
–	–	–	2,865	2,783	4,018.6	–	–
–	–	1,780	3,599	7,500	8,388.4	2,350	1,175
412	2,639	13,836	182,139	471,333	540,293.1	362,369	$263,513
75	36	–	2,030	24,490	32,221.6	2,333	$3,310
8	–	85	504	2,635	2,876.0	3,280	$3,025
15	15	33	786	11,157	12,073.5	8,706	6,202
–	–	940	4,023	8,221	9,223.1	3,588	2,450
–	2	25	6,128	3,169	4,367.5	1,075	1,075
4	–	75	1,372	10,345	12,404.0	1,770	1,100
–	17	310	999	5,114	6,438.0	725	675
–	–	255	3,425	5,080	6,906.0	–	–
3	19	261	378	8,432	9,796.0	3,319	2,489
2	25	8	1,219	11,819	13,315.0	7,530	3,990
–	11	53	1,480	16,890	17,281.9	27,885	17,125
–	–	40	840	4,035	4,686.9	6,865	5,492
–	38	144	498	8,062	9,292.9	6,742	5,056
–	82	4	800	7,077	7,463.7	11,222	7,900
–	36	17	492	6,984	7,849.4	6,906	5,180

TABLE III.—AGGREGATES OF POLLS, PROPERTY

COUNTIES CITIES AND TOWNS	Number of Persons, Partnerships and Corporations Assessed			Number of Male Polls Assessed	Value of Assessed Stock in Trade	Value of Assessed Live Stock	Value of Assessed Machinery
	On Real Estate	On Personal Estate	Total				
NORFOLK—Con.							
Milton	4,126	441	4,567	5,383	$36,500	$42,350	$237,300
Needham	3,530	320	3,850	3,619	59,990	12,990	510,515
Norfolk	499	149	648	417	3,625	19,180	302,217
Norwood	3,891	456	4,347	4,784	130,800	15,380	2,730,684
Plainville	510	110	620	511	14,189	15,914	258,086
Quincy	18,240	2,535	20,775	22,948	1,017,025	7,875	6,160,400
Randolph	2,496	130	2,626	1,910	44,100	16,900	585,850
Sharon	1,327	204	1,346	1,143	15,280	20,890	466,440
Stoughton	2,407	371	2,778	2,593	109,325	39,320	855,948
Walpole	1,745	412	2,157	2,281	70,035	38,523	3,413,662
Wellesley	3,157	887	4,044	3,525	79,500	21,250	689,400
Westwood	798	121	919	815	15,100	37,380	24,550
Weymouth	8,512	916	9,428	6,808	154,683	31,239	9,192,719
Wrentham	809	299	1,108	763	16,585	35,870	323,519
Totals	77,356	19,038	95,954	91,885	$2,504,211	$754,048	$30,878,382
PLYMOUTH							
Abington	1,584	194	1,778	1,831	$59,800	$17,770	$131,120
Bridgewater	1,573	337	1,673	2,043	49,490	57,119	229,334
Brockton	10,534	2,570	12,294	20,119	895,950	39,150	4,125,200
Carver	652	143	795	525	27,180	6,225	73,825
Duxbury	1,534	108	1,642	748	31,540	15,608	5,328
East Bridgewater	1,337	117	1,454	1,165	37,925	56,214	1,152,665
Halifax	606	3	609	264	2,000	12,480	43,558
Hanover	777	159	936	887	57,300	31,160	366,198
Hanson	1,275	401	1,676	785	13,500	21,210	57,180
Hingham	2,489	559	2,694	2,057	59,465	32,865	94,995
Hull	3,780	1,789	3,842	941	19,625	275	50,690
Kingston	1,182	90	1,272	923	41,000	31,299	73,455
Lakeville	706	324	1,030	505	5,765	29,596	6,675
Marion	802	370	893	574	26,900	12,779	212,728
Marshfield	2,618	88	2,706	631	39,100	8,900	192,181
Mattapoisett	946	488	1,434	562	32,050	16,723	29,049
Middleborough	2,427	615	2,616	2,732	165,880	69,940	180,265
Norwell	840	32	872	550	19,410	23,225	14,375
Pembroke	1,189	506	1,695	545	32,850	14,100	197,690
Plymouth	3,931	393	4,324	4,301	192,250	38,525	1,720,700
Plympton	357	108	465	199	7,460	16,629	10,350
Rochester	456	186	642	406	3,775	29,658	4,340
Rockland	1,920	305	2,225	2,560	159,590	14,315	199,217

AND TAXES, AS ASSESSED APRIL 1, 1934—Continued.

Value of all other Assessed Tangible Personal Property	Total Value of Assessed Tangible Personal Estate	Value of Assessed Real Estate			Total Valuation of Assessed Estate April 1, 1934
		Buildings, excluding Land	Land, excluding Buildings	Total	
$3,306,650	$3,622,800	$24,926,550	$9,022,650	$33,949,200	$37,572,000
1,018,860	1,602,355	16,527,425	5,635,615	22,163,040	23,765,395
16,190	341,212	963,450	282,747	1,246,197	1,587,409
226,740	3,103,604	16,325,830	5,526,110	21,851,940	24,955,544
1,700	289,889	947,025	293,442	1,240,467	1,530,356
4,415,375	11,600,675	80,089,925	35,752,800	115,842,725	127,443,400
5,300	652,150	4,044,400	1,319,600	5,364,000	6,016,150
107,650	610,260	4,257,775	1,213,545	5,471,320	6,081,580
71,354	1,075,947	5,783,550	1,742,980	7,526,530	8,602,477
646,621	4,168,841	8,731,112	1,550,763	10,281,875	14,450,716
2,056,925	2,847,075	27,466,375	8,984,685	36,451,060	39,298,135
919,962	996,992	3,055,050	1,092,275	4,147,325	5,144,317
1,264,795	10,643,436	30,377,373	5,694,050	36,071,423	46,714,859
72,855	448,829	2,563,910	588,845	3,152,755	3,601,584
$32,524,895	$66,661,536	$390,698,313	$156,129,552	$546,827,865	$613,489,401
$378,165	$586,855	$3,920,540	$1,031,330	$4,951,870	$5,538,725
369,265	705,208	3,381,160	1,152,395	4,533,555	5,238,763
3,858,100	8,918,400	47,091,675	20,204,800	67,296,475	76,214,875
127,585	234,815	751,295	2,032,955	2,784,250	3,019,065
236,867	289,343	5,083,717	1,778,847	6,862,564	7,151,907
38,580	1,285,384	2,580,380	717,265	3,297,645	4,583,029
49,956	107,994	773,250	548,041	1,321,291	1,429,285
22,262	476,920	2,449,990	696,845	3,146,835	3,623,755
157,452	249,342	1,802,387	609,039	2,411,426	2,660,768
1,012,490	1,199,815	10,349,250	3,798,185	14,147,435	15,347,250
1,307,120	1,377,710	11,582,070	5,168,775	16,750,845	18,128,555
82,400	228,154	3,222,622	927,095	4,149,717	4,377,871
51,105	93,141	838,145	485,755	1,323,900	1,417,041
447,275	699,682	2,648,410	1,866,262	4,514,672	5,214,354
1,000	241,181	5,335,400	2,025,575	7,360,975	7,602,156
324,446	402,268	1,785,610	1,265,910	3,051,520	3,453,788
257,160	673,245	4,990,265	2,373,080	7,363,345	8,036,590
129,775	186,785	1,441,095	407,135	1,848,230	2,035,015
96,500	341,140	1,645,295	789,680	2,434,975	2,776,115
523,575	2,475,050	13,500,900	6,753,600	20,254,500	22,729,550
25,167	59,606	370,545	270,600	641,145	700,751
54,451	92,224	410,285	619,540	1,029,825	1,122,049
419,975	793,097	5,745,064	1,546,910	7,291,974	8,085,071

TABLE III.—AGGREGATES OF POLLS, PROPERTY

COUNTIES CITIES AND TOWNS	TAX FOR CITY OR TOWN, COUNTY, AND STATE PURPOSES INCLUDING OVERLAYINGS				RATE OF TOTAL TAX PER $1,000	Number of Horses Assessed	Number of Cows Assessed
	On Personal Estate	On Real Estate	On Polls	Total			
NORFOLK—Con.							
Milton	$99,989	$936,998	$10,766	$1,047,753	$27 60	181	284
Needham	42,943	593,969	7,238	644,150	26 80	64	109
Norfolk	9,383	34,271	834	44,488	27 50	45	155
Norwood	99,936	703,632	9,568	813,136	32 20	35	154
Plainville	8,987	38,454	1,022	48,463	31 00	32	199
Quincy	344,540	3,440,528	45,896	3,830,964	29 70	49	46
Randolph	24,781	203,832	3,820	232,433	38 00	41	137
Sharon	19,223	172,346	2,286	193,855	31 50	37	189
Stoughton	34,000	237,838	5,186	277,024	31 60	58	266
Walpole	128,400	316,682	4,562	449,644	30 80	98	443
Wellesley	71,746	918,567	7,050	997,363	25 20	44	123
Westwood	21,933	91,241	1,630	114,804	22 00	168	341
Weymouth	271,408	919,828	13,616	1,204,852	25 50	67	291
Wrentham	14,003	98,366	1,526	113,895	31 20	44	160
Totals	$1,834,750	$14,952,616	$183,770	$16,971,136	–	2,016	5,923
PLYMOUTH							
Abington	$22,300	$188,171	$3,662	$214,133	$38 00	51	211
Bridgewater	27,573	177,263	4,086	208,922	39 10	108	655
Brockton	335,332	2,530,347	40,238	2,905,917	37 60	130	454
Carver	4,532	53,736	1,050	59,318	19 30	24	90
Duxbury	6,250	148,231	1,496	155,977	21 60	47	132
East Bridgewater	44,988	115,418	2,330	162,736	35 00	92	690
Halifax	3,392	41,487	528	45,407	31 40	24	226
Hanover	18,600	122,726	1,774	143,100	39 00	56	215
Hanson	9,574	92,599	1,570	103,743	38 40	33	149
Hingham	30,596	360,762	4,114	395,472	25 50	81	341
Hull	40,229	489,125	1,882	531,236	29 20	2	1
Kingston	4,745	86,314	1,846	92,905	20 80	36	341
Lakeville	2,682	38,128	1,010	41,820	28 80	71	191
Marion	13,994	90,293	1,148	105,435	20 00	24	89
Marshfield	6,994	213,468	1,262	221,724	29 00	29	78
Mattapoisett	7,241	54,927	1,124	63,292	18 00	69	177
Middleborough	23,766	259,928	5,464	289,158	35 30	173	893
Norwell	5,790	57,297	1,100	64,187	31 00	64	118
Pembroke	10,234	73,049	1,090	84,373	30 00	50	150
Plymouth	74,251	607,635	8,602	690,488	30 00	70	329
Plympton	1,812	19,490	398	21,700	30 40	23	160
Rochester	2,859	31,924	812	35,595	31 00	83	474
Rockland	29,979	275,640	5,120	310,739	37 80	28	111

AND TAXES, AS ASSESSED APRIL 1, 1934—Continued.

Number of Sheep Assessed	Number of Neat Cattle other than Cows Assessed	Number of Swine Assessed	Number of Dwelling Houses Assessed	Number of Acres of Land Reported Assessed	Number of Acres of Land Reported Surveyed	Number and Value of Fowl Assessed	
						Number	Value
26	1	36	3,968	6,218	8,448.1	1,384	$1,400
–	–	246	2,728	7,576	8,162.0	2,235	2,235
–	51	–	369	7,498	9,825.5	11,614	6,968
–	62	–	2,591	6,002	6,780.5	3,188	3,340
–	32	14	410	6,375	7,349.9	4,580	2,290
–	–	7	18,062	6,000	10,648.3	–	–
–	3	480	1,890	5,850	6,607.9	5,500	2,250
–	60	–	1,065	14,240	15,557.6	4,380	2,610
–	28	51	1,955	9,525	10,492.2	20,715	16,572
60	16	13	1,564	11,533	13,498.6	9,701	8,523
–	5	–	3,052	6,727	6,730.0	575	400
–	14	129	632	6,787	7,196.0	2,800	2,400
23	24	14	7,382	8,791	11,338.0	10,169	10,189
22	38	70	865	12,739	14,516.1	38,532	23,119
163	579	3,310	69,477	224,881	261,124.6	204,986	$144,055
–	–	116	1,389	5,960	6,487.6	5,815	$3,905
2	6	40	1,409	14,906	18,012.9	18,129	18,129
–	4	–	10,339	13,771	13,744.7	22,445	7,125
–	18	2	471	19,532	25,333.1	1,627	1,275
22	35	7	1,353	14,437	15,685.1	6,317	5,118
5	62	6	970	10,066	11,338.8	9,130	7,204
–	37	3	483	9,313	11,117.4	15,364	11,968
–	–	2	910	9,148	10,006.2	9,769	10,355
18	29	18	984	9,014	10,124.0	13,179	10,635
–	31	–	2,298	11,910	14,454.5	8,392	7,365
–	–	–	3,060	1,100	1,621.5	–	–
–	52	–	1,059	10,976	12,179.8	3,677	3,677
11	64	9	648	17,170	23,140.5	31,370	14,923
–	17	19	799	8,464	9,157.7	3,149	3,149
–	–	–	2,213	15,900	18,250.7	3,500	3,500
–	37	–	942	9,654	11,189.0	1,317	1,317
45	125	–	2,139	38,743	46,690.0	26,705	13,755
23	31	12	609	12,978	13,653.0	18,615	13,970
–	25	1	920	12,836	14,887.5	6,600	3,300
28	14	–	4,131	48,000	66,042.0	4,035	5,325
–	34	1	214	8,875	9,721.1	4,974	3,734
70	91	18	404	19,781	23,066.0	7,779	4,578
–	–	75	1,873	5,680	6,471.1	4,565	5,120

TABLE III.—AGGREGATES OF POLLS, PROPERTY

COUNTIES CITIES AND TOWNS	Number of Persons, Partnerships and Corporations Assessed			Number of Male Polls Assessed	Value of Assessed Stock in Trade	Value of Assessed Live Stock	Value of Assessed Machinery
	On Real Estate	On Personal Estate	Total				
PLYMOUTH—Con.							
Scituate	2,759	160	2,919	1,361	$50,090	$17,690	$41,862
Wareham	4,174	211	4,385	2,249	126,750	18,055	110,838
West Bridgewater	980	203	1,183	1,026	9,950	45,578	287,550
Whitman	2,880	272	3,152	2,435	125,510	21,170	644,290
Totals	54,308	10,731	61,206	52,924	$2,292,105	$698,258	$10,255,658
SUFFOLK							
Boston	84,893	19,192	104,085	240,916	$20,907,000	$9,000	$102,764,000
Chelsea	6,100	1,196	7,296	12,851	889,050	9,700	3,819,250
Revere	9,164	690	9,854	9,851	104,100	6,450	446,200
Winthrop	3,248	264	3,512	5,397	85,400	50	681,150
Totals	103,405	21,342	124,747	269,015	$21,985,550	$25,200	$107,710,600
WORCESTER							
Ashburnham	792	145	937	690	$11,875	$17,294	$129,383
Athol	2,091	377	2,468	3,331	310,580	33,605	1,519,215
Auburn	1,634	65	1,699	1,923	10,200	33,306	451,787
Barre	559	263	822	1,130	23,925	58,920	490,877
Berlin	342	121	463	348	22,300	47,920	25,378
Blackstone	757	160	917	1,072	33,750	28,643	96,120
Bolton	318	130	448	271	4,810	36,478	6,290
Boylston	413	95	508	382	1,390	23,855	61,566
Brookfield	418	26	444	410	11,050	37,430	159,900
Charlton	909	36	945	695	12,990	127,030	134,320
Clinton	1,778	233	2,011	3,421	126,140	5,305	749,100
Dana	90	68	144	136	6,060	7,416	8,690
Douglas	524	26	560	676	21,450	14,343	324,691
Dudley	673	310	983	1,267	16,835	47,375	832,500
East Brookfield	349	30	379	308	30,450	15,660	158,380
Fitchburg	5,912	1,448	7,360	12,315	1,529,375	52,725	8,021,825
Gardner	3,023	632	3,379	5,949	197,380	35,268	1,797,904
Grafton	1,399	216	1,615	1,704	27,910	41,885	315,040
Hardwick	365	186	558	751	20,500	79,708	113,044
Harvard	359	89	448	356	24,190	106,018	68,951
Holden	1,335	218	1,553	1,160	13,775	32,981	138,394
Hopedale	291	306	552	976	5,100	7,229	1,593,000
Hubbardston	471	147	618	362	8,100	33,560	44,400
Lancaster	831	136	967	710	14,450	38,643	19,400
Leicester	1,515	172	1,687	1,225	20,050	39,550	202,650
Leominster	4,676	672	5,348	6,699	246,775	55,080	2,535,760

AND TAXES, AS ASSESSED APRIL 1, 1934—Continued.

Value of all other Assessed Tangible Personal Property	Total Value of Assessed Tangible Personal Estate	Value of Assessed Real Estate			Total Valuation of Assessed Estate April 1, 1934
		Buildings, excluding Land	Land, excluding Buildings	Total	
$869,432	$979,074	$8,467,640	$3,368,275	$11,835,915	$12,814,989
981,072	1,236,715	7,444,440	4,085,415	11,529,855	12,766,570
3,145	346,223	2,042,968	698,672	2,741,640	3,087,863
45,030	836,000	5,558,780	1,574,255	7,133,035	7,969,035
$11,869,350	$25,115,371	$155,213,178	$66,796,236	$222,009,414	$247,124,785
$5,148,800	$128,828,800	$779,928,400	$774,742,800	$1,554,671,200	$1,683,500,000
5,550	4,723,550	32,243,800	10,769,850	43,013,650	47,737,200
2,027,300	2,584,050	26,148,550	11,781,750	37,930,300	40,514,350
31,050	797,650	17,700,200	5,976,350	23,676,550	24,474,200
$7,212,700	$136,934,050	$856,020,950	$803,270,750	$1,659,291,700	$1,796,225,750
$4,750	$163,302	$970,544	$406,051	$1,376,595	$1,539,897
84,615	1,948,015	6,735,225	2,071,665	8,806,890	10,754,905
49,617	544,910	4,628,220	794,470	5,422,690	5,967,600
123,362	697,084	1,440,385	594,522	2,034,907	2,731,991
34,426	130,024	665,550	241,105	906,655	1,036,679
6,010	164,523	1,471,075	639,308	2,110,383	2,274,906
44,475	92,053	688,300	319,362	1,007,662	1,099,715
–	86,811	589,282	253,550	842,832	929,643
108,676	317,056	729,125	241,905	971,030	1,288,086
64,750	339,090	798,217	600,400	1,398,617	1,737,707
35,000	915,545	7,394,589	2,718,124	10,112,713	11,028,258
40,765	62,931	275,395	151,965	427,360	490,291
101,333	461,817	947,600	390,513	1,338,113	1,799,930
20,145	916,855	1,705,140	499,585	2,204,725	3,121,580
59,880	264,370	613,780	246,650	860,430	1,124,800
921,875	10,525,800	23,627,875	16,774,675	40,402,550	50,928,350
235,977	2,266,529	14,315,150	5,001,965	19,317,115	21,583,644
444,747	829,582	2,777,610	636,713	3,414,323	4,243,905
72,128	285,380	1,250,224	475,690	1,725,914	2,011,294
50,480	249,639	1,173,766	735,520	1,909,286	2,158,925
115,482	300,632	2,146,390	787,112	2,933,502	3,234,134
120,747	1,726,076	2,001,430	348,683	2,350,113	4,076,189
6,375	92,435	374,800	373,215	748,015	840,450
86,165	158,658	2,126,812	669,532	2,796,344	2,955,002
113,525	375,775	2,078,425	771,275	2,849,700	3,225,475
56,675	2,894,290	15,079,300	4,464,255	19,543,555	22,437,845

TABLE III.—AGGREGATES OF POLLS, PROPERTY

COUNTIES CITIES AND TOWNS	Tax for City or Town, County, and State Purposes including Overlayings				Rate of Total Tax per $1,000	Number of Horses Assessed	Number of Cows Assessed
	On Personal Estate	On Real Estate	On Polls	Total			
PLYMOUTH—Con.							
Scituate	$30,547	$369,280	$2,722	$402,549	$31 20	79	116
Wareham	29,929	279,025	4,498	313,452	24 20	32	192
West Bridgewater	10,456	82,798	2,052	95,306	30 20	106	552
Whitman	27,588	235,391	4,870	267,849	33 00	34	311
Totals	$826,233	$7,094,452	$105,848	$8,026,533	–	1,619	7,446
SUFFOLK							
Boston	$4,779,548	$57,678,302	$481,832	$62,939,682	$37 10	4,100	90
Chelsea	205,002	1,866,792	25,702	2,097,496	43 40	81	49
Revere	108,013	1,585,486	19,702	1,713,201	41 80	30	6
Winthrop	22,174	658,208	10,794	691,176	27 80	1	–
Totals	$5,114,737	$61,788,788	$538,030	$67,441,555	–	4,212	145
WORCESTER							
Ashburnham	$6,091	$51,348	$1,380	$58,819	$37 30	81	261
Athol	64,285	290,628	6,662	361,575	33 00	108	350
Auburn	22,123	220,161	3,846	246,130	40 60	110	398
Barre	29,974	87,501	2,260	119,735	43 00	192	1,152
Berlin	3,901	27,199	696	31,796	30 00	87	388
Blackstone	7,732	99,188	2,144	109,064	47 00	68	333
Bolton	2,329	25,493	542	28,364	25 30	113	388
Boylston	3,212	31,185	764	35,161	37 00	63	286
Brookfield	10,938	33,501	820	45,259	34 50	84	361
Charlton	11,325	46,714	1,390	59,429	33 40	209	1,101
Clinton	37,171	410,576	6,842	454,589	40 60	26	63
Dana	2,554	17,346	272	20,172	40 60	28	66
Douglas	15,240	44,157	1,352	60,749	33 00	91	203
Dudley	39,974	96,126	2,534	138,634	43 60	159	554
East Brookfield	5,551	18,069	616	24,236	21 00	54	85
Fitchburg	345,246	1,325,203	24,630	1,695,079	32 80	195	438
Gardner	62,556	533,152	11,898	607,606	27 60	63	551
Grafton	34,428	141,694	3,408	179,530	41 50	141	500
Hardwick	10,273	62,133	1,502	73,908	36 00	171	1,301
Harvard	5,043	38,567	712	44,322	20 20	123	573
Holden	11,063	107,953	2,320	121,336	36 80	108	521
Hopedale	53,508	72,854	1,952	128,314	31 00	16	81
Hubbardston	4,308	34,858	724	39,890	46 60	102	388
Lancaster	3,966	69,909	1,420	75,295	25 00	88	486
Leicester	15,031	113,988	2,450	131,469	40 00	108	550
Leominster	95,511	644,937	13,398	753,846	33 00	162	674

AND TAXES, AS ASSESSED APRIL 1, 1934—Continued.

Number of Sheep Assessed	Number of Neat Cattle other than Cows Assessed	Number of Swine Assessed	Number of Dwelling Houses Assessed	Number of Acres of Land Reported Assessed	Number of Acres of Land Reported Surveyed	Number and Value of Fowl Assessed	
						Number	Value
–	10	106	2,612	9,696	10,921.7	7,261	$7,145
–	6	29	3,830	20,204	24,338.0	2,083	3,110
16	68	55	837	9,461	10,082.6	12,038	9,630
–	7	9	1,769	3,807	4,473.1	3,415	2,390
240	803	528	48,665	371,382	442,189.6	251,250	$181,702
–	–	–	89,767	17,647	28,957.8	–	–
–	–	–	4,570	1,441	1,391.8	–	–
–	–	665	6,397	2,987	4,045.5	–	–
–	–	–	3,468	698	1,039.4	–	–
–	–	665	104,202	22,773	35,434.5	–	–
–	67	15	817	22,700	26,172.0	2,510	$1,255
–	118	89	2,098	18,978	21,168.0	4,280	3,820
9	86	57	1,434	9,425	10,520.0	6,407	4,483
24	396	76	656	25,970	28,681.8	5,944	1,910
22	124	82	271	7,539	8,437.1	8,794	6,450
–	6	200	740	6,192	10,405.9	2,415	2,453
–	98	71	225	12,028	12,789.7	4,925	4,953
–	72	119	316	7,741	12,653.8	3,530	1,765
–	155	1	454	9,144	17,362.5	3,250	2,280
51	330	16	587	27,064	28,132.5	5,827	5,827
–	–	23	2,051	3,956	4,617.1	–	–
–	8	–	113	10,062	12,150.8	5,195	4,116
12	50	13	491	19,931	24,371.0	3,743	1,573
25	124	94	639	12,468	14,061.0	1,590	1,590
–	64	89	202	5,960	*–	6,082	4,800
–	150	57	6,083	14,861	18,134.0	6,645	5,500
–	8	67	2,682	10,889	14,618.9	4,987	3,048
33	159	251	1,735	12,750	14,923.8	5,173	3,880
57	303	11	425	24,911	25,546.9	5,433	4,365
–	117	36	394	13,702	17,267.2	5,538	5,538
1	138	21	897	21,068	23,166.2	5,265	3,159
–	21	11	576	2,907	3,371.9	2,185	1,639
–	174	1	379	25,177	26,692.0	5,210	3,908
29	87	14	687	15,002	17,877.0	6,628	3,314
17	90	44	1,006	14,232	15,695.1	3,265	2,150
8	128	165	3,694	14,637	18,883.0	5,798	5,795

* Included in acreage of Brookfield.

TABLE III.—AGGREGATES OF POLLS, PROPERTY

COUNTIES CITIES AND TOWNS	Number of Persons Partnerships and Corporations Assessed			Number of Male Polls Assessed	Value of Assessed Stock in Trade	Value of Assessed Live Stock	Value of Assessed Machinery
	On Real Estate	On Personal Estate	Total				
WORCESTER—Con.							
Lunenburg	846	223	1,069	666	$8,155	$46,668	$134,501
Mendon	484	134	618	400	7,200	42,340	91,480
Milford	2,251	562	2,813	4,360	255,535	14,910	1,303,650
Millbury	1,329	209	1,538	2,094	50,600	51,643	1,365,614
Millville	341	73	414	583	6,767	7,200	36,523
New Braintree	148	85	233	158	1,850	77,065	–
North Brookfield	756	230	986	961	95,925	67,627	205,983
Northborough	564	298	862	655	32,160	46,953	35,485
Northbridge	800	256	1,056	3,116	75,750	24,035	2,311,727
Oakham	201	18	219	154	1,200	38,302	100,410
Oxford	859	209	1,068	1,277	16,625	47,579	188,426
Paxton	393	83	476	243	1,515	30,600	29,937
Petersham	327	181	508	227	9,825	26,996	97,825
Phillipston	266	19	285	123	975	10,630	25
Princeton	404	238	438	249	7,890	30,336	25,450
Royalston	360	138	498	274	29,050	26,772	9,550
Rutland	639	251	890	563	18,065	37,312	10,170
Shrewsbury	2,423	333	2,756	2,082	22,420	43,927	56,271
Southborough	536	113	564	669	8,850	46,738	429,609
Southbridge	1,719	458	2,177	4,673	514,175	24,305	1,526,390
Spencer	1,338	805	2,143	2,083	140,150	93,455	417,141
Sterling	595	215	810	506	8,325	166,405	79,305
Sturbridge	676	61	737	627	11,925	26,835	56,350
Sutton	692	29	721	688	11,900	57,400	106,986
Templeton	949	58	1,007	1,227	24,400	32,290	211,702
Upton	584	99	683	656	16,256	17,727	49,370
Uxbridge	967	253	1,163	1,932	76,205	54,897	1,586,290
Warren	683	209	737	1,123	32,375	58,755	162,447
Webster	1,953	575	2,528	4,031	166,294	6,034	1,217,967
West Boylston	589	29	618	613	4,950	27,519	21,539
West Brookfield	653	40	693	420	17,150	46,524	109,638
Westborough	1,115	231	1,346	1,331	68,865	58,119	691,922
Westminster	694	29	723	532	23,325	40,190	125,407
Winchendon	1,257	289	1,407	2,045	92,415	27,355	537,835
Worcester	22,400	5,600	28,000	57,771	2,715,050	52,550	27,317,750
Totals	82,615	18,940	100,597	147,379	$7,325,527	$2,565,220	$60,649,240

AND TAXES, AS ASSESSED APRIL 1, 1934—Continued.

Value of all other Assessed Tangible Personal Property	Total Value of Assessed Tangible Personal Estate	Value of Assessed Real Estate			Total Valuation of Assessed Estate April 1, 1934
		Buildings, excluding Land	Land, excluding Buildings	Total	
$8,580	$197,904	$1,267,300	$781,975	$2,049,275	$2,247,179
8,440	149,460	871,835	320,705	1,192,540	1,342,000
212,530	1,786,625	10,194,490	2,667,760	12,862,250	14,648,875
340,261	1,808,118	3,187,896	782,170	3,970,066	5,778,184
10,023	60,513	801,979	289,470	1,091,449	1,151,962
38,784	117,699	146,930	252,295	399,225	516,924
8,448	377,983	1,397,764	505,425	1,903,189	2,281,172
164,045	278,643	1,239,450	519,580	1,759,030	2,037,673
168,080	2,579,592	5,278,031	750,805	6,028,836	8,608,428
5,345	145,257	150,955	147,175	298,130	443,387
140,907	393,537	1,782,270	746,441	2,528,711	2,922,248
3,005	65,057	583,015	301,804	884,819	949,876
99,818	234,464	829,320	465,317	1,294,637	1,529,101
26,636	38,266	145,425	182,350	327,775	366,041
91,897	155,573	750,105	354,090	1,104,195	1,259,768
123,600	188,972	278,530	353,426	631,956	820,928
178,472	244,019	736,860	351,480	1,088,340	1,332,359
634,019	756,637	5,761,025	1,812,775	7,573,800	8,330,437
91,475	576,672	1,825,140	671,265	2,496,405	3,073,077
595,730	2,660,600	7,180,445	2,366,265	9,546,710	12,207,310
168,498	819,244	2,575,250	1,005,810	3,581,060	4,400,304
9,670	263,705	1,141,140	466,260	1,607,400	1,871,105
61,815	156,925	731,725	407,800	1,139,525	1,296,450
144,914	321,200	881,525	510,225	1,391,750	1,712,950
93,014	361,406	1,784,165	714,754	2,498,919	2,860,325
153,285	236,638	825,614	284,872	1,110,486	1,347,124
26,885	1,744,277	4,363,825	1,070,245	5,434,070	7,178,347
204,281	457,858	1,170,825	478,811	1,649,636	2,107,494
151,954	1,542,249	6,646,659	2,480,068	9,126,727	10,668,976
240,274	294,282	1,499,220	436,510	1,935,730	2,230,012
47,850	221,162	763,320	379,928	1,143,248	1,364,410
8,625	827,531	2,965,405	863,190	3,828,595	4,656,126
90,385	279,307	923,730	391,185	1,314,915	1,594,222
111,405	769,010	3,154,200	1,413,630	4,567,830	5,336,840
1,834,700	31,920,050	201,262,450	73,488,550	274,751,000	306,671,050
$9,299,630	$79,839,617	$371,702,027	$140,222,221	$511,924,248	$591,763,865

TABLE III.—AGGREGATES OF POLLS, PROPERTY

COUNTIES CITIES AND TOWNS	TAX FOR CITY OR TOWN, COUNTY, AND STATE PURPOSES INCLUDING OVERLAYINGS				RATE OF TOTAL TAX PER $1,000	Number of Horses Assessed	Number of Cows Assessed
	On Personal Estate	On Real Estate	On Polls	Total			
WORCESTER—Con.							
Lunenburg	$5,244	$54,304	$1,332	$60,880	$26 50	145	816
Mendon	3,288	26,236	800	30,324	22 00	77	543
Milford	61,817	445,034	8,720	515,571	34 60	59	141
Millbury	69,974	153,643	4,188	227,805	38 70	85	537
Millville	2,360	42,566	1,166	46,092	39 00	16	83
New Braintree	3,884	13,174	316	17,374	33 00	140	1,145
North Brookfield	11,339	57,096	1,922	70,357	30 00	153	830
Northborough	9,473	59,807	1,310	70,590	34 00	102	568
Northbridge	86,158	201,363	6,232	293,753	33 40	59	415
Oakham	4,997	10,256	308	15,561	34 40	89	487
Oxford	15,269	98,114	2,554	115,937	38 80	143	624
Paxton	2,251	30,614	486	33,351	34 60	74	436
Petersham	6,424	35,473	454	42,351	27 40	85	325
Phillipston	1,818	15,571	246	17,635	47 50	39	132
Princeton	4,729	33,567	498	38,794	30 40	93	369
Royalston	7,786	26,036	548	34,370	41 20	79	233
Rutland	7,393	32,977	1,126	41,496	30 30	120	485
Shrewsbury	23,304	233,273	4,164	260,741	30 80	114	615
Southborough	19,607	84,877	1,338	105,822	34 00	69	534
Southbridge	94,717	339,864	9,346	443,927	35 60	94	293
Spencer	27,445	119,965	4,166	151,576	33 50	202	896
Sterling	9,124	55,616	1,012	65,752	34 60	179	1,051
Sturbridge	5,649	41,023	1,254	47,926	36 00	121	338
Sutton	10,342	44,814	1,376	56,532	32 20	170	954
Templeton	13,010	89,961	2,454	105,425	36 00	81	413
Upton	10,317	48,417	1,312	60,046	43 60	59	159
Uxbridge	48,491	151,067	3,864	203,422	27 80	139	689
Warren	20,145	72,584	2,246	94,975	44 00	137	929
Webster	51,203	303,007	8,062	362,272	33 20	32	67
West Boylston	8,240	54,200	1,226	63,666	28 00	80	386
West Brookfield	7,077	36,584	840	44,501	32 00	126	545
Westborough	26,481	122,515	2,662	151,658	32 00	151	624
Westminster	8,463	39,843	1,064	49,370	30 30	111	524
Winchendon	26,915	159,874	4,090	190,879	35 00	99	321
Worcester	1,008,673	8,682,132	115,542	9,806,347	31 60	279	156
Totals	$2,626,740	$16,659,887	$294,758	$19,581,385	–	6,551	29,715

AND TAXES, AS ASSESSED APRIL 1, 1934—Concluded.

Number of Sheep Assessed	Number of Neat Cattle other than Cows Assessed	Number of Swine Assessed	Number of Dwelling Houses Assessed	Number of Acres of Land Reported Assessed	Number of Acres of Land Reported Surveyed	Number and Value of Fowl Assessed	
						Number	Value
13	180	–	676	16,244	17,594.0	6,676	$5,007
–	73	2	405	10,830	11,482.0	4,750	5,250
1	4	94	3,746	8,497	9,594.1	3,615	3,670
–	143	–	1,374	9,246	10,487.0	5,139	3,854
–	10	4	366	2,710	**–	1,200	735
–	410	18	97	12,829	13,436.4	5,280	5,480
7	280	20	735	13,196	14,074.2	13,841	9,689
9	83	120	601	10,834	11,978.0	10,739	8,103
–	55	55	1,223	9,743	11,493.0	3,353	2,540
175	293	18	151	11,446	13,584.9	2,718	2,718
27	162	18	908	16,692	17,528.0	3,574	2,681
–	104	7	205	9,263	9,854.9	3,380	2,685
32	148	13	273	20,700	24,969.0	3,373	3,373
–	53	–	188	13,880	15,547.4	2,724	2,740
40	171	6	307	20,201	22,850.0	3,181	2,386
30	72	25	246	25,720	27,155.0	5,625	5,651
5	181	8	470	18,560	23,111.0	3,680	2,208
5	141	38	1,980	12,401	13,968.8	7,530	4,518
37	123	–	535	7,222	9,865.9	3,580	2,778
7	102	52	1,839	11,992	13,270.5	5,042	4,060
2	382	42	1,290	20,152	21,774.0	17,945	14,435
27	254	64	508	18,920	20,239.0	8,643	6,482
49	128	11	461	23,240	24,939.0	1,960	980
61	254	38	598	19,348	21,726.0	4,104	3,078
23	121	15	854	15,528	20,635.0	2,976	1,040
–	37	1	531	12,976	13,958.0	2,154	1,077
12	24	40	1,065	17,856	19,093.0	7,060	5,648
46	226	36	707	16,520	17,788.5	3,459	2,490
–	25	6	1,674	7,530	9,282.0	783	392
15	52	175	482	6,106	8,819.1	2,194	1,114
104	251	28	519	12,201	13,575.0	3,826	2,870
36	335	19	915	11,456	13,767.0	11,417	9,134
10	150	89	624	19,385	23,744.6	6,107	2,495
–	75	69	1,280	24,197	28,088.0	4,360	2,180
–	–	33	23,441	24,634	24,642.8	5,878	5,800
1,061	8,175	2,787	80,926	881,549	1,001,614.3	302,485	$228,912

** Included in acreage of Blackstone.

Table IV.—Aggregates of Polls, Property and Taxes

COUNTIES	Number of Persons Partnerships and Corporations Assessed			Number of Male Polls Assessed	Value of Assessed Stock in Trade	Value of Assessed Live Stock	Value of Assessed Machinery
	On Real Estate	On Personal Estate	Total				
Barnstable	22,447	6,782	29,246	11,795	$739,233	$170,482	$1,077,811
Berkshire	23,496	5,978	30,680	36,972	1,902,390	1,078,102	12,405,145
Bristol	64,515	14,717	79,077	109,894	3,485,474	1,409,288	51,648,586
Dukes County	4,287	694	4,904	1,790	167,315	52,481	451,094
Essex	95,402	19,129	114,070	153,164	5,989,092	943,798	53,306,601
Franklin	12,557	3,012	15,445	15,915	814,640	843,156	8,087,607
Hampden	50,732	13,774	64,184	96,893	4,290,114	682,837	39,258,356
Hampshire	15,583	3,233	18,573	20,529	1,013,896	898,643	6,465,950
Middlesex	176,257	35,052	210,718	281,295	9,382,037	1,629,446	87,787,262
Nantucket	2,545	379	2,924	1,218	120,060	25,130	222,330
Norfolk	77,356	19,038	95,954	91,885	2,504,211	754,048	30,878,382
Plymouth	54,308	10,731	61,206	52,924	2,292,105	698,258	10,255,658
Suffolk	103,405	21,342	124,747	269,015	21,985,550	25,200	107,710,600
Worcester	82,615	18,940	100,597	147,379	7,325,527	2,565,220	60,649,240
State	785,505	172,801	952,325	1,290,668	$62,011,644	$11,776,089	$470,204,622

Table IV.—Aggregates of Polls, Property and Taxes

COUNTIES	Tax for City or Town, County, and State Purposes including Overlayings				Number of Horses Assessed	Number of Cows Assessed
	On Personal Estate	On Real Estate	On Polls	Total		
Barnstable	$213,560	$2,141,460	$23,590	$2,378,610	405	1,739
Berkshire	767,214	4,488,669	73,944	5,329,827	3,448	15,264
Bristol	2,510,262	11,501,639	219,788	14,231,689	3,285	15,016
Dukes County	43,266	326,174	3,580	373,020	149	471
Essex	2,712,593	19,787,066	306,328	22,805,987	2,309	9,174
Franklin	355,699	1,795,752	31,830	2,183,281	2,822	10,990
Hampden	1,836,171	14,324,514	193,786	16,354,471	2,304	8,643
Hampshire	342,598	2,102,898	41,058	2,486,554	3,054	11,292
Middlesex	4,333,517	42,449,294	562,590	47,345,401	4,624	15,217
Nantucket	28,064	260,620	2,436	291,120	64	326
Norfolk	1,834,750	14,952,616	183,770	16,971,136	2,016	5,923
Plymouth	826,233	7,094,452	105,848	8,026,533	1,619	7,446
Suffolk	5,114,737	61,788,788	538,030	67,441,555	4,212	145
Worcester	2,626,740	16,659,887	294,758	19,581,385	6,551	29,715
State	$23,545,404	$199,673,829	$2,581,336	$225,800,569	37,362	131,361

AS ASSESSED APRIL 1, 1934—RECAPITULATION.

Value of all other Assessed Tangible Personal Property	Total Value of Assessed Tangible Personal Estate	Value of Assessed Real Estate			Total Valuation of Assessed Estate April 1, 1934
		Buildings, excluding Land	Land, excluding Buildings	Total	
$6,454,101	$8,441,627	$56,178,987	$28,678,556	$84,857,543	$93,299,170
6,428,967	21,814,604	88,700,040	37,083,242	125,783,282	147,597,886
11,307,822	67,851,170	223,334,898	85,363,265	308,698,163	376,549,333
1,259,222	1,930,112	9,972,823	4,886,279	14,859,102	16,789,214
17,967,083	78,206,574	400,036,789	178,800,929	578,837,718	657,044,292
1,460,417	11,205,820	35,900,201	19,635,247	55,535,448	66,741,268
13,840,412	58,071,719	285,475,791	173,520,822	458,996,613	517,068,332
2,406,993	10,785,482	49,895,333	17,740,874	67,636,207	78,421,689
28,027,338	126,826,083	914,567,707	334,857,729	1,249,425,436	1,376,251,519
801,820	1,169,340	7,443,970	3,415,210	10,859,180	12,028,520
32,524,895	66,661,536	390,698,313	156,129,552	546,827,865	613,489,401
11,869,350	25,115,371	155,213,178	66,796,236	222,009,414	247,124,785
7,212,700	136,934,050	856,020,950	803,270,750	1,659,291,700	1,796,225,750
9,299,630	79,839,617	371,702,027	140,222,221	511,924,248	591,763,865
$150,860,750	$694,853,105	$3,845,141,007	$2,050,400,912	$5,895,541,919	$6,590,395,024

AS ASSESSED APRIL 1, 1934—RECAPITULATION—Concluded.

Number of Sheep Assessed	Number of Neat Cattle other than Cows Assessed	Number of Swine Assessed	Number of Dwelling Houses Assessed	Number of Acres of Land Reported Assessed	Number of Acres of Land Reported Surveyed	Number and Value of Fowl Assessed	
						Number	Value
36	185	68	19,654	196,969	262,944.40	25,256	$22,192
1,550	5,373	784	24,535	508,687	606,166.70	68,962	41,425
358	1,551	2,753	59,750	316,473	367,626.60	330,395	204,170
1,951	664	45	3,504	50,542	71,787.40	3,200	3,052
278	1,174	2,889	97,889	268,962	329,234.80	162,788	117,568
1,495	5,589	584	11,590	388,900	446,345.55	70,564	50,528
389	2,460	2,200	59,159	345,448	407,108.65	81,130	57,921
1,164	3,944	724	15,234	329,997	375,344.45	100,529	61,600
412	2,639	13,836	182,139	471,333	540,293.11	362,369	263,513
75	36	—	2,030	24,490	32,221.60	2,333	3,310
163	579	3,310	69,477	224,881	261,124.60	204,986	144,055
240	803	528	48,665	371,382	442,189.60	251,250	181,702
–	–	665	104,202	22,773	35,434.50	–	–
1,061	8,175	2,787	80,926	881,549	1,001,614.30	302,485	228,912
9,172	33,172	31,173	778,754	4,402,386	5,179,436.26	1,966,247	$1,379,948

TABLE V.—AGGREGATES OF POLLS, PROPERTY AND TAXES

YEARS	Number of Residents Assessed on Property			Number of Non-Residents Assessed on Property			Number of Persons Assessed		
	In dividuals	All Others	Total	In dividuals	All Others	Total	On Property	For Poll Tax only	Total
May 1, 1905	334,668	60,881	395,549	91,834	13,447	105,281	500,830	650,915	1,151,745
May 1, 1906	340,378	61,832	402,210	93,677	13,650	107,327	509,537	663,892	1,173,429
May 1, 1907	341,138	65,742	406,880	94,320	13,825	108,145	515,025	680,324	1,195,349
May 1,1908	351,359	67,675	419,034	95,074	14,378	109,452	528,486	686,166	1,214,652
May 1, 1909	357,146	70,139	427,285	97,056	14,325	111,381	538,666	705,538	1,244,204
April 1, 1910	364,231	72,901	437,132	98,504	15,515	114,019	551,151	729,801	1,280,952
April 1, 1911	375,752	76,973	452,725	99,035	16,469	115,504	568,229	738,680	1,306,909
April 1, 1912[1]	386,573	79,603	466,176	103,374	17,284	120,658	586,834	752,556	1,339,390
April 1, 1913	398,991	82,965	481,956	106,511	17,980	124,491	606,436	765,742	1,372,178
April 1, 1914	418,306	86,401	504,707	108,316	18,958	127,274	631,981	785,899	1,417,880
April 1, 1915	433,899	87,978	521,877	111,464	18,667	130,131	652,008	792,477	1,444,485
April 1, 1916	446,933	94,520	541,453	112,302	19,231	131,533	672,986	804,706	1,477,692
April 1, 1917	478,419	93,191	571,610	116,117	18,468	134,585	706,195	819,900	1,526,095
April 1, 1918	483,577	90,734	574,311	124,020	18,988	143,008	717,319	836,599	1,553,918
April 1, 1919	498,947	95,657	594,604	126,518	19,641	146,159	740,763	830,267	1,571,030
April 1, 1920	525,987	99,066	625,053	129,209	19,686	148,895	773,948	818,813	1,592,761
April 1, 1921	575,787	105,646	681,433	127,821	20,644	148,465	829,898	822,894	1,652,792
April 1, 1922	609,029	110,840	719,869	129,115	20,045	149,160	869,029	914,635	1,783,664
April 1, 1923	653,342	117,101	770,443	131,107	19,605	150,712	921,155	869,961	1,791,116
April 1, 1924	724,886	124,130	849,016	133,629	20,843	154,472	1,003,488	861,381	1,864,869
April 1, 1925	779,712	131,896	911,608	137,671	20,826	158,497	1,070,105	855,112	1,925,217
April 1, 1926	804,627	136,708	941,335	141,061	21,841	162,902	1,104,237	850,388	1,954,625
April 1, 1927	845,422	143,747	989,169	145,588	24,496	170,084	1,159,253	829,199	1,988,452
April 1, 1928	873,598	145,672	1,019,270	148,817	23,967	172,784	1,192,054	808,927	1,983,350

	Number of Persons Assessed on Property	Number of Male Polls Assessed	Value of Assessed Stock in Trade	Value of Assessed Live Stock
April 1, 1929	910,606	1,242,371	$104,915,280	
April 1, 1930	914,329	1,255,801	91,725,691	$16,643,356
April 1, 1931	917,991	1,261,152	84,464,020	15,450,174
April 1, 1932	908,295	1,269,517	71,825,041	13,617,994

	Number of Persons, Partnerships and Corporations Assessed					
	On Real Estate	On Personal Estate	Total			
April 1, 1933	786,097	171,754	945,607	1,274,772	62,512,407	11,675,817
April 1, 1934[2]	785,505	172,801	952,325	1,290,668	62,011,644	11,776,089

[1] Assessments made pursuant to section 75 of Chapter 59 of the General Laws, and earlier statutes con- any other State official until the passage of Chapter 312 of the Acts of 1912. Pursuant to the provisions of the total valuation and taxes, including these assessments, appears in House Document No. 2248 of the 1912. For the year 1913 and the following years assessments made pursuant to the provisions of section are included in the figures shown in the above table.

[2] The figures for the year 1934 do not include assessments made in December of that year.

AS ASSESSED DURING THIRTY YEARS—1905–1934.

Number of Male Polls Assessed	Value of Assessed Personal Estate			Value of Assessed Real Estate		
	Excluding Resident Bank Stock	Resident Bank Stock	Total	Buildings, excluding Land	Land, excluding Buildings	Total
852,426	$679,769,643	$32,040,374	$711,810,017	$1,314,155,727	$1,286,289,419	$2,600,445,146
863,686	705,431,584	31,350,971	736,782,555	1,349,578,702	1,318,531,908	2,668,110,610
879,047	734,698,807	31,852,962	766,551,769	1,393,725,486	1,352,280,349	2,746,005,835
886,263	760,523,075	31,104,324	791,627,399	1,444,463,558	1,354,599,149	2,799,062,707
905,209	826,606,824	30,167,516	856,774,340	1,491,164,428	1,379,534,867	2,870,699,295
936,306	899,026,301	31,790,826	930,817,127	1,547,943,769	1,429,131,702	2,977,075,471
948,567	950,089,007	34,355,245	984,444,252	1,623,966,609	1,468,824,402	3,092,791,011
965,469	1,033,080,758	34,369,868	1,067,450,626	1,689,100,653	1,528,817,287	3,217,917,940
984,042	1,077,232,571	39,491,445	1,116,724,016	1,769,272,072	1,585,739,958	3,355,012,030
1,006,232	1,137,238,597	39,224,417	1,176,463,014	1,848,295,366	1,620,056,230	3,468,351,596
1,027,886	1,159,495,218	35,603,710	1,195,098,928	1,919,992,127	1,654,769,440	3,574,761,567
1,043,523	1,242,601,180	33,153,570	1,275,754,750	1,998,994,393	1,687,488,865	3,686,483,258
1,081,980	700,312,819	30,279,353	730,592,172	2,092,494,626	1,715,911,273	3,808,405,899
1,054,200	820,713,785	32,767,463	853,481,248	2,150,343,627	1,735,151,714	3,885,495,341
1,052,836	888,526,476	33,670,798	922,197,274	2,216,433,583	1,765,145,091	3,981,578,674
1,009,770	944,613,418	38,743,611	983,357,029	2,503,713,400	1,867,016,381	4,370,729,781
1,014,487	985,512,837	35,279,551	1,020,792,388	2,636,488,662	1,889,365,190	4,525,853,852
1,154,378	975,456,806	33,308,233	1,008,765,039	2,756,431,579	1,950,180,726	4,706,612,305
1,167,183	1,007,050,411	2,385,566	1,009,435,977	2,967,931,591	2,000,784,860	4,968,716,451
1,197,868	1,043,526,714	5,156,155	1,048,682,869	3,196,083,139	2,055,894,662	5,251,977,801
1,223,757	1,074,384,734	570,534	1,074,955,268	3,428,890,294	2,133,996,765	5,562,887,059
1,225,943	–	–	1,068,238,084	3,648,619,814	2,193,695,404	5,842,315,218
1,229,877	–	–	1,063,477,115	3,848,333,434	2,174,191,409	6,022,524,843
1,236,834	–	–	1,012,574,833	3,956,180,962	2,202,404,046	6,158,585,008

Value of Assessed Machinery	Value of all other Assessed Tangible Personal Property	Total Value of Assessed Tangible Personal Estate	Value of Assessed Real Estate		
			Buildings, excluding Land	Land, excluding Buildings	Total
558,407,574		$833,056,973	$4,089,153,687	$2,205,744,426	$6,294,898,113
563,815,619	$156,573,057	828,757,723	4,179,952,776	2,224,828,629	6,404,781,405
539,064,452	158,705,316	797,683,962	4,167,846,702	2,215,828,294	6,383,674,996
508,417,359	152,317,546	746,177,940	4,076,604,278	2,178,915,584	6,255,519,862
474,195,048	152,378,077	700,761,349	3,948,847,871	2,091,950,084	6,040,797,955
470,204,622	150,860,750	694,853,105	3,845,141,007	2,050,400,912	5,895,541,919

aining the same provisions, were not required to be reported by the assessors to the Tax Commissioner or f this act these assessments for the year 1912 were reported to the Tax Commissioner, and the summary e islature of 1913. In the above table these taxes are included for the first time in the figures of the year 5, above mentioned, are tabulated in Part II of Public Document No. 19, of each year respectively, and

TABLE V.—AGGREGATES OF POLLS, PROPERTY AND TAXE

YEARS	TOTAL VALUATION OF ASSESSED ESTATE	TAX FOR STATE, COUNTY, AND CITY OR TOWN PURPOSES, INCLUDING OVERLAYINGS			
		On Personal Estate	On Real Estate	On Polls	Total
May 1, 1905	$3,312,255,163	$11,744,327	$44,027,481	$1,704,852	$57,476,660
May 1, 1906	3,404,893,165	11,865,316	44,300,647	1,727,372	57,893,335
May 1, 1907	3,512,557,604	12,386,602	45,794,214	1,758,094	59,938,910
May 1, 1908	3,590,690,106	13,439,020	48,834,941	1,772,526	64,046,487
May 1, 1909	3,727,473,635	14,160,319	49,411,010	1,810,418	65,381,747
April 1, 1910	3,907,892,598	15,409,459	51,307,305	1,872,612	68,589,376
April 1, 1911	4,077,235,263	16,216,396	53,175,999	1,897,134	71,289,529
April 1, 1912[1]	4,285,368,566	17,677,058	55,504,034	1,930,938	75,112,030
April 1, 1913	4,471,736,046	19,377,075	60,336,948	1,968,084	81,682,107
April 1, 1914	4,644,814,610	21,164,710	64,806,379	2,012,464	87,983,553
April 1, 1915	4,769,860,495	22,103,491	68,776,976	2,055,772	92,936,239
April 1, 1916	4,962,238,008	23,328,159	70,355,851	2,087,046	95,771,056
April 1, 1917	4,538,998,071	14,598,938	74,732,573	2,163,960	91,495,471
April 1, 1918	4,738,976,589	18,074,759	81,617,124	2,108,400	101,800,283
April 1, 1919	4,903,775,948	21,565,927	92,794,067	2,105,672	116,465,66[illegible]
April 1, 1920	5,354,086,810	25,390,747	111,963,734	5,048,850	142,403,331
April 1, 1921	5,546,646,240	27,279,952	120,533,315	5,072,435	152,885,70[illegible]
April 1, 1922	5,715,377,344	28,015,736	129,114,786	5,771,158	162,901,68[illegible]
April 1, 1923	5,978,152,428	27,648,403	134,188,998	5,835,915	167,673,31[illegible]
April 1, 1924	6,300,660,670	29,352,130	145,245,470	2,395,736	176,993,33[illegible]
April 1, 1925	6,637,842,327	30,692,816	158,697,958	2,447,514	191,838,28[illegible]
April 1, 1926	6,910,553,302	32,006,124	177 723,435	2,451,886	212,181,44[illegible]
April 1, 1927	7,086,001,958	31,384,694	177,757,876	2,459,754	211,602,32[illegible]
April 1, 1928	7,171,159,841	29,645,612	178,809,960	2,473,668	210,929,24[illegible]
April 1, 1929	7,127,955,086	24,141,607	181,120,086	2,484,742	207,746,43[illegible]
April 1, 1930	7,233,539,128	24,768,622	191,259,771	2,511,602	218,539,99[illegible]
April 1, 1931	7,181,358,958	24,887,601	198,396,854	2,522,304	225,806,75[illegible]
April 1, 1932	7,001,697,802	25,229,354	210,814,418	2,539,034	238,582,80[illegible]
April 1, 1933	6,741,559,304	22,333,398	190,751,981	2,549,544	215,634,92[illegible]
April 1, 1934[2]	6,590,395,024	23,545,404	199,673,829	2,581,336	225,800,56[illegible]

[1] Assessments made pursuant to section 75 of C iapter 59 of the General Laws, and earlier statutes co any other State official until the passage of C iapter 312 of the Acts of 1912. Pursuant to the provisio of the total valuation and taxes, including these assessments, appears in House Document No. 2248 of t 1912. For the year 1913 and the following years assessme its made pursuant to the provisions of sectio are i ncluded in the figures shown in the above table.

[2] The figures for the year 1934 do not include assessments made in December of that year.

AS ASSESSED DURING THIRTY YEARS—1905–1934—Concluded.

Number of Horses Assessed	Number of Cows Assessed	Number of Sheep Assessed	Number of Neat Cattle other than Cows Assessed	Number of Swine Assessed	Number of Dwelling Houses Assessed	Number of Acres of Land Assessed	Number and Value of Fowl Assessed	
							Number	Value
181,470	181,920	24,707	44,368	33,022	479,191	4,486,724	716,308	$332,907
180,238	181,816	24,732	42,536	30,805	485,910	4,484,020	822,732	388,590
179,175	179,075	26,760	39,414	29,286	493,143	4,481,429	911,557	428,182
174,756	171,458	24,616	38,743	30,231	498,641	4,485,099	962,735	460,632
169,607	168,221	24,063	38,529	28,091	505,512	4,492,728	877,193	425,957
165,632	166,048	25,237	38,256	30,686	516,597	4,512,626	952,516	491,768
164,192	166,500	25,855	38,269	41,455	527,716	4,514,020	1,149,654	608,428
160,796	161,680	24,551	41,719	39,344	539,963	4,529,903	1,269,448	691,685
157,005	151,304	21,223	42,010	30,606	550,787	4,526,457	1,263,392	707,928
152,596	147,231	18,040	39,736	30,244	561,419	4,634,182	1,353,617	795,365
147,927	145,049	16,517	42,696	31,421	572,405	4,535,386	1,467,495	867,682
138,918	147,681	15,717	44,257	31,064	587,431	4,540,725	1,401,974	842,025
121,976	149,179	15,425	45,896	27,360	598,277	4,541,335	1,442,923	1,052,283
114,885	150,886	16,625	47,104	34,226	606,362	4,547,160	1,056,963	927,045
107,008	148,687	17,926	48,456	42,074	609,356	4,539,525	928,998	978,833
97,679	153,537	17,208	46,772	41,031	621,896	4,540,285	1,123,354	1,429,145
93,952	158,305	15,168	43,677	28,819	620,984	4,536,261	1,217,004	1,483,073
91,441	167,311	12,827	41,467	23,138	627,404	4,513,123	1,450,885	1,663,495
86,628	164,135	11,376	39,454	22,694	642,966	4,508,247	1,620,437	1,829,023
81,885	157,750	10,151	34,493	21,618	671,922	4,512,290	1,618,906	1,802,153
75,433	148,366	10,489	29,532	21,137	681,871	4,500,544	1,607,794	1,776,250
68,194	141,006	9,762	25,807	23,279	703,476	4,479,921	1,517,091	1,678,057
63,543	133,427	9,843	25,249	30,860	725,642	4,460,429	1,546,365	1,720,543
58,986	131,059	9,715	25,688	35,040	743,449	4,450,356	1,593,425	1,693,734
54,182	129,603	9,595	29,320	30,240	756,550	4,441,780	1,537,660	1,642,544
48,805	129,654	10,556	35,042	34,634	766,332	4,430,640	1,778,063	1,859,697
45,859	129,043	9,829	35,438	39,048	770,209	4,426,395	1,792,619	1,762,120
42,913	131,491	10,024	36,431	35,639	774,344	4,417,823	1,832,008	1,597,888
39,584	126,977	10,081	34,134	29,633	777,591	4,404,886	1,907,890	1,387,716
37,362	131,361	9,172	33,172	31,173	778,754	4,388,058	1,966,247	1,379,948

aining the same provisions, were not required to be reported by the assessors to the Tax Commissioner or of this act these assessments for the year 1912 were reported to the Tax Commissioner, and the summary Legislature of 1913. In the above table these taxes are included for the first time in the figures of the year 75, above mentioned, are tabulated in Part II, Public Document No. 19, of each year respectively, and

Public Document Part II No. 19

The Commonwealth of Massachusetts

AGGREGATES

OF

PROPERTY AND TAXES

AS

ASSESSED IN DECEMBER, 1934

ISSUED BY

HENRY F. LONG, *Commissioner of Corporations and Taxation*

See in connection with this publication, Part I, P. D. 19, Seventy-fourth Annual Abstract of Polls, Property and Taxes, submitted to the General Court under date of December 1, 1934.

PUBLICATION OF THIS DOCUMENT APPROVED BY THE COMMISSION ON ADMINISTRATION AND FINANCE
400. 4-'35. Order 4079.

TABLE I. — *Aggregates of Property and Taxes, as Assessed*

CITIES AND TOWNS	Number of Persons, Partnerships and Corporations Assessed			Value of Assessed Stock in Trade.	Value of Assessed Live Stock.	Value of Assessed Machinery.	Value of All Other Assessed Tangible Personal Property.
	On Real Estate.	On Personal Estate.	Total.				
BARNSTABLE							
Barnstable	4	2	6	$1,000	–	–	$200
Bourne	5	–	5	–	–	–	–
Brewster	–	–	–	–	–	–	–
Chatham	–	–	–	–	–	–	–
Dennis	1	–	1	–	–	–	–
Eastham	2	1	3	–	–	–	90
Falmouth	–	1	1	–	–	–	400
Harwich	3	–	3	–	–	–	–
Mashpee	–	–	–	–	–	–	–
Orleans	–	–	–	–	–	–	–
Provincetown	3	–	3	–	–	–	–
Sandwich	2	1	3	–	–	–	500
Truro	2	–	2	–	–	–	–
Wellfleet	37	–	37	–	–	–	–
Yarmouth	4	3	7	–	–	–	950
Totals	63	8	71	$1,000	–	–	$2,140
BERKSHIRE							
Adams	–	–	–	–	–	–	–
Alford	–	–	–	–	–	–	–
Becket	1	–	1	–	–	–	–
Cheshire	–	–	–	–	–	–	–
Clarksburg	–	–	–	–	–	–	–
Dalton	–	–	–	–	–	–	–
Egremont	–	–	–	–	–	–	–
Florida	–	1	1	–	–	$368	–
Great Barrington	–	–	–	–	–	–	–
Hancock	–	–	–	–	–	–	–
Hinsdale	–	–	–	–	–	–	–
Lanesborough	2	–	2	–	–	–	–
Lee	1	–	1	–	–	–	–
Lenox	1	4	5	$1,000	–	–	$10,800
Monterey	–	–	–	–	–	–	–
Mount Washington	–	–	–	–	–	–	–
New Ashford	–	–	–	–	–	–	–
New Marlborough	1	1	2	–	–	–	200
North Adams	7	1	8	–	–	–	1,000
Otis	1	–	1	–	–	–	–
Peru	–	–	–	–	–	–	–
Pittsfield	1	1	2	2,000	–	–	500
Richmond	–	–	–	–	–	–	–
Sandisfield	–	–	–	–	–	–	–
Savoy	–	–	–	–	–	–	–
Sheffield	1	–	1	–	–	–	–
Stockbridge	–	–	–	–	–	–	–
Tyringham	–	–	–	–	–	–	–
Washington	–	–	–	–	–	–	–
West Stockbridge	–	–	–	–	–	–	–
Williamstown	–	–	–	–	–	–	–
Windsor	–	1	1	–	–	–	2,000
Totals	16	9	25	$3,000	–	$368	$14,500
BRISTOL							
Acushnet	4	–	4	–	–	–	–
Attleboro	–	–	–	–	–	–	–
Berkley	1	–	1	–	–	–	–
Dartmouth	1	–	1	–	–	–	–
Dighton	–	–	–	–	–	–	–
Easton	2	–	2	–	–	–	–
Fairhaven	1	1	2	–	–	$250	–
Fall River	1	6	7	1,600	$600	100	$150
Freetown	3	–	3	–	–	–	–
Mansfield	–	–	–	–	–	–	–
New Bedford	–	5	5	1,900	–	–	–
North Attleborough	4	2	6	1,000	–	1,320	200
Norton	–	–	–	–	–	–	–
Raynham	–	–	–	–	–	–	–
Rehoboth	3	–	3	–	–	–	–
Seekonk	1	1	2	–	–	2,000	–
Somerset	2	2	4	–	130	–	25
Swansea	9	–	9	–	–	–	–
Taunton	3	–	3	–	–	–	–
Westport	1	–	1	–	–	–	–
Totals	36	17	53	$4,500	$730	$3,670	$375

between the 10th and 20th Days of December, 1934.

Total Value of Assessed Tangible Personal Estate.	Value of Assessed Real Estate.		
	Buildings, excluding Land.	Land, excluding Buildings.	Total.
$1,200	$6,300	$3,400	$9,700
–	3,500	7,100	10,600
–	–	–	–
–	–	–	–
–	2,000	100	2,100
90	600	150	750
400	5,500	1,140	6,640
–	11,750	350	12,100
–	–	–	–
–	–	–	–
–	3,250	2,000	5,250
500	3,775	250	4,025
–	–	7,150	7,150
–	–	5,100	5,100
950	3,000	1,875	4,875
$3,140	$39,675	$28,615	$68,290
–	–	–	–
–	–	–	–
–	$1,600	$100	$1,700
–	–	–	–
–	–	–	–
–	–	–	–
–	–	–	–
$368	–	–	–
–	–	–	–
–	–	–	–
–	–	–	–
–	–	880	880
–	950	200	1,150
11,800	1,200	800	2,000
–	–	–	–
–	–	–	–
–	–	–	–
200	1,450	200	1,650
1,000	5,950	1,850	7,800
–	–	100	100
–	–	–	–
2,500	–	100	100
–	–	–	–
–	–	–	–
–	–	–	–
–	–	200	200
–	–	–	–
–	–	–	–
–	–	–	–
–	–	–	–
–	–	–	–
2,000	–	–	–
$17,868	$11,150	$4,430	$15,580
–	–	$575	$575
–	–	–	–
–	$3,600	1,300	4,900
–	2,700	250	2,950
–	–	–	–
–	1,525	390	1,915
$250	–	100	100
2,450	–	250	250
–	2,050	1,200	3,250
–	–	–	–
1,900	–	–	–
2,520	200	50	250
–	–	–	–
–	–	–	–
–	1,900	2,149	4,049
2,000	–	1,000	1,000
155	1,975	500	2,475
–	5,400	1,250	6,650
–	6,450	800	7,250
–	3,650	4,250	7,900
$9,275	$29,450	$14,064	$43,514

TABLE I. — *Aggregates of Property and Taxes, as Assessed*

CITIES AND TOWNS	TOTAL VALUATION OF ASSESSED ESTATE.	TAXES ON THE PROPERTY SHOWN IN THIS TABLE.			RATE OF TOTAL TAX PER $1,000.
		On Personal Estate.	On Real Estate.	Total.	
BARNSTABLE					
Barnstable	$10,900	$29	$238	$267	$24 50
Bourne	10,600	–	252	252	23 80
Brewster	–	–	–	–	–
Chatham	–	–	–	–	–
Dennis	2,100	–	68	68	32 60
Eastham	840	3	22	25	30 00
Falmouth	7,040	10	167	177	25 20
Harwich	12,100	–	229	229	19 00
Mashpee	–	–	–	–	–
Orleans	–	–	–	–	–
Provincetown	5,250	–	185	185	35 40
Sandwich	4,525	14	109	123	27 20
Truro	7,150	–	150	150	21 00
Wellfleet	5,100	–	122	122	24 00
Yarmouth	5,825	28	146	174	30 00
Totals	$71,430	$84	$1,688	$1,772	–
BERKSHIRE					
Adams	–	–	–	–	–
Alford	–	–	–	–	–
Becket	$1,700	–	63	63	$37 40
Cheshire	–	–	–	–	–
Clarksburg	–	–	–	–	–
Dalton	–	–	–	–	–
Egremont	–	–	–	–	–
Florida	368	8	–	8	22 80
Great Barrington	–	–	–	–	–
Hancock	–	–	–	–	–
Hinsdale	–	–	–	–	–
Lanesborough	880	–	30	30	35 00
Lee	1,150	–	37	37	33 00
Lenox	13,800	342	58	400	29 00
Monterey	–	–	–	–	–
Mount Washington	–	–	–	–	–
New Ashford	–	–	–	–	–
New Marlborough	1,850	6	54	60	32 60
North Adams	8,800	36	281	317	36 10
Otis	100	–	3	3	39 00
Peru	–	–	–	–	–
Pittsfield	2,600	100	4	104	40 00
Richmond	–	–	–	–	–
Sandisfield	–	–	–	–	–
Savoy	–	–	–	–	–
Sheffield	200	–	6	6	30 20
Stockbridge	–	–	–	–	–
Tyringham	–	–	–	–	–
Washington	–	–	–	–	–
West Stockbridge	–	–	–	–	–
Williamstown	–	–	–	–	–
Windsor	2,000	56	–	56	28 00
Totals	$33,448	$548	$536	$1,084	–
BRISTOL					
Acushnet	$575	–	$16	$16	$28 50
Attleboro	–	–	–	–	–
Berkley	4,900	–	151	151	31 00
Dartmouth	2,950	–	90	90	30 60
Dighton	–	–	–	–	–
Easton	1,915	–	52	52	27 50
Fairhaven	350	8	3	11	32 00
Fall River	2,700	102	10	112	41 60
Freetown	3,250	–	117	117	36 00
Mansfield	–	–	–	–	–
New Bedford	1,900	74	–	74	39 20
North Attleborough	2,770	70	7	77	28 00
Norton	–	–	–	–	–
Raynham	–	–	–	–	–
Rehoboth	4,049	–	123	123	30 40
Seekonk	3,000	58	29	87	29 00
Somerset	2,630	3	52	55	21 00
Swansea	6,650	–	142	142	21 40
Taunton	7,250	–	304	304	42 00
Westport	7,900	–	221	221	28 00
Totals	$52,789	$315	$1,317	$1,632	–

between the 10th and 20th Days of December, 1934.

Number of Horses Assessed.	Number of Cows Assessed.	Number of Sheep Assessed.	Number of Neat Cattle other than Cows Assessed.	Number of Swine Assessed.	Number of Dwelling Houses Assessed.	Number of Acres of Land Assessed.	Number and Value of Fowl Assessed.	
							Number.	Value.
–	–	–	–	–	4	2	–	–
–	–	–	–	–	1	40	–	–
–	–	–	–	–	–	–	–	–
–	–	–	–	–	–	–	–	–
–	–	–	–	–	1	–	–	–
–	–	–	–	–	1	2	–	–
–	–	–	–	–	3	–	–	–
–	–	–	–	–	1	2	–	–
–	–	–	–	–	–	–	–	–
–	–	–	–	–	–	–	–	–
–	–	–	–	–	3	–	–	–
–	–	–	–	–	2	1	–	–
–	–	–	–	–	–	751	–	–
–	–	–	–	–	–	13	–	–
–	–	–	–	–	1	41	–	–
–	–	–	–	–	17	852	–	–
–	–	–	–	–	–	–	–	–
–	–	–	–	–	–	–	–	–
–	–	–	–	–	1	–	–	–
–	–	–	–	–	–	–	–	–
–	–	–	–	–	–	–	–	–
–	–	–	–	–	–	–	–	–
–	–	–	–	–	–	–	–	–
–	–	–	–	–	–	–	–	–
–	–	–	–	–	–	–	–	–
–	–	–	–	–	–	–	–	–
–	–	–	–	–	–	70	–	–
–	–	–	–	–	1	5	–	–
–	–	–	–	–	1	–	–	–
–	–	–	–	–	–	–	–	–
–	–	–	–	–	–	–	–	–
–	–	–	–	–	–	–	–	–
–	–	–	–	–	1	–	–	–
–	–	–	–	–	5	10	–	–
–	–	–	–	–	–	1	–	–
–	–	–	–	–	–	–	–	–
–	–	–	–	–	–	18	–	–
–	–	–	–	–	–	–	–	–
–	–	–	–	–	–	–	–	–
–	–	–	–	–	–	–	–	–
–	–	–	–	–	–	42	–	–
–	–	–	–	–	–	–	–	–
–	–	–	–	–	–	–	–	–
–	–	–	–	–	–	–	–	–
–	–	–	–	–	–	–	–	–
–	–	–	–	–	–	–	–	–
–	–	–	–	–	–	–	–	–
–	–	–	–	–	9	146	–	–
–	–	–	–	–	–	10	–	–
–	–	–	–	–	–	–	–	–
–	–	–	–	–	1	35	–	–
–	–	–	–	–	1	–	–	–
–	–	–	–	–	–	–	–	–
–	–	–	–	–	1	8	–	–
–	–	–	–	–	–	–	–	–
4	8	–	–	–	–	1	–	–
–	–	–	–	–	1	18	–	–
–	–	–	–	–	–	–	–	–
–	–	–	–	–	–	–	–	–
–	–	–	–	–	1	2	–	–
–	–	–	–	–	–	–	–	–
–	–	–	–	–	–	–	–	–
–	–	–	–	–	1	75	–	–
–	–	–	–	–	–	19	–	–
1	2	–	–	–	2	–	–	–
–	–	–	–	–	8	2	–	–
–	–	–	–	–	–	–	–	–
–	–	–	–	–	10	490	–	–
5	10	–	–	–	26	660	–	–

TABLE I. — *Aggregates of Property and Taxes, as Assessed*

CITIES AND TOWNS	Number of Persons, Partnerships and Corporations Assessed			Value of Assessed Stock in Trade.	Value of Assessed Live Stock.	Value of Assessed Machinery.	Value of All Other Assessed Tangible Personal Property.
	On Real Estate.	On Personal Estate.	Total.				
DUKES COUNTY							
Chilmark	1	4	5	–	–	$4,810	$375
Edgartown	4	2	6	–	–	–	300
Gay Head	–	–	–	–	–	–	–
Gosnold	–	–	–	–	–	–	–
Oak Bluffs	–	–	–	–	–	–	–
Tisbury	–	–	–	–	–	–	–
West Tisbury	–	–	–	–	–	–	–
Totals	5	6	11	–	–	$4,810	$675
ESSEX							
Amesbury	1	1	2	$300	–	–	$500
Andover	5	2	7	–	–	$450	1,050
Beverly	4	1	5	–	–	–	2,650
Boxford	–	–	–	–	–	–	–
Danvers	3	1	4	–	–	–	2,500
Essex	1	–	1	–	–	–	–
Georgetown	–	–	–	–	–	–	–
Gloucester	1	–	1	–	–	–	–
Groveland	–	–	–	–	–	–	–
Hamilton	7	–	7	–	–	–	–
Haverhill	2	–	2	–	–	–	–
Ipswich	–	–	–	–	–	–	–
Lawrence	–	9	9	3,100	–	15,350	100
Lynn	–	2	2	700	75	–	325
Lynnfield	1	–	1	–	–	–	–
Manchester	–	–	–	–	–	–	–
Marblehead	2	–	2	–	–	–	–
Merrimac	10	–	10	–	–	–	–
Methuen	4	2	6	–	25	–	500
Middleton	1	–	1	–	–	–	–
Nahant	–	–	–	–	–	–	–
Newbury	10	3	13	–	–	–	600
Newburyport	5	2	7	–	–	400	150
North Andover	1	1	2	–	–	–	3,217
Peabody	5	1	6	500	–	–	–
Rockport	1	2	3	–	–	–	600
Rowley	–	–	–	–	–	–	–
Salem	–	–	–	–	–	–	–
Salisbury	1	–	1	–	–	–	–
Saugus	2	–	2	–	–	–	–
Swampscott	1	1	2	–	–	–	3,700
Topsfield	1	–	1	–	–	–	–
Wenham	–	–	–	–	–	–	–
West Newbury	2	1	3	–	950	–	350
Totals	71	29	100	$4,600	$1,050	$16,200	$16,242
FRANKLIN							
Ashfield	–	–	–	–	–	–	–
Bernardston	–	–	–	–	–	–	–
Buckland	2	1	3	–	–	$560	–
Charlemont	–	–	–	–	–	–	–
Colrain	–	–	–	–	–	–	–
Conway	–	–	–	–	–	–	–
Deerfield	–	–	–	–	–	–	–
Erving	1	–	1	–	–	–	–
Gill	–	–	–	–	–	–	–
Greenfield	1	29	30	–	–	4,972	$3,600
Hawley	–	–	–	–	–	–	–
Heath	–	–	–	–	–	–	–
Leverett	5	–	5	–	–	–	–
Leyden	1	–	1	–	–	–	–
Monroe	–	–	–	–	–	–	–
Montague	1	1	2	–	–	–	500
New Salem	2	1	3	–	–	–	25
Northfield	4	–	4	–	–	–	–
Orange	4	–	4	–	–	–	–
Rowe	1	–	1	–	–	–	–
Shelburne	1	–	1	–	–	–	–
Shutesbury	–	–	–	–	–	–	–
Sunderland	–	–	–	–	–	–	–
Warwick	–	–	–	–	–	–	–
Wendell	–	–	–	–	–	–	–
Whately	–	–	–	–	–	–	–
Totals	23	32	55	–	–	$5,532	$4,125

between the 10th and 20th Days of December, 1934 — Continued.

Total Value of Assessed Tangible Personal Estate.	Value of Assessed Real Estate.		
	Buildings, excluding Land.	Land, excluding Buildings.	Total.
$5,185	$250	$350	$600
300	1,000	10,240	11,240
–	–	–	–
–	–	–	–
–	–	–	–
–	–	–	–
–	–	–	–
$5,485	$1,250	$10,590	$11,840
$800	–	$125	$125
1,500	$3,675	5,375	9,050
2,650	5,000	300	5,300
–	–	–	–
2,500	2,900	700	3,600
–	450	100	550
–	–	–	–
–	3,000	200	3,200
–	–	–	–
–	12,200	4,300	16,500
–	5,300	500	5,800
–	–	–	–
18,550	–	–	–
1,100	–	–	–
–	1,500	500	2,000
–	–	–	–
–	1,000	300	1,300
–	2,630	1,030	3,660
525	11,500	2,000	13,500
–	1,000	–	1,000
–	–	–	–
600	5,250	9,650	14,900
550	7,000	1,850	8,850
3,217	–	200	200
500	8,600	2,000	10,600
600	500	200	700
–	–	–	–
–	–	–	–
–	550	250	800
–	1,000	50	1,050
3,700	800	–	800
–	950	400	1,350
–	–	–	–
1,300	450	350	800
$38,092	$75,255	$30,380	$105,635
–	–	–	–
–	–	–	–
$560	$1,250	$1,200	$2,450
–	–	–	–
–	–	–	–
–	–	–	–
–	–	–	–
–	3,700	250	3,950
–	–	–	–
8,572	–	300	300
–	–	–	–
–	–	–	–
–	1,950	1,390	3,340
–	–	100	100
–	–	–	–
500	–	175	175
25	50	200	250
–	6,250	2,810	9,060
–	2,200	525	2,725
–	250	635	885
–	2,250	600	2,850
–	–	–	–
–	–	–	–
–	–	–	–
–	–	–	–
–	–	–	–
$9,657	$17,900	$8,185	$26,085

TABLE I. — *Aggregates of Property and Taxes, as Assessed*

CITIES AND TOWNS	TOTAL VALUATION OF ASSESSED ESTATE.	TAXES ON THE PROPERTY SHOWN IN THIS TABLE.			RATE OF TOTAL TAX PER $1,000.
		On Personal Estate.	On Real Estate.	Total.	
DUKES COUNTY					
Chilmark	$5,785	$91	$10	$101	$17 60
Edgartown	11,540	6	247	253	22 00
Gay Head	–	–	–	–	–
Gosnold	–	–	–	–	–
Oak Bluffs	–	–	–	–	–
Tisbury	–	–	–	–	–
West Tisbury	–	–	–	–	–
Totals	$17,325	$97	$257	$354	–
ESSEX					
Amesbury	$925	$30	$4	$34	$37 20
Andover	10,550	44	267	311	29 50
Beverly	7,950	86	171	257	32 40
Boxford	–	–	–	–	–
Danvers	6,100	88	126	214	35 20
Essex	550	–	17	17	32 60
Georgetown	–	–	–	–	–
Gloucester	3,200	–	101	101	31 80
Groveland	–	–	–	–	–
Hamilton	16,500	–	392	392	23 80
Haverhill	5,800	–	204	204	35 20
Ipswich	–	–	–	–	–
Lawrence	18,550	734	–	734	39 60
Lynn	1,100	37	–	37	34 20
Lynnfield	2,000	–	50	50	25 20
Manchester	–	–	–	–	–
Marblehead	1,300	–	37	37	29 00
Merrimac	3,660	–	186	186	51 00
Methuen	14,025	21	548	569	40 60
Middleton	1,000	–	32	32	32 60
Nahant	–	–	–	–	–
Newbury	15,500	17	417	434	28 00
Newburyport	9,400	22	354	376	40 00
North Andover	3,417	130	8	138	40 40
Peabody	11,100	16	354	370	33 40
Rockport	1,300	21	24	45	35 00
Rowley	–	–	–	–	–
Salem	–	–	–	–	–
Salisbury	800	–	32	32	41 20
Saugus	1,050	–	31	31	29 80
Swampscott	4,500	100	21	121	27 00
Topsfield	1,350	–	31	31	23 00
Wenham	–	–	–	–	–
West Newbury	2,100	52	32	84	40 00
Totals	$143,727	$1,398	$3,439	$4,837	–
FRANKLIN					
Ashfield	–	–	–	–	–
Bernardston	–	–	–	–	–
Buckland	$3,010	$12	$54	$66	$22 00
Charlemont	–	–	–	–	–
Colrain	–	–	–	–	–
Conway	–	–	–	–	–
Deerfield	–	–	–	–	–
Erving	3,950	–	102	102	26 00
Gill	–	–	–	–	–
Greenfield	8,872	288	10	298	33 60
Hawley	–	–	–	–	–
Heath	–	–	–	–	–
Leverett	3,340	–	146	146	44 00
Leyden	100	–	3	3	37 00
Monroe	–	–	–	–	–
Montague	675	19	6	25	38 00
New Salem	275	1	6	7	27 00
Northfield	9,060	–	271	271	30 00
Orange	2,725	–	117	117	43 00
Rowe	885	–	23	23	27 00
Shelburne	2,850	–	59	59	21 00
Shutesbury	–	–	–	–	–
Sunderland	–	–	–	–	–
Warwick	–	–	–	–	–
Wendell	–	–	–	–	–
Whately	–	–	–	–	–
Totals	$35,742	$320	$797	$1,117	–

between the 10th and 20th Days of December, 1934 — Continued.

Number of Horses Assessed.	Number of Cows Assessed.	Number of Sheep Assessed.	Number of Neat Cattle other than Cows Assessed.	Number of Swine Assessed.	Number of Dwelling Houses Assessed.	Number of Acres of Land Assessed.	Number and Value of Fowl Assessed.	
							Number.	Value.
–	–	–	–	–	–	8	–	–
–	–	–	–	–	–	–	–	–
–	–	–	–	–	–	–	–	–
–	–	–	–	–	–	–	–	–
–	–	–	–	–	–	–	–	–
–	–	–	–	–	–	–	–	–
–	–	–	–	–	–	–	–	–
–	–	–	–	–	–	8	–	–
–	–	–	–	–	–	6	–	–
–	–	–	–	–	2	11	–	–
–	–	–	–	–	1	3	–	–
–	–	–	–	–	–	–	–	–
–	–	–	–	–	1	–	–	–
–	–	–	–	–	1	–	–	–
–	–	–	–	–	–	–	–	–
–	–	–	–	–	1	–	–	–
–	–	–	–	–	–	–	–	–
–	–	–	–	–	–	–	–	–
–	–	–	–	–	–	–	–	–
–	–	–	–	–	–	–	–	–
–	–	–	–	–	–	–	–	–
1	–	–	–	–	–	–	–	–
–	–	–	–	–	1	–	–	–
–	–	–	–	–	–	–	–	–
–	–	–	–	–	–	–	–	–
–	–	–	–	–	2	8	–	–
1	–	–	–	–	3	1	–	–
–	–	–	–	–	1	–	–	–
–	–	–	–	–	–	–	–	–
–	–	–	–	–	3	2	–	–
–	–	–	–	–	5	1	–	–
–	–	–	–	–	–	–	–	–
–	–	–	–	–	3	1	–	–
–	–	–	–	–	–	–	–	–
–	–	–	–	–	–	–	–	–
–	–	–	–	–	–	–	–	–
–	–	–	–	–	–	6	–	–
–	–	–	–	–	2	–	–	–
–	–	–	–	–	2	–	–	–
–	–	–	–	–	1	1	–	–
–	–	–	–	–	–	–	–	–
10	–	–	–	–	1	9	–	–
12	–	–	–	–	30	49	–	–
–	–	–	–	–	–	–	–	–
–	–	–	–	–	–	–	–	–
–	–	–	–	–	2	190	–	–
–	–	–	–	–	–	–	–	–
–	–	–	–	–	–	–	–	–
–	–	–	–	–	–	–	–	–
–	–	–	–	–	–	–	–	–
–	–	–	–	–	1	2	–	–
–	–	–	–	–	–	–	–	–
–	–	–	–	–	–	–	–	–
–	–	–	–	–	–	–	–	–
–	–	–	–	–	–	–	–	–
–	–	–	–	–	5	88	–	–
–	–	–	–	–	–	10	–	–
–	–	–	–	–	–	–	–	–
–	–	–	–	–	–	–	–	–
–	–	–	–	–	1	7	–	–
–	–	–	–	–	2	20	–	–
–	–	–	–	–	6	12	–	–
–	–	–	–	–	1	113	–	–
–	–	–	–	–	–	–	–	–
–	–	–	–	–	–	–	–	–
–	–	–	–	–	–	–	–	–
–	–	–	–	–	–	–	–	–
–	–	–	–	–	–	–	–	–
–	–	–	–	–	–	–	–	–
–	–	–	–	–	18	442	–	–

TABLE I. — *Aggregates of Property and Taxes, as Assessed*

CITIES AND TOWNS	Number of Persons, Partnerships and Corporations Assessed			Value of Assessed Stock in Trade.	Value of Assessed Live Stock.	Value of Assessed Machinery.	Value of All Other Assessed Tangible Personal Property.
	On Real Estate.	On Personal Estate.	Total.				
HAMPDEN							
Agawam	–	–	–	–	–	–	–
Blandford	–	2	2	–	$810	–	–
Brimfield	3	1	4	–	–	–	$650
Chester	–	–	–	–	–	–	–
Chicopee	3	1	4	–	–	–	200
East Longmeadow	–	–	–	–	–	–	–
Granville	2	–	2	–	–	–	–
Hampden	–	–	–	–	–	–	–
Holland	–	–	–	–	–	–	–
Holyoke	–	3	3	–	–	$200	4,000
Longmeadow	1	–	1	–	–	–	–
Ludlow	3	–	3	–	–	–	–
Monson	1	–	1	–	–	–	–
Montgomery	–	–	–	–	–	–	–
Palmer	1	–	1	–	–	–	–
Russell	–	–	–	–	–	–	–
Southwick	2	–	2	–	–	–	–
Springfield	8	24	32	–	1,100	700	6,760
Tolland	–	–	–	–	–	–	–
Wales	–	–	–	–	–	–	–
West Springfield	–	1	1	–	–	–	200
Westfield	–	2	2	$710	–	–	–
Wilbraham	8	–	8	–	–	–	–
Totals	32	34	66	$710	$1,910	$900	$11,810
HAMPSHIRE							
Amherst	–	1	1	$600	–	–	–
Belchertown	–	–	–	–	–	–	–
Chesterfield	2	–	2	–	–	–	–
Cummington	–	1	1	–	–	–	$160
Easthampton	2	–	2	–	–	–	–
Enfield	–	–	–	–	–	–	–
Goshen	–	–	–	–	–	–	–
Granby	–	–	–	–	–	–	–
Greenwich	–	–	–	–	–	–	–
Hadley	2	–	2	–	–	–	–
Hatfield	–	–	–	–	–	–	–
Huntington	2	–	2	–	–	–	–
Middlefield	–	–	–	–	–	–	–
Northampton	–	–	–	–	–	–	–
Pelham	3	1	4	–	$50	–	–
Plainfield	–	–	–	–	–	–	–
Prescott	–	–	–	–	–	–	–
South Hadley	1	–	1	–	–	–	–
Southampton	–	–	–	–	–	–	–
Ware	6	2	8	–	50	$500	–
Westhampton	1	–	1	–	–	–	–
Williamsburg	–	–	–	1,200	–	1,000	2,000
Worthington	1	–	1	–	–	–	–
Totals	20	5	25	$1,800	$100	$1,500	$2,160
MIDDLESEX							
Acton	–	–	–	–	–	–	–
Arlington	–	7	7	$2,650	–	$200	$1,150
Ashby	1	–	1	–	–	–	–
Ashland	3	1	4	–	$450	–	–
Ayer	–	–	–	–	–	–	–
Bedford	2	1	3	–	–	963	–
Belmont	3	3	6	–	200	–	325
Billerica	14	1	15	–	–	–	2,000
Boxborough	–	–	–	–	–	–	–
Burlington	–	–	–	–	–	–	–
Cambridge	–	8	8	800	–	3,700	12,200
Carlisle	1	1	2	–	–	725	–
Chelmsford	7	1	8	–	100	–	–
Concord	1	1	2	–	–	300	–
Dracut	3	–	3	–	–	–	–
Dunstable	–	–	–	–	–	–	–
Everett	17	2	19	100	–	700	–
Framingham	–	–	–	–	–	–	–
Groton	–	–	–	–	–	–	–
Holliston	–	–	–	–	–	–	–
Hopkinton	4	–	4	–	–	–	–
Hudson	–	–	–	–	–	–	–
Lexington	3	1	4	800	–	–	–

between the 10th and 20th Days of December, 1934—Continued.

Total Value of Assessed Tangible Personal Estate.	Value of Assessed Real Estate.		
	Buildings, excluding Land.	Land, excluding Buildings.	Total.
–	–	–	–
$810	–	–	–
650	$1,150	$740	$1,890
–	–	–	–
200	500	1,500	2,000
–	–	–	–
–	–	464	464
–	–	–	–
–	–	–	–
4,200	–	–	–
–	4,170	–	4,170
–	4,950	6,775	11,725
–	–	50	50
–	–	–	–
–	1,100	200	1,300
–	–	–	–
–	25	230	255
8,560	30,100	3,450	33,550
–	–	–	–
–	–	–	–
200	–	–	–
710	–	–	–
–	675	3,815	4,490
$15,330	$42,670	$17,224	$59,894
$600	–	–	–
–	–	–	–
–	$900	$250	$1,150
160	–	–	–
–	3,550	556	4,106
–	–	–	–
–	–	–	–
–	–	–	–
–	–	–	–
–	–	300	300
–	–	–	–
–	500	200	700
–	–	–	–
–	–	–	–
50	2,750	900	3,650
–	–	–	–
–	–	–	–
–	6,000	400	6,400
–	–	–	–
550	7,100	3,091	10,191
–	–	100	100
4,200	–	750	750
–	–	450	450
$5,560	$20,800	$6,997	$27,797
–	–	–	–
$4,000	–	–	–
–	$1,325	$1,450	$2,775
450	1,760	1,110	2,870
–	–	–	–
963	1,500	4,575	6,075
525	3,500	2,355	5,855
2,000	3,300	1,490	4,790
–	–	–	–
–	–	–	–
16,700	–	–	–
725	1,145	200	1,345
100	11,350	4,190	15,540
300	–	300	300
–	700	100	800
–	–	–	–
800	700	9,450	10,150
–	–	–	–
–	–	–	–
–	–	–	–
–	1,000	300	1,300
–	–	–	–
800	3,400	2,915	6,315

TABLE I. — *Aggregates of Property and Taxes, as Assessed*

CITIES AND TOWNS	TOTAL VALUATION OF ASSESSED ESTATE.	TAXES ON THE PROPERTY SHOWN IN THIS TABLE.			RATE OF TOTAL TAX PER $1,000.
		On Personal Estate.	On Real Estate.	Total.	
HAMPDEN					
Agawam	–	–	–	–	–
Blandford	$810	$24	–	$24	$30 00
Brimfield	2,540	21	$60	81	32 00
Chester	–	–	–	–	–
Chicopee	2,200	8	83	91	41 50
East Longmeadow	–	–	–	–	–
Granville	464	–	11	11	24 00
Hampden	–	–	–	–	–
Holland	–	–	–	–	–
Holyoke	4,200	119	–	119	28 50
Longmeadow	4,170	–	120	120	29 00
Ludlow	11,725	–	495	495	42 30
Monson	50	–	2	2	44 60
Montgomery	–	–	–	–	–
Palmer	1,300	–	46	46	36 00
Russell	–	–	–	–	–
Southwick	255	–	8	8	33 00
Springfield	42,110	254	996	1,250	29 70
Tolland	–	–	–	–	–
Wales	–	–	–	–	–
West Springfield	200	6	–	6	34 00
Westfield	710	25	–	25	35 50
Wilbraham	4,490	–	148	148	33 00
Totals	$75,224	$457	$1,969	$2,426	–
HAMPSHIRE					
Amherst	$600	$17	–	$17	$28 40
Belchertown	–	–	–	–	–
Chesterfield	1,150	–	$39	39	34 40
Cummington	160	6	–	6	40 00
Easthampton	4,106	–	133	133	32 50
Enfield	–	–	–	–	–
Goshen	–	–	–	–	–
Granby	–	–	–	–	–
Greenwich	–	–	–	–	–
Hadley	300	–	7	7	23 70
Hatfield	–	–	–	–	–
Huntington	700	–	23	23	33 00
Middlefield	–	–	–	–	–
Northampton	–	–	–	–	–
Pelham	3,700	1	89	90	24 40
Plainfield	–	–	–	–	–
Prescott	–	–	–	–	–
South Hadley	6,400	–	195	195	30 60
Southampton	–	–	–	–	–
Ware	10,741	19	361	380	35 40
Westhampton	100	–	3	3	35 00
Williamsburg	4,950	134	24	158	32 00
Worthington	450	–	16	16	37 50
Totals	$33,357	$177	$890	$1,067	–
MIDDLESEX					
Acton	–	–	–	–	–
Arlington	$4,000	$132	–	$132	$33 00
Ashby	2,775	–	$91	91	32 80
Ashland	3,320	15	98	113	34 20
Ayer	–	–	–	–	–
Bedford	7,038	32	205	237	33 80
Belmont	6,380	13	149	162	25 40
Billerica	6,790	72	172	244	36 00
Boxborough	–	–	–	–	–
Burlington	–	–	–	–	–
Cambridge	16,700	637	–	637	38 20
Carlisle	2,070	20	37	57	28 00
Chelmsford	15,640	3	466	469	30 00
Concord	600	11	10	21	36 40
Dracut	800	–	36	36	45 00
Dunstable	–	–	–	–	–
Everett	10,950	28	361	389	35 60
Framingham	–	–	–	–	–
Groton	–	–	–	–	–
Holliston	–	–	–	–	–
Hopkinton	1,300	–	44	44	34 00
Hudson	–	–	–	–	–
Lexington	7,115	26	208	234	33 00

between the 10th and 20th Days of December, 1934 — Continued.

Number of Horses Assessed.	Number of Cows Assessed.	Number of Sheep Assessed.	Number of Neat Cattle other than Cows Assessed.	Number of Swine Assessed.	Number of Dwelling Houses Assessed.	Number of Acres of Land Assessed.	Number and Value of Fowl Assessed.	
							Number.	Value.
–	–	–	–	–	–	–	–	–
4	5	–	2	4	–	–	40	$30
–	–	–	–	–	2	71	–	–
–	–	–	–	–	–	–	–	–
–	–	–	–	–	1	–	–	–
–	–	–	–	–	–	–	–	–
–	–	–	–	–	–	68	–	–
–	–	–	–	–	–	–	–	–
–	–	–	–	–	–	–	–	–
–	–	–	–	–	–	–	–	–
–	–	–	–	–	1	–	–	–
–	–	–	–	–	3	173	–	–
–	–	–	–	–	–	7	–	–
–	–	–	–	–	–	–	–	–
–	–	–	–	–	1	–	–	–
–	–	–	–	–	–	–	–	–
–	–	–	–	–	1	34	–	–
–	1	–	–	240	2	–	–	–
–	–	–	–	–	–	–	–	–
–	–	–	–	–	–	–	–	–
–	–	–	–	–	–	–	–	–
–	–	–	–	–	–	–	–	–
–	–	–	–	–	1	22	–	–
4	6	–	2	244	12	375	40	$30
–	–	–	–	–	–	–	–	–
–	–	–	–	–	–	–	–	–
–	–	–	–	–	2	1	–	–
–	–	–	–	–	–	–	–	–
–	–	–	–	–	1	–	–	–
–	–	–	–	–	–	–	–	–
–	–	–	–	–	–	–	–	–
–	–	–	–	–	–	–	–	–
–	–	–	–	–	–	10	–	–
–	–	–	–	–	–	–	–	–
–	–	–	–	–	1	53	–	–
–	–	–	–	–	–	–	–	–
–	–	–	–	–	–	–	–	–
1	1	–	–	–	2	37	–	–
–	–	–	–	–	–	–	–	–
–	–	–	–	–	–	–	–	–
–	–	–	–	–	2	3	–	–
–	–	–	–	–	–	–	–	–
–	–	–	–	–	6	106	50	$50
–	–	–	–	–	–	–	–	–
–	–	–	–	–	–	–	–	–
–	–	–	–	–	–	90	–	–
1	1	–	–	–	14	300	50	$50
–	–	–	–	–	–	–	–	–
–	–	–	–	–	–	–	–	–
–	–	–	–	–	1	119	–	–
2	8	–	–	–	–	–	50	$30
–	–	–	–	–	–	–	–	–
–	–	–	–	–	–	94	–	–
4	–	–	–	–	1	2	–	–
–	–	–	–	–	4	2	–	–
–	–	–	–	–	–	–	–	–
–	–	–	–	–	–	–	–	–
–	–	–	–	–	–	–	–	–
–	–	–	–	–	1	11	–	–
–	2	–	–	–	4	61	–	–
–	–	–	–	–	–	10	–	–
–	–	–	–	–	1	–	–	–
–	–	–	–	–	–	–	–	–
–	–	–	–	–	–	3	–	–
–	–	–	–	–	–	–	–	–
–	–	–	–	–	–	–	–	–
–	–	–	–	–	–	–	–	–
–	–	–	–	–	2	28	–	–
–	–	–	–	–	–	–	–	–
–	–	–	–	–	1	1	–	–

TABLE I. — *Aggregates of Property and Taxes, as Assessed*

CITIES AND TOWNS	Number of Persons, Partnerships and Corporations Assessed			Value of Assessed Stock in Trade.	Value of Assessed Live Stock.	Value of Assessed Machinery.	Value of All Other Assessed Tangible Personal Property.
	On Real Estate.	On Personal Estate.	Total.				
MIDDLESEX—Con.							
Lincoln	–	–	–	–	–	–	–
Littleton	1	6	7	$200	–	–	$1,200
Lowell	–	15	15	4,700	$1,750	$6,300	2,500
Malden	–	1	1	–	–	2,525	–
Marlborough	–	–	–	–	–	–	–
Maynard	1	–	1	–	–	–	–
Medford	–	–	–	–	–	–	–
Melrose	1	1	2	–	–	2,000	–
Natick	31	–	31	–	–	–	–
Newton	–	1	1	–	–	–	750
North Reading	2	2	4	–	–	–	275
Pepperell	1	–	1	–	–	–	–
Reading	–	–	–	–	–	–	–
Sherborn	–	–	–	–	–	–	–
Shirley	1	–	1	–	–	–	–
Somerville	–	–	–	–	–	–	–
Stoneham	1	–	1	–	–	–	–
Stow	–	–	–	–	–	–	–
Sudbury	3	–	3	–	–	–	–
Tewksbury	4	1	5	2,029	–	–	–
Townsend	11	–	11	–	–	–	–
Tyngsborough	–	–	–	–	–	–	–
Wakefield	–	–	–	–	–	–	–
Waltham	–	8	8	–	–	–	500
Watertown	–	2	2	–	150	1,125	250
Wayland	–	1	1	–	1,200	–	–
Westford	4	3	7	400	–	–	–
Weston	3	1	4	–	–	–	700
Wilmington	1	–	1	–	–	–	–
Winchester	–	–	–	–	–	–	–
Woburn	1	–	1	–	–	–	–
Totals	125	69	194	$11,679	$3,850	$18,538	$21,850
NANTUCKET							
Nantucket	12	–	12	–	–	–	$1,000
NORFOLK							
Avon	–	–	–	–	–	–	–
Bellingham	1	–	1	–	–	–	–
Braintree	1	1	2	–	–	–	$2,000
Brookline	–	194	194	$100	–	–	76,900
Canton	9	5	14	150	$600	$2,900	250
Cohasset	1	–	1	–	–	–	–
Dedham	4	2	6	–	–	–	6,700
Dover	2	1	3	–	–	–	4,300
Foxborough	–	1	1	–	–	–	270
Franklin	3	–	3	–	–	850	–
Holbrook	–	–	–	–	–	–	–
Medfield	1	–	1	–	–	–	–
Medway	2	–	2	–	–	–	–
Millis	–	–	–	–	–	–	–
Milton	–	7	7	–	–	–	2,050
Needham	10	3	13	200	–	3,350	475
Norfolk	4	–	4	–	–	–	–
Norwood	–	–	–	–	–	–	–
Plainville	1	2	3	3,000	–	–	–
Quincy	5	–	5	–	–	–	–
Randolph	1	–	1	–	–	–	–
Sharon	1	–	1	–	–	–	–
Stoughton	1	1	2	–	160	–	–
Walpole	2	3	5	–	–	–	1,930
Wellesley	3	3	6	–	–	750	1,650
Westwood	1	2	3	1,500	–	–	16,000
Weymouth	58	–	58	–	–	–	–
Wrentham	–	–	–	–	–	–	–
Totals	111	225	336	$4,950	$760	$7,850	$112,525
PLYMOUTH							
Abington	5	2	7	$300	–	–	$200
Bridgewater	–	–	–	–	–	–	–
Brockton	1	7	8	250	–	$300	1,200
Carver	2	1	3	450	–	–	–
Duxbury	1	–	1	–	–	–	–
East Bridgewater	30	–	30	–	–	–	–

between the 10th and 20th Days of December, 1934—Continued.

Total Value of Assessed Tangible Personal Estate.	Value of Assessed Real Estate.		
	Buildings, excluding Land.	Land, excluding Buildings.	Total.
–	–	–	–
$1,400	$175	–	$175
15,250	–	–	–
2,525	–	–	–
–	–	–	–
–	–	$200	200
–	–	–	–
2,000	3,000	600	3,600
–	106,900	33,575	140,475
750	–	–	–
275	550	75	625
–	3,010	2,950	5,960
–	–	–	–
–	–	–	–
–	1,450	50	1,500
–	–	–	–
–	2,975	300	3,275
–	–	–	–
–	9,060	2,525	11,585
2,029	4,050	1,200	5,250
–	8,725	2,795	11,520
–	–	–	–
–	–	–	–
500	–	–	–
1,525	–	–	–
1,200	–	–	–
400	4,000	–	4,000
700	2,500	13,200	15,700
–	300	–	300
–	–	–	–
–	–	100	100
$55,917	$176,375	$86,005	$262,380
$1,000	$21,450	$5,030	$26,480
–	–	–	–
–	$700	$75	$775
$2,000	6,000	400	6,400
77,000	–	–	–
3,900	11,500	3,900	15,400
–	2,000	–	2,000
6,700	5,450	1,650	7,100
4,300	1,000	150	1,150
270	800	900	1,700
850	–	–	–
–	–	–	–
–	1,600	–	1,600
–	2,000	500	2,500
–	–	–	–
2,050	–	–	–
4,025	8,000	5,925	13,925
–	3,550	400	3,950
–	–	–	–
3 000	–	200	200
–	9,700	9,600	19,300
–	–	600	600
–	7,200	1,000	8,200
160	–	200	200
1,930	–	320	320
2,400	3,600	2,200	5,800
17,500	3,275	150	3,425
–	600	25,730	26,330
–	–	–	–
$126,085	$66,975	$53,900	$120,875
$500	$18,950	$6,400	$25,350
–	–	–	–
1,750	3,000	–	3,000
450	1,200	75	1,275
–	–	500	500
–	–	1,640	1,640

TABLE I. — *Aggregates of Property and Taxes, as Assessed*

CITIES AND TOWNS	TOTAL VALUATION OF ASSESSED ESTATE.	TAXES ON THE PROPERTY SHOWN IN THIS TABLE.			RATE OF TOTAL TAX PER $1,000.
		On Personal Estate.	On Real Estate.	Total.	
MIDDLESEX—Con					
Lincoln	–	–	–	–	–
Littleton	$1,575	$25	$3	$28	$18 00
Lowell	15,250	591	–	591	38 80
Malden	2,525	91	–	91	36 40
Marlborough	–	–	–	–	–
Maynard	200	–	8	8	40 00
Medford	–	–	–	–	–
Melrose	5,600	66	118	184	33 00
Natick	140,475	–	4,804	4,804	34 20
Newton	750	19	–	19	26 60
North Reading	900	9	20	29	32 50
Pepperell	5,960	–	153	153	25 70
Reading	–	–	–	–	–
Sherborn	–	–	–	–	–
Shirley	1,500	–	49	49	33 00
Somerville	–	–	–	–	–
Stoneham	3,275	–	106	106	32 40
Stow	–	–	–	–	–
Sudbury	11,585	–	312	312	27 00
Tewksbury	7,279	61	157	218	30 00
Townsend	11,520	–	314	314	27 30
Tyngsborough	–	–	–	–	–
Wakefield	–	–	–	–	–
Waltham	500	16	–	16	33 60
Watertown	1,525	51	–	51	33 80
Wayland	1,200	30	–	30	25 50
Westford	4,400	16	160	176	40 00
Weston	16,400	14	322	336	20 50
Wilmington	300	–	10	10	34 90
Winchester	–	–	–	–	–
Woburn	100	–	4	4	41 90
Totals	$318,297	$1,978	$8,417	$10,395	–
NANTUCKET					
Nantucket	$27,480	$24	$635	$659	$24 00
NORFOLK					
Avon	–	–	–	–	–
Bellingham	$775	–	$26	$26	$34 00
Braintree	8,400	$68	217	285	34 00
Brookline	77,000	1,678	–	1,678	21 80
Canton	19,300	132	520	652	33 80
Cohasset	2,000	–	52	52	26 40
Dedham	13,800	230	244	474	34 40
Dover	5,450	98	26	124	22 90
Foxborough	1,970	9	59	68	35 00
Franklin	850	24	–	24	29 20
Holbrook	–	–	–	–	–
Medfield	1,600	–	57	57	36 00
Medway	2,500	–	72	72	29 00
Millis	–	–	–	–	–
Milton	2,050	56	–	56	27 60
Needham	17,950	108	373	481	26 80
Norfolk	3,950	–	108	108	27 50
Norwood	–	–	–	–	–
Plainville	3,200	93	6	99	31 00
Quincy	19,300	–	573	573	29 70
Randolph	600	–	22	22	38 00
Sharon	8,200	–	258	258	31 50
Stoughton	360	5	6	11	31 60
Walpole	2,250	59	10	69	30 80
Wellesley	8,200	60	146	206	25 20
Westwood	20,925	385	75	460	22 00
Weymouth	26,330	–	671	671	25 50
Wrentham	–	–	–	–	–
Totals	$246,960	$3,005	$3,521	$6,526	–
PLYMOUTH					
Abington	$25,850	$19	$963	$982	$38 00
Bridgewater	–	–	–	–	–
Brockton	4,750	65	113	178	37 60
Carver	1,725	9	24	33	19 30
Duxbury	500	–	10	10	21 60
East Bridgewater	1,640	–	57	57	35 00

between the 10th and 20th Days of December, 1934 — Continued.

Number of Horses Assessed.	Number of Cows Assessed.	Number of Sheep Assessed.	Number of Neat Cattle other than Cows Assessed.	Number of Swine Assessed.	Number of Dwelling Houses Assessed.	Number of Acres of Land Assessed.	Number and Value of Fowl Assessed.	
							Number.	Value.
–	–	–	–	–	–	–	–	–
–	–	–	–	–	–	–	–	–
12	2	–	–	–	–	–	–	–
–	–	–	–	–	–	–	–	–
–	–	–	–	–	–	–	–	–
–	–	–	–	–	–	–	–	–
–	–	–	–	–	–	–	–	–
–	–	–	–	–	1	1	–	–
–	–	–	–	–	2	6	–	–
–	–	–	–	–	–	–	–	–
–	–	–	–	–	1	–	–	–
–	–	–	–	–	3	115	–	–
–	–	–	–	–	–	–	–	–
–	–	–	–	–	–	–	–	–
–	–	–	–	–	1	1	–	–
–	–	–	–	–	–	–	–	–
–	–	–	–	–	1	–	–	–
–	–	–	–	–	–	–	–	–
–	–	–	–	–	3	99	–	–
–	–	–	–	–	3	6	–	–
–	–	–	–	–	8	101	–	–
–	–	–	–	–	–	–	–	–
–	–	–	–	–	–	–	–	–
–	–	–	–	–	–	–	–	–
1	–	–	–	–	–	–	60	$75
–	–	–	–	–	–	–	1,200	1,200
–	–	–	–	–	4	–	–	–
–	–	–	–	–	1	52	–	–
–	–	–	–	–	1	–	–	–
–	–	–	–	–	–	–	–	–
–	–	–	–	–	–	–	–	–
19	12	–	–	–	44	712	1,310	$1,305
–	–	–	–	–	7	7	–	–
–	–	–	–	–	–	–	–	–
–	–	–	–	–	1	–	–	–
–	–	–	–	–	–	–	–	–
–	–	–	–	–	–	–	–	–
3	3	–	–	–	4	18	–	–
–	–	–	–	–	1	–	–	–
–	–	–	–	–	1	1	–	–
–	–	–	–	–	1	3	–	–
–	–	–	–	–	1	11	–	–
–	–	–	–	–	–	–	–	–
–	–	–	–	–	–	–	–	–
–	–	–	–	–	1	–	–	–
–	–	–	–	–	1	1	–	–
–	–	–	–	–	–	–	–	–
–	–	–	–	–	–	–	–	–
–	–	–	–	–	1	25	–	–
–	–	–	–	–	4	1	–	–
–	–	–	–	–	–	–	–	–
–	–	–	–	–	–	–	–	–
–	–	–	–	–	4	2	–	–
–	–	–	–	–	–	1	–	–
–	–	–	–	–	1	1	–	–
–	–	–	–	–	–	1	200	$160
–	–	–	–	–	–	9	–	–
–	–	–	–	–	1	1	–	–
–	–	–	–	–	1	–	–	–
–	–	–	–	–	2	66	–	–
–	–	–	–	–	–	–	–	–
3	3	–	–	–	25	141	200	$160
–	–	–	–	–	2	4	–	–
–	–	–	–	–	–	–	–	–
–	–	–	–	–	–	–	–	–
–	–	–	–	–	1	2	–	–
–	–	–	–	–	–	–	–	–
–	–	–	–	–	–	4	–	–

TABLE I. — *Aggregates of Property and Taxes, as Assessed*

CITIES AND TOWNS	Number of Persons, Partnerships and Corporations Assessed			Value of Assessed Stock in Trade.	Value of Assessed Live Stock.	Value of Assessed Machinery.	Value of All Otner Assessed Tangible Personal Property.
	On Real Estate.	On Personal Estate.	Total.				
PLYMOUTH—Con.							
Halifax	–	–	–	–	–	–	–
Hanover	1	1	2	–	–	–	$700
Hanson	2	7	9	–	–	–	950
Hingham	–	–	–	–	–	–	–
Hull	–	–	–	–	–	–	–
Kingston	6	3	9	–	–	–	280
Lakeville	–	–	–	–	–	–	–
Marion	–	–	–	–	–	–	–
Marshfield	6	2	8	$1,000	$400	–	–
Mattapoisett	1	1	2	–	–	–	690
Middleborough	–	–	–	–	–	–	–
Norwell	–	–	–	–	–	–	–
Pembroke	1	–	1	–	–	–	–
Plymouth	3	1	4	2,000	–	–	100
Plympton	–	–	–	–	–	–	–
Rochester	–	–	–	–	–	–	–
Rockland	–	1	1	–	–	–	300
Scituate	–	–	–	–	–	–	–
Wareham	3	–	3	–	–	–	–
West Bridgewater	–	–	–	–	–	–	–
Whitman	–	–	–	6,000	–	–	100
Totals	62	26	88	$10,000	$400	$300	$4,520
SUFFOLK							
Boston	5	78	83	$40,700	–	$292,800	$48,200
Chelsea	–	2	2	5,500	–	–	–
Revere	–	–	–	–	–	–	–
Winthrop	1	1	2	–	–	500	–
Totals	6	81	87	$46,200	–	$293,300	$48,200
WORCESTER							
Ashburnham	1	–	1	–	–	–	–
Athol	–	–	–	–	–	–	–
Auburn	–	–	–	–	–	–	–
Barre	1	1	2	–	–	$200	–
Berlin	–	–	–	–	–	–	–
Blackstone	–	–	–	–	–	–	–
Bolton	–	–	–	–	–	–	–
Boylston	–	–	–	–	–	–	–
Brookfield	–	–	–	–	–	–	–
Charlton	1	3	4	–	$570	800	–
Clinton	8	3	11	$8,000	–	200	$500
Dana	4	–	4	–	–	–	–
Douglas	–	–	–	–	–	–	–
Dudley	3	4	7	600	175	300	466
East Brookfield	–	–	–	–	–	–	–
Fitchburg	6	2	8	150	–	–	$300
Gardner	2	1	3	–	–	400	100
Grafton	–	3	3	–	–	–	1,350
Hardwick	2	–	2	–	–	–	–
Harvard	–	1	1	–	–	–	200
Holden	9	2	11	–	–	800	1,203
Hopedale	–	–	–	–	–	–	–
Hubbardston	2	–	2	–	–	–	–
Lancaster	2	–	2	–	–	–	–
Leicester	–	–	–	–	–	–	–
Leominster	1	2	3	300	1,050	–	–
Lunenburg	2	1	3	–	–	130	–
Mendon	–	–	–	–	–	–	–
Milford	–	–	–	–	–	–	–
Millbury	2	1	3	–	150	–	–
Millville	–	–	–	–	–	–	–
New Braintree	–	–	–	–	–	–	–
North Brookfield	–	–	–	–	–	–	–
Northborough	–	–	–	–	–	–	–
Northbridge	–	–	–	–	–	–	–
Oakham	–	–	–	–	–	–	–
Oxford	4	3	7	1,750	–	16,200	–
Paxton	2	1	3	–	810	–	–
Petersham	–	1	1	–	–	–	155
Phillipston	1	–	1	–	–	–	–
Princeton	–	–	–	–	–	–	–
Royalston	–	–	–	–	–	–	–
Rutland	1	–	1	–	–	–	–

between the 10th and 20th Days of December, 1934 — Continued.

Total Value of Assessed Tangible Personal Estate.	Value of Assessed Real Estate.		
	Buildings, excluding Land.	Land, excluding Buildings.	Total.
–	–	–	–
$700	$1,750	$650	$2,400
950	–	700	700
–	–	–	–
–	–	–	–
280	7,000	2,250	9,250
–	–	–	–
–	–	–	–
1,400	8,450	150	8,600
690	1,590	810	2,400
–	–	–	–
–	–	–	–
–	–	1,100	1,100
2,100	–	2,900	2,900
–	–	–	–
–	–	–	–
300	–	–	–
–	–	–	–
–	5,600	–	5,600
–	–	–	–
6,100	–	–	–
$15,220	$47,540	$17,175	$64,715
$381,700	$541,200	$1,467,500	$2,008,700
5,500	–	–	–
–	–	–	–
500	7,000	–	7,000
$387,700	$548,200	$1,467,500	$2,015,700
–	$1,500	$350	$1,850
–	–	–	–
–	–	–	–
$200	6,525	825	7,350
–	–	–	–
–	–	–	–
–	–	–	–
–	–	–	–
–	–	–	–
1,370	100	400	500
8,700	26,950	17,045	43,995
–	9,500	3,616	13,116
–	–	–	–
1,541	2,900	1,200	4,100
–	–	–	–
450	100	3,950	4,050
500	–	1,400	1,400
1,350	–	–	–
–	1,250	100	1,350
200	–	–	–
2,003	2,875	750	3,625
–	–	–	–
–	600	775	1,375
–	6,000	1,200	7,200
–	–	–	–
1,350	–	1,500	1,500
130	–	250	250
–	–	–	–
–	–	–	–
150	2,900	400	3,300
–	–	–	–
–	–	–	–
–	–	–	–
–	–	–	–
–	–	–	–
–	–	–	–
17,950	3,175	1,450	4,625
810	–	700	700
155	–	–	–
–	–	1,025	1,025
–	–	–	–
–	–	–	–
–	–	625	625

TABLE I. — *Aggregates of Property and Taxes, as Assessed*

CITIES AND TOWNS	TOTAL VALUATION OF ASSESSED ESTATE.	TAXES ON THE PROPERTY SHOWN IN THIS TABLE.			RATE OF TOTAL TAX PER $1,000.
		On Personal Estate.	On Real Estate.	Total.	
PLYMOUTH—Con.					
Halifax	–	–	–	–	–
Hanover	$3,100	$27	$93	$120	$39 00
Hanson	1,650	36	27	63	38 40
Hingham	–	–	–	–	–
Hull	–	–	–	–	–
Kingston	9,530	6	192	198	20 80
Lakeville	–	–	–	–	–
Marion	–	–	–	–	–
Marshfield	10,000	41	249	290	29 00
Mattapoisett	3,090	12	43	55	18 00
Middleborough	–	–	–	–	–
Norwell	–	–	–	–	–
Pembroke	1,100	–	33	33	30 00
Plymouth	5,000	63	87	150	30 00
Plympton	–	–	–	–	–
Rochester	–	–	–	–	–
Rockland	300	11	–	11	37 80
Scituate	–	–	–	–	–
Wareham	5,600	–	135	135	24 20
West Bridgewater	–	–	–	–	–
Whitman	6,100	201	–	201	33 00
Totals	$79,935	$490	$2,026	$2,516	–
SUFFOLK					
Boston	$2,390,400	$14,161	$74,522	$88,683	$37 10
Chelsea	5,500	238	–	238	43 40
Revere	–	–	–	–	–
Winthrop	7,500	14	194	208	27 80
Totals	$2,403,400	$14,413	$74,716	$89,129	–
WORCESTER					
Ashburnham	$1,850	–	$69	$69	$37 30
Athol	–	–	–	–	–
Auburn	–	–	–	–	–
Barre	7,550	$8	316	324	43 00
Berlin	–	–	–	–	–
Blackstone	–	–	–	–	–
Bolton	–	–	–	–	–
Boylston	–	–	–	–	–
Brookfield	–	–	–	–	–
Charlton	1,870	46	16	62	33 40
Clinton	52,695	353	1,786	2,139	40 60
Dana	13,116	–	532	532	40 60
Douglas	–	–	–	–	–
Dudley	5,641	67	178	245	43 60
East Brookfield	–	–	–	–	–
Fitchburg	4,500	14	133	147	32 80
Gardner	1,900	14	38	52	27 60
Grafton	1,350	56	–	56	41 50
Hardwick	1,350	–	48	48	36 00
Harvard	200	4	–	4	20 20
Holden	5,628	74	133	207	36 80
Hopedale	–	–	–	–	–
Hubbardston	1,375	–	64	64	46 60
Lancaster	7,200	–	180	180	25 00
Leicester	–	–	–	–	–
Leominster	2,850	45	49	94	33 00
Lunenburg	380	3	7	10	26 50
Mendon	–	–	–	–	–
Milford	–	–	–	–	–
Millbury	3,450	6	127	133	38 70
Millville	–	–	–	–	–
New Braintree	–	–	–	–	–
North Brookfield	–	–	–	–	–
Northborough	–	–	–	–	–
Northbridge	–	–	–	–	–
Oakham	–	–	–	–	–
Oxford	22,575	696	179	875	38 80
Paxton	1,510	28	24	52	34 60
Petersham	155	4	–	4	27 40
Phillipston	1,025	–	48	48	47 50
Princeton	–	–	–	–	–
Royalston	–	–	–	–	–
Rutland	625	–	18	18	30 30

between the 10th and 20th Days of December, 1934 — Continued.

Number of Horses Assessed.	Number of Cows Assessed.	Number of Sheep Assessed.	Number of Neat Cattle other than Cows Assessed.	Number of Swine Assessed.	Number of Dwelling Houses Assessed.	Number of Acres of Land Assessed.	Number and Value of Fowl Assessed.	
							Number.	Value.
–	–	–	–	–	–	–	–	–
–	–	–	–	–	1	29	–	–
–	–	–	–	–	–	5	–	–
–	–	–	–	–	–	–	–	–
–	–	–	–	–	–	–	–	–
–	–	–	–	–	6	21	–	–
–	–	–	–	–	–	–	–	–
–	–	–	–	–	–	–	–	–
–	8	–	–	–	5	2	–	–
–	–	–	–	–	1	–	–	–
–	–	–	–	–	–	–	–	–
–	–	–	–	–	–	–	–	–
–	–	–	–	–	–	33	–	–
–	–	–	–	–	–	27	–	–
–	–	–	–	–	–	–	–	–
–	–	–	–	–	–	–	–	–
–	–	–	–	–	–	–	–	–
–	–	–	–	–	–	–	–	–
–	–	–	–	–	3	–	–	–
–	–	–	–	–	–	–	–	–
–	–	–	–	–	–	–	–	–
–	8	–	–	–	19	127	–	–
–	–	–	–	–	1	6	–	–
–	–	–	–	–	–	–	–	–
–	–	–	–	–	–	–	–	–
–	–	–	–	–	1	–	–	–
–	–	–	–	–	2	6	–	–
–	–	–	–	–	–	37	–	–
–	–	–	–	–	–	–	–	–
–	–	–	–	–	–	–	–	–
–	–	–	–	–	1	1	–	–
–	–	–	–	–	–	–	–	–
–	–	–	–	–	–	–	–	–
–	–	–	–	–	–	–	–	–
–	–	–	–	–	–	–	–	–
–	–	–	–	–	–	–	–	–
–	7	–	9	–	1	10	–	–
–	–	–	–	–	9	4	–	–
–	–	–	–	–	2	132	–	–
–	–	–	–	–	–	–	–	–
1	–	–	–	–	3	19	250	$125
–	–	–	–	–	–	–	–	–
–	–	–	–	–	–	6	–	–
–	–	–	–	–	–	42	–	–
–	–	–	–	–	–	–	–	–
–	–	–	–	–	–	1	–	–
–	–	–	–	–	–	–	–	–
–	–	–	–	–	4	9	–	–
–	–	–	–	–	–	–	–	–
–	–	–	–	–	1	88	–	–
–	–	–	–	–	2	2	–	–
–	–	–	–	–	–	–	–	–
2	17	–	–	–	–	2	–	–
–	–	–	–	–	–	17	–	–
–	–	–	–	–	–	–	–	–
–	–	–	–	–	–	–	–	–
–	–	–	–	–	1	1	200	581
–	–	–	–	–	–	–	–	–
–	–	–	–	–	–	–	–	–
–	–	–	–	–	–	–	–	–
–	–	–	–	–	–	–	–	–
–	–	–	–	–	–	–	–	–
–	–	–	–	–	–	–	–	–
–	–	–	–	–	2	71	–	–
2	16	–	1	–	–	1	–	–
–	–	–	–	–	–	–	–	–
–	–	–	–	–	–	6	–	–
–	–	–	–	–	–	–	–	–
–	–	–	–	–	–	–	–	–
–	–	–	–	–	–	42	–	–

TABLE I. — *Aggregates of Property and Taxes, as Assessed*

CITIES AND TOWNS	Number of Persons, Partnerships and Corporations Assessed			Value of Assessed Stock in Trade.	Value of Assessed Live Stock.	Value of Assessed Machinery.	Value of All Other Assessed Tangible Personal Property.
	On Real Estate.	On Personal Estate.	Total.				
WORCESTER—Con.							
Shrewsbury	–	–	–	–	–	–	–
Southborough	–	–	–	–	–	–	–
Southbridge	–	–	–	–	–	–	–
Spencer	–	–	–	–	–	–	–
Sterling	2	–	2	–	–	–	–
Sturbridge	–	–	–	–	–	–	–
Sutton	–	–	–	–	–	–	–
Templeton	1	–	1	–	–	–	–
Upton	–	–	–	–	–	–	–
Uxbridge	1	2	3	$200	$1,080	–	–
Warren	–	–	–	–	–	–	–
Webster	2	1	3	–	–	$500	–
West Boylston	–	–	–	–	–	–	–
West Brookfield	–	–	–	–	–	–	–
Westborough	–	1	1	–	–	81,050	–
Westminster	–	–	–	–	–	–	–
Winchendon	1	1	2	–	–	405	–
Worcester	17	10	27	5,900	–	300	$7,950
Totals	78	44	122	$16,900	$3,835	$101,285	$12,224

TABLE I. — *Aggregates of Property and Taxes, as Assessed*

CITIES AND TOWNS	Total Valuation of Assessed Estate.	Taxes on the Property shown in This Table.			Rate of Total Tax per $1,000.
		On Personal Estate.	On Real Estate.	Total.	
WORCESTER–Con.					
Shrewsbury	–	–	–	–	–
Southborough	–	–	–	–	–
Southbridge	–	–	–	–	–
Spencer	–	–	–	–	–
Sterling	$240	–	$8	$8	$34 60
Sturbridge	–	–	–	–	–
Sutton	–	–	–	–	–
Templeton	175	–	6	6	36 00
Upton	–	–	–	–	–
Uxbridge	4,305	$35	84	119	27 80
Warren	–	–	–	–	–
Webster	1,625	16	37	53	33 20
West Boylston	–	–	–	–	–
West Brookfield	–	–	–	–	–
Westborough	81,050	2,593	–	2,593	32 00
Westminster	–	–	–	–	–
Winchendon	2,205	14	63	77	35 00
Worcester	89,750	447	2,389	2,836	31 60
Totals	$318,145	$4,523	$6,532	$11,055	–

between the 10th and 20th Days of December, 1934 — Continued.

Total Value of Assessed Tangible Personal Estate.	Value of Assessed Real Estate.		
	Buildings, excluding Land.	Land, excluding Buildings.	Total.
–	–	–	–
–	–	–	–
–	–	–	–
–	–	–	–
–	–	$240	$240
–	–	–	–
–	–	–	–
–	175	–	175
–	–	–	–
$1,280	1,800	1,225	3,025
–	–	–	–
500	775	350	1,125
–	–	–	–
–	–	–	–
81,050	–	–	–
–	–	–	–
405	525	1,275	1,800
14,150	67,400	8,200	75,600
$134,244	$135,050	$48,851	$183,901

between the 10th and 20th Days of December, 1934 — Concluded.

Number of Horses Assessed.	Number of Cows Assessed.	Number of Sheep Assessed.	Number of Neat Cattle other than Cows Assessed.	Number of Swine Assessed.	Number of Dwelling Houses Assessed.	Number of Acres of Land Assessed.	Number and Value of Fowl Assessed.	
							Number.	Value.
–	–	–	–	–	–	–	–	–
–	–	–	–	–	–	–	–	–
–	–	–	–	–	–	–	–	–
–	–	–	–	–	–	–	–	–
–	–	–	–	–	–	10	–	–
–	–	–	–	–	–	–	–	–
–	–	–	–	–	–	–	–	–
–	–	–	–	–	–	–	–	–
–	–	–	–	–	–	–	–	–
–	18	–	–	–	2	61	–	–
–	–	–	–	–	–	–	–	–
–	–	–	–	–	1	2	–	–
–	–	–	–	–	–	–	–	–
–	–	–	–	–	–	–	–	–
–	–	–	–	–	–	–	–	–
–	–	–	–	–	–	–	–	–
–	–	–	–	–	1	128	–	–
–	–	–	–	–	7	3	–	–
5	58	–	10	–	37	695	450	$706

TABLE II. — *Aggregates of Property and Taxes, as Assessed*

Recapitulation.

COUNTIES.	Number of Persons, Partnerships and Corporations Assessed			Value of Assessed Stock in Trade.	Value of Assessed Live Stock.	Value of Assessed Machinery.	Value of All Other Assessed Tangible Personal Property.
	On Real Estate.	On Personal Estate.	Total				
Barnstable	63	8	71	$1,000	–	–	$2,140
Berkshire	16	9	25	3,000	–	$368	14,500
Bristol	36	17	53	4,500	$730	3,670	375
Dukes County	5	6	11	–	–	4,810	675
Essex	71	29	100	4,600	1,050	16,200	16,242
Franklin	23	32	55	–	–	5,532	4,125
Hampden	32	34	66	710	1,910	900	11,810
Hampshire	20	5	25	1,800	100	1,500	2,160
Middlesex	125	69	194	11,679	3,850	18,538	21,850
Nantucket	12	–	12	–	–	–	1,000
Norfolk	111	225	336	4,950	760	7,850	112,525
Plymouth	62	26	88	10,000	400	300	4,520
Suffolk	6	81	87	46,200	–	293,300	48,200
Worcester	78	44	122	16,900	3,835	101,285	12,224
State	660	585	1,245	$105,339	$12,635	$454,253	$252,346

TABLE II. — *Aggregates of Property and Taxes, as Assessed*

Recapitulation — Concluded

COUNTIES.	Total Valuation of Assessed Estate.	Taxes on the Property shown in This Table.		
		On Personal Estate.	On Real Estate.	Total.
Barnstable	$71,430	$84	$1,688	$1,772
Berkshire	33,448	548	536	1,084
Bristol	52,789	315	1,317	1,632
Dukes County	17,325	97	257	354
Essex	143,727	1,398	3,439	4,837
Franklin	35,742	320	797	1,117
Hampden	75,224	457	1,969	2,426
Hampshire	33,357	177	890	1,067
Middlesex	318,297	1,978	8,417	10,395
Nantucket	27,480	24	635	659
Norfolk	246,960	3,005	3,521	6,526
Plymouth	79,935	490	2,026	2,516
Suffolk	2,403,400	14,413	74,716	89,129
Worcester	318,145	4,523	6,532	11,055
State	$3,857,259	$27,829	$106,740	$134,569

between the 10th and 20th Days of December, 1934.

Recapitulation.

Total Value of Assessed Tangible Personal Estate.	Value of Assessed Real Estate.		
	Buildings, excluding Land.	Land, excluding Buildings.	Total.
$3,140	$39,675	$28,615	$68,290
17,868	11,150	4,430	15,580
9,275	29,450	14,064	43,514
5,485	1,250	10,590	11,840
38,092	75,255	30,380	105,635
9,657	17,900	8,185	26,085
15,330	42,670	17,224	59,894
5,560	20,800	6,997	27,797
55,917	176,375	86,005	262,380
1,000	21,450	5,030	26,480
126,085	66,975	53,900	120,875
15,220	47,540	17,175	64,715
387,700	548,200	1,467,500	2,015,700
134,244	135,050	48,851	183,901
$824,573	$1,233,740	$1,798,946	$3,032,686

between the 10th and 20th Days of December, 1934 — Concluded.

Recapitulation — Concluded.

Number of Horses Assessed.	Number of Cows Assessed.	Number of Sheep Assessed.	Number of Neat Cattle other than Cows Assessed.	Number of Swine Assessed.	Number of Dwelling Houses Assessed.	Number of Acres of Land Assessed.	Number and Value of Fowl Assessed.	
							Number.	Value.
–	–	–	–	–	17	852	–	–
–	–	–	–	–	9	146	–	–
5	10	–	–	–	26	660	–	–
–	–	–	–	–	–	8	–	–
12	–	–	–	–	30	49	–	–
–	–	–	–	–	18	442	–	–
4	6	–	2	244	12	375	40	$30
1	1	–	–	–	14	300	50	50
19	12	–	–	–	44	712	1,310	1,305
–	–	–	–	–	7	7	–	–
3	3	–	–	–	25	141	200	160
–	8	–	–	–	19	127	–	–
–	–	–	–	–	2	6	–	–
5	58	–	10	–	37	695	450	706
49	98	–	12	244	260	4,520	2,050	$2,251

TABLE III. — *Contains the Combined Figures from Certain of the More Important Columns of Table III of Part I of this Document for 1934 and those of the Corresponding Columns of Table I of this Part, so as to give the Total Assessments of 1934 in One Table.*

	Total Value of Assessed Tangible Personal Estate.	Total Value of Assessed Real Estate.	Total Valuation of Assessed Estate April 1, 1934.	Total Tax on Property shown in This Table.
BARNSTABLE				
Barnstable	$2,307,260	$21,461,060	$23,768,320	$582,327
Bourne	1,125,125	8,424,560	9,549,685	227,282
Brewster	123,179	2,084,740	2,207,919	48,023
Chatham	570,290	5,200,540	5,770,830	126,958
Dennis	332,513	3,156,880	3,489,393	113,753
Eastham	107,535	1,087,205	1,194,740	35,842
Falmouth	1,796,530	19,842,016	21,638,546	545,291
Harwich	415,260	5,620,810	6,036,070	114,684
Mashpee	60,765	839,215	899,980	30,325
Orleans	324,730	3,437,410	3,762,140	92,926
Provincetown	321,483	3,651,150	3,972,633	140,631
Sandwich	264,500	2,317,100	2,581,600	70,219
Truro	69,346	1,513,680	1,583,026	33.243
Wellfleet	167,426	1,862,967	2,030,393	48,729
Yarmouth	458,825	4,426,500	4,885,325	146,559
Totals	$8,444,767	$84,925,833	$93,370,600	$2,356,792
BERKSHIRE				
Adams	$2,602,325	$8,192,175	$10,794,500	$377,807
Alford	49,090	224,369	273,459	8,750
Becket	155,516	705,817	861,333	32,213
Cheshire	179,917	973,515	1,153,432	50,751
Clarksburg	201,568	498,688	700,256	22,408
Dalton	1,191,662	4,523,550	5,715,212	182,886
Egremont	151,305	763,070	914,375	18,470
Florida	135,922	1,273,943	1,409,865	32,144
Great Barrington	1,279,078	7,399,355	8,678,433	269,031
Hancock	97,511	337,785	435,296	14,364
Hinsdale	177,432	813,875	991,307	33,704
Lanesborough	142,338	1,032,660	1,174,998	41,124
Lee	839,847	3,845,875	4,685,722	154,627
Lenox	861,667	5,134,485	5,996,152	173,888
Monterey	130,525	702,087	832,612	13,738
Mount Washington	22,590	187,610	210,200	4,624
New Ashford	7,307	126,098	133,405	3,228
New Marlborough	241,896	1,104,183	1,346,079	43,881
North Adams	4,135,673	18,747,656	22,883,329	826,087
Otis	58,793	509,660	568,453	22,168
Peru	68,182	232,575	300,757	8,721
Pittsfield	6,747,325	53,447,295	60,194,620	2,407,784
Richmond	95,877	596,730	692,607	21,470
Sandisfield	56,867	617,943	674,810	18,894
Savoy	23,540	164,515	188,055	6,582
Sheffield	249,297	1,212,400	1,461,697	44,143
Stockbridge	664,293	4,500,465	5,164,758	140,481
Tyringham	49,247	356,102	405,349	11,552
Washington	28,016	177,621	205,637	8,225
West Stockbridge	217,350	972,945	1,190,295	38,089
Williamstown	863,500	6,095,085	6,958,585	212,933
Windsor	107,016	328,730	435,746	12,200
Totals	$21,832,472	$125,798,862	$147,631,334	$5,256,967
BRISTOL				
Acushnet	$274,636	$3,214,810	$3,489,446	$99,449
Attleboro	3,873,845	21,418,380	25,292,225	870,052
Berkley	85,458	777,515	862,973	26,752
Dartmouth	1,064,875	10,631,400	11,696,275	357,912
Dighton	727,147	2,569,976	3,297,123	87,373
Easton	598,055	4,512,010	5,110,065	140,529
Fairhaven	1,274,910	10,064,590	11,339,500	362,863
Fall River	21,485,750	87,512,450	108,998,200	4,534,324
Freetown	145,260	1,301,460	1,446,720	52,081
Mansfield	911,452	6,499,360	7,410,812	219,360
New Bedford	23,999,650	93,029,800	117,029,450	4,587,553
North Attleborough	1,208,280	8,832,880	10,041,160	281,151
Norton	272,150	1,967,225	2,239,375	79,721
Raynham	204,715	1,569,895	1,774,610	56,077
Rehoboth	500,439	1,884,943	2,385,382	72,515
Seekonk	528,662	4,510,355	5,039,017	146,132
Somerset	5,453,180	7,425,510	12,878,690	270,456
Swansea	848,416	3,663,823	4,512,239	96,562
Taunton	3,888,140	32,070,770	35,958,910	1,510,273
Westport	515,425	5,284,525	5,799,950	162,398
Totals	$67,860,445	$308,741,677	$376,602,122	$14,013,533

TABLE III. — Continued.

	Total Value of Assessed Tangible Personal Estate.	Total Value of Assessed Real Estate.	Total Valuation of Assessed Estate April 1, 1934.	Total Tax on Property shown in This Table.
DUKES COUNTY				
Chilmark	$40,740	$633,865	$674,605	$11,872
Edgartown	499,620	3,451,490	3,951,110	86,923
Gay Head	2,128	143,510	145,638	3,320
Gosnold	160,707	1,217,832	1,378,539	15,853
Oak Bluffs	580,458	3,919,452	4,499,910	132,752
Tisbury	574,940	4,808,520	5,383,460	107,669
West Tisbury	77,004	696,273	773,277	11,405
Totals	$1,935,597	$14,870,942	$16,806,539	$369,794
ESSEX				
Amesbury	$1,377,712	$8,029,535	$9,407,247	$349,949
Andover	3,203,863	12,858,145	16,062,008	473,836
Beverly	4,717,700	38,945,875	43,663,575	1,414,699
Boxford	146,343	1,000,250	1,146,593	35,773
Danvers	694,475	11,294,950	11,989,425	422,027
Essex	255,042	1,412,015	1,667,057	54,345
Georgetown	157,784	1,529,430	1,687,214	60,064
Gloucester	4,142,458	35,206,935	39,349,393	1,251,309
Groveland	141,244	1,473,540	1,614,784	67,820
Hamilton	608,781	5,172,255	5,781,036	137,587
Haverhill	6,458,600	48,692,200	55,150,800	1,941,308
Ipswich	581,803	6,384,370	6,966,173	294,320
Lawrence	15,325,575	83,087,175	98,412,750	3,897,144
Lynn	15,266,965	123,225,545	138,492,510	4,736,443
Lynnfield	223,086	3,438,785	3,661,871	92,278
Manchester	1,358,539	10,347,200	11,705,739	286,791
Marblehead	1,176,220	19,206,300	20,382,520	591,092
Merrimac	139,290	1,661,770	1,801,060	91,853
Methuen	1,977,255	16,299,950	18,277,205	742,059
Middleton	115,984	1,839,268	1,955,252	63,741
Nahant	354,921	5,649,881	6,004,802	214,971
Newbury	292,456	1,845,745	2,138,201	59,869
Newburyport	1,626,780	11,068,810	12,695,590	507,823
North Andover	1,146,490	6,859,380	8,005,870	323,437
Peabody	3,431,000	20,202,200	23,633,200	789,348
Rockport	466,090	5,320,470	5,786,560	202,529
Rowley	136,931	1,245,553	1,382,484	48,386
Salem	9,157,440	48,927,470	58,084,910	1,945,844
Salisbury	375,037	2,570,990	2,946,027	121,375
Saugus	1,113,871	14,677,394	15,791,265	470,579
Swampscott	1,218,744	22,258,687	23,477,431	633,890
Topsfield	331,075	2,690,610	3,021,685	69,498
Wenham	421,102	3,428,975	3,850,077	64,681
West Newbury	104,010	1,091,695	1,195,705	47,828
Totals	$78,244,666	$578,943,353	$657,188,019	$22,504,496
FRANKLIN				
Ashfield	$246,539	$847,810	$1,094,349	$29,547
Bernardston	133,779	694,456	828,235	23,190
Buckland	521,996	2,074,075	2,596,071	57,113
Charlemont	113,438	850,635	964,073	21,402
Colrain	435,315	794,955	1,230,270	38,139
Conway	191,363	704,715	896,078	27,957
Deerfield	573,202	3,671,109	4,244,311	110,352
Erving	437,013	1,479,333	1,916,346	49,824
Gill	91,209	746,480	837,689	30,156
Greenfield	2,847,597	21,681,350	24,528,947	824,172
Hawley	43,541	199,021	242,562	8,005
Heath	129,529	244,480	374,009	14,586
Leverett	195,174	285,380	480,554	21,144
Leyden	70,823	208,780	279,603	10,344
Monroe	274,560	673,892	948,452	12,140
Montague	2,457,211	8,040,825	10,498,036	398,924
New Salem	196,357	364,225	560,582	15,135
Northfield	216,552	1,699,748	1,916,300	57,488
Orange	474,563	4,538,998	5,013,561	215,583
Rowe	243,527	429,925	673,452	18,182
Shelburne	531,925	2,138,365	2,670,290	56,075
Shutesbury	70,729	362,932	433,661	12,836
Sunderland	95,940	946,010	1,041,950	31,258
Warwick	67,982	309,920	377,902	13,982
Wendell	413,554	618,420	1,031,974	28,688
Whately	142,059	955,694	1,097,753	26,346
Totals	$11,215,477	$55,561,533	$66,777,010	$2,152,568

TABLE III. — Continued.

	Total Value of Assessed Tangible Personal Estate.	Total Value of Assesse Real Estate.	Total Valuation of Assessed Estate April 1, 1934.	Total Tax on Property shown in This Table.
HAMPDEN				
Agawam	$1,272,349	$8,112,395	$9,384,744	$281,542
Blandford	76,762	717,655	794,417	23,832
Brimfield	147,990	775,760	923,750	29,559
Chester	191,530	1,088,780	1,280,310	52,493
Chicopee	5,542,840	36,776,800	42,319,640	1,756,264
East Longmeadow	235,305	3,555,890	3,791,195	128,900
Granville	1,239,574	544,702	1,784,276	42,822
Hampden	49,541	603,305	652,846	22,196
Holland	15,957	205,905	221,862	7,765
Holyoke	11,399,390	73,773,810	85,173,200	2,427,435
Longmeadow	570,912	10,866,915	11,437,827	331,696
Ludlow	2,873,268	5,379,155	8,252,423	349,080
Monson	407,994	2,493,160	2,901,154	129,391
Montgomery	53,357	175,994	229,351	6,307
Palmer	2,097,999	6,061,657	8,159,656	293,746
Russell	1,400,245	2,576,230	3,976,475	67,202
Southwick	192,065	1,727,610	1,919,675	63,348
Springfield	24,979,320	260,202,810	285,182,130	8,469,877
Tolland	45,074	335,195	380,269	11,028
Wales	40,243	319,019	359,262	9,412
West Springfield	2,805,503	22,359,859	25,165,362	855,621
Westfield	1,967,744	17,801,620	19,769,364	701,812
Wilbraham	482,087	2,602,281	3,084,368	101,783
Totals	$58,087,049	$459,056,507	$517,143.556	$16,163,111
HAMPSHIRE				
Amherst	$1,232,759	$8,102,670	$9,335,429	$265,126
Belchertown	238,250	1,221,660	1,459,910	61,316
Chesterfield	142,988	404,760	547,748	18,841
Cummington	90,610	399,550	490,160	19,606
Easthampton	2,148,011	8,803,939	10,951,950	355,941
Enfield	93,290	496,980	590,270	14,166
Goshen	39,131	318,230	357,361	12,865
Granby	179,984	744,790	924,774	30,703
Greenwich	47,989	638,108	686,097	14,133
Hadley	304,563	2,628,770	2,933,333	69,520
Hatfield	188,722	2,402,365	2,591,087	60,372
Huntington	163,840	870,940	1,034,780	34,147
Middlefield	62,215	254,300	316,515	10,128
Northampton	3,078,970	23,297,230	26,376,200	838,763
Pelham	108,026	612,933	720,959	17,591
Plainfield	76,089	256,500	332,589	13,636
Prescott	3,598	29,788	33,386	624
South Hadley	872,457	8,177,860	9,050,317	276,938
Southampton	125,602	794,840	920,442	23,931
Ware	1,192,840	5,395,231	6,588,071	233,217
Westhampton	101,960	281,850	383,810	13,432
Williamsburg	168,234	1,113,730	1,281,964	41,022
Worthington	130,914	416,980	547,894	20,545
Totals	$10,791,042	$67,664,004	$78,455,046	$2,446,563
MIDDLESEX				
Acton	$620,772	$3,168,338	$3,789,110	$97,001
Arlington	3,463,150	57,484,700	60,947,850	2,011,279
Ashby	79,720	955,873	1,035,593	33,967
Ashland	271,240	2,361,160	2,632,400	90,027
Ayer	616,800	2,965,850	3,582,650	117,510
Bedford	249,812	2,649,067	2,898,879	97,981
Belmont	1,131,310	48,311,730	49,443,040	1,255,871
Billerica	1,103,225	7,864,701	8,967,926	322,844
Boxborough	26,142	364,795	390,937	9,695
Burlington	192,711	2,186,388	2,379,099	77,559
Cambridge	15,395,400	167,502,700	182,898,100	6,986,706
Carlisle	151,599	894,713	1,046,312	29,295
Chelmsford	852,520	5,852,740	6,705,260	201,157
Concord	1,241,990	8,398,895	9,640,885	350,927
Dracut	496,345	3,522,270	4,018,615	180,837
Dunstable	102,138	353,865	456,003	15,276
Everett	11,502,200	62,829,450	74,331,650	2,646,205
Framingham	4,428,787	29,388,115	33,816,902	1,024,654
Groton	727,361	3,128,292	3,855,653	120,296
Holliston	354,754	3,155,475	3,510,229	119,347
Hopkinton	435,560	2,389,340	2,824,900	96,046
Hudson	853,918	5,968,400	6,822,318	272,892
Lexington	1,527,200	20,020,037	21,547,237	711,059
Lincoln	350,504	2,717,350	3,067,854	79,764
Littleton	429,225	2,364,485	2,793,710	50,286
Lowell	12,671,737	97,645,500	110,317,237	4,280,308

TABLE III. — Continued.

	Total Value of Assessed Tangible Personal Estate.	Total Value of Assessed Real Estate.	Total Valuation of Assessed Estate April 1, 1934.	Total Tax on Property shown in This Table.
MIDDLESEX—Con.				
Malden	$6,637,775	$64,086,550	$70,724,325	$2,574,364
Marlborough	1,822,010	14,286,041	16,108,051	557,340
Maynard	1,264,700	4,978,760	6,243,460	249,738
Medford	3,511,600	77,823,850	81,335,450	3,009,411
Melrose	2,078,550	34,618,250	36,696,800	1,210,993
Natick	1,745,475	17,169,975	18,915,450	646,908
Newton	16,408,800	147,479,150	163,887,950	4,359,418
North Reading	135,798	2,318,100	2,453,898	79,751
Pepperell	516,909	2,397,437	2,914,346	74,899
Reading	1,042,978	15,563,230	16,606,208	544,683
Sherborn	286,921	1,639,325	1,926,246	55,861
Shirley	493,728	1,519,386	2,013,114	66,432
Somerville	6,593,800	111,506,700	118,100,500	4,369,718
Stoneham	856,400	13,653,900	14,510,300	470,133
Stow	165,490	1,243,880	1,409,370	50,737
Sudbury	346,920	2,047,710	2,394,630	64,654
Tewksbury	1,641,588	2,892,702	4,534,290	136,028
Townsend	271,152	2,019,011	2,290,163	62,520
Tyngsborough	138,931	1,073,759	1,212,690	51,418
Wakefield	1,259,515	20,192,160	21,451,675	729,356
Waltham	7,422,350	49,467,500	56,889,850	1,911,498
Watertown	4,698,350	48,471,285	53,169,635	1,797,133
Wayland	519,937	5,144,098	5,664,035	144,432
Westford	810,019	3,115,965	3,925,984	157,039
Weston	1,003,376	8,999,350	10,002,726	205,056
Wilmington	244,808	4,141,748	4,386,556	153,090
Winchester	1,867,050	29,954,750	31,821,800	891,010
Woburn	3,820,950	17,439,015	21,259,965	890,797
Totals	$126,882,000	$1,249,687,816	$1,376,569,816	$46,793,206
NANTUCKET				
Nantucket	$1,170,340	$10,885,660	$12,056,000	$289,343
NORFOLK				
Avon	$193,500	$1,632,400	$1,825,900	$52,585
Bellingham	230,973	2,137,010	2,367,983	80,511
Braintree	1,194,350	24,311,150	25,505,500	867,186
Brookline	14,216,500	148,892,500	163,109,000	3,555,775
Canton	1,382,940	7,001,490	8,384,430	283,393
Cohasset	752,342	9,644,989	10,397,331	274,488
Dedham	2,782,175	22,334,775	25,116,950	864,022
Dover	424,097	3,339,792	3,763,889	86,189
Foxborough	548,691	5,047,450	5,596,141	195,864
Franklin	1,363,975	7,397,885	8,761,860	255,846
Holbrook	395,628	2,725,835	3,121,463	108,002
Medfield	221,571	2,488,112	2,709,683	97,547
Medway	572,855	2,617,365	3,190,220	92,515
Millis	472,894	2,535,880	3,008,774	79,131
Milton	3,624,850	33,949,200	37,574,050	1,037,043
Needham	1,606,380	22,176,965	23,783,345	637,393
Norfolk	341,212	1,250,147	1,591,359	43,762
Norwood	3,103,604	21,851,940	24,955,544	803,568
Plainville	292,889	1,240,667	1,533,556	47,540
Quincy	11,600,675	115,862,025	127,462,700	3,785,641
Randolph	652,150	5,364,600	6,016,750	228,635
Sharon	610,260	5,479,520	6,089,780	191,827
Stoughton	1,076,107	7,526,730	8,602,837	271,849
Walpole	4,170,771	10,282,195	14,452,966	445,151
Wellesley	2,849,475	36,456,860	39,306,335	990,519
Westwood	1,014,492	4,150,750	5,165,242	113,634
Weymouth	10,643,436	36,097,753	46,741,189	1,191,907
Wrentham	448,829	3,152,755	3,601,584	112,369
Totals	$66,787,621	$546,948,740	$613,736,361	$16,793,892
PLYMOUTH				
Abington	$587,355	$4,977,220	$5,564,575	$211,453
Bridgewater	705,208	4,533,555	5,238,763	204,836
Brockton	8,920,150	67,299,475	76,219,625	2,865,857
Carver	235,265	2,785,525	3,020,790	58,301
Duxbury	289,343	6,863,064	7,152,407	154,491
East Bridgewater	1,285,384	3,299,285	4,584,669	160,463
Halifax	107,994	1,321,291	1,429,285	44,879
Hanover	477,620	3,149,235	3,626,855	141,446
Hanson	250,292	2,412,126	2,662,418	102,236
Hingham	1,199,815	14,147,435	15,347,250	391,358
Hull	1,377,710	16,750,845	18,128,555	529,354
Kingston	228,434	4,158,967	4,387,401	91,257
Lakeville	93,141	1,323,900	1,417,041	40,810

TABLE III. — Continued.

	Total Value of Assessed Tangible Personal Estate.	Total Value of Assessed Real Estate.	Total Valuation of Assessed Estate April 1, 1934.	Total Tax on Property shown in This Table.
PLYMOUTH—Con.				
Marion	$699,682	$4,514,672	$5,214,354	$104,287
Marshfield	242,581	7,369,575	7,612,156	220,752
Mattapoisett	402,958	3,053,920	3,456,878	62,223
Middleborough	673,245	7,363,345	8,036,590	283,694
Norwell	186,785	1,848,230	2,035,015	63,087
Pembroke	341,140	2,436,075	2,777,215	83,316
Plymouth	2,477,150	20,257,400	22,734,550	682,036
Plympton	59,606	641,145	700,751	21,302
Rochester	92,224	1,029,825	1,122,049	34,783
Rockland	793,397	7,291,974	8,085,371	305,630
Scituate	979,074	11,835,915	12,814,989	399,827
Wareham	1,236,715	11,535,455	12,772,170	309,089
West Bridgewater	346,223	2,741,640	3,087,863	93,254
Whitman	842,100	7,133,035	7,975,135	263,180
Totals	$25,130,591	$222,074,129	$247,204,720	$7,923,201
SUFFOLK				
Boston	$129,210,500	$1,556,679,900	$1,685,890,400	$62,546,533
Chelsea	4,729,050	43,013,650	47,742,700	2,072,032
Revere	2,584,050	37,930,300	40,514,350	1,693,499
Winthrop	798,150	23,683,550	24,481,700	680,590
Totals	$137,321,750	$1,661,307,400	$1,798,629,150	$66,992,654
WORCESTER				
Ashburnham	$163,302	$1,378,445	$1,541,747	$57,508
Athol	1,948,015	8,806,890	10,754,905	354,913
Auburn	544,910	5,422,690	5,967,600	242,284
Barre	697,284	2,042,257	2,739,541	117,799
Berlin	130,024	906,655	1,036,679	31,100
Blackstone	164,523	2,110,383	2,274,906	106,920
Bolton	92,053	1,007,662	1,099,715	27,822
Boylston	86,811	842,832	929,643	34,397
Brookfield	317,056	971,030	1,288,086	44,439
Charlton	340,460	1,399,117	1,739,577	58,101
Clinton	924,245	10,156,708	11,080,953	449,886
Dana	62,931	440,476	503,407	20,432
Douglas	461,817	1,338,113	1,799,930	59,397
Dudley	918,396	2,208,825	3,127,221	136,345
East Brookfield	264,370	860,430	1,124,800	23,620
Fitchburg	10,526,250	40,406,600	50,932,850	1,670,596
Gardner	2,267,029	19,318,515	21,585,544	595,760
Grafton	830,932	3,414,323	4,245,255	176,178
Hardwick	285,380	1,727,264	2,012,644	72,454
Harvard	249,839	1,909,286	2,159,125	43,614
Holden	302,635	2,937,127	3,239,762	119,223
Hopedale	1,726,076	2,350,113	4,076,189	126,362
Hubbardston	92,435	749,390	841,825	39,230
Lancaster	158,658	2,803,544	2,962,202	74,055
Leicester	375,775	2,849,700	3,225,475	129,019
Leominster	2,895,640	19,545,055	22,440,695	740,542
Lunenburg	198,034	2,049,525	2,247,559	59,558
Mendon	149,460	1,192,540	1,342,000	29,524
Milford	1,786,625	12,862,250	14,648,875	506,851
Millbury	1,808,268	3,973,366	5,781,634	223,750
Millville	60,513	1,091,449	1,151,962	44,926
New Braintree	117,699	399,225	516,924	17,058
North Brookfield	377,983	1,903,189	2,281,172	68,435
Northborough	278,643	1,759,030	2,037,673	69,280
Northbridge	2,579,592	6,028,836	8,608,428	287,521
Oakham	145,257	298,130	443,387	15,253
Oxford	411,487	2,533,336	2,944,823	114,258
Paxton	65,867	885,519	951,386	32,917
Petersham	234,619	1,294,637	1,529,256	41,901
Phillipston	38,266	328,800	367,066	17,437
Princeton	155,573	1,104,195	1,259,768	38,296
Royalston	188,972	631,956	820,928	33,822
Rutland	244,019	1,088,965	1,332,984	40,388
Shrewsbury	756,637	7,573,800	8,330,437	256,577
Southborough	576,672	2,496,405	3,073,077	104,484
Southbridge	2,660,600	9,546,710	12,207,310	434,581
Spencer	819,244	3,581,060	4,400,304	147,410
Sterling	263,705	1,607,640	1,871,345	64,748
Sturbridge	156,925	1,139,525	1,296,450	46,672
Sutton	321,200	1,391,750	1,712,950	55,156
Templeton	361,406	2,499,094	2,860,500	102,977
Upton	236,638	1,110,486	1,347,124	58,734
Uxbridge	1,745,557	5,437,095	7,182,652	199,677
Warren	457,858	1,649,636	2,107,494	92,729

TABLE III. — Concluded.

	Total Value of Assessed Tangible Personal Estate.	Total Value of Assessed Real Estate.	Total Valuation of Assessed Estate April 1, 1934.	Total Tax on Property shown in This Table.
WORCESTER—Con.				
Webster	$1,542,749	$9,127,852	$10,670,601	$354,263
West Boylston	294,282	1,935,730	2,230,012	62,440
West Brookfield	221,162	1,143,248	1,364,410	43,661
Westborough	908,581	3,828,595	4,737,176	151,589
Westminster	279,307	1,314,915	1,594,222	48,306
Winchendon	769,415	4,569,630	5,339,045	186,866
Worcester	31,934,200	274,826,600	306,760,800	9,693,641
Totals	$79,973,861	$512,108,149	$592,082,010	$19,297,682

TABLE IV. — *Recapitulation of Table III, showing Grand Totals for the Commonwealth for 1934.*

COUNTIES.	Total Value of Assessed Tangible Personal Estate.	Total Value of Assessed Real Estate.	Total Valuation of Assessed Estate April 1, 1934.	Total Tax on Property shown in This Table.
Barnstable	$8,444,767	$84,925,833	$93,370,600	$2,356,792
Berkshire	21,832,472	125,798,862	147,631,334	5,256,967
Bristol	67,860,445	308,741,677	376,602,122	14,013,533
Dukes County	1,935,597	14,870,942	16,806,539	369,794
Essex	78,244,666	578,943,353	657,188,019	22,504,496
Franklin	11,215,477	55,561,533	66,777,010	2,152,568
Hampden	58,087,049	459,056,507	517,143,556	16,163,111
Hampshire	10,791,042	67,664,004	78,455,046	2,446,563
Middlesex	126,882,000	1,249,687,816	1,376,569,816	46,793,206
Nantucket	1,170,340	10,885,660	12,056,000	289,343
Norfolk	66,787,621	546,948,740	613,736,361	16,793,892
Plymouth	25,130,591	222,074,129	247,204,720	7,923,201
Suffolk	137,321,750	1,661,307,400	1,798,629,150	66,992,654
Worcester	79,973,861	512,108,149	592,082,010	19,297,682
State	$695,677,678	$5,898,574,605	$6,594,252,283	$223,353,802

Public Document Part I No. 19

The Commonwealth of Massachusetts

AGGREGATES

OF

POLLS, PROPERTY AND TAXES

AS

ASSESSED JANUARY 1, 1935

ISSUED BY

HENRY F. LONG, *Commissioner of Corporations and Taxation*

PUBLICATION OF THIS DOCUMENT APPROVED BY THE COMMISSION ON ADMINISTRATION AND FINANCE

600. 10-'35. Order 5567.

The Commonwealth of Massachusetts

Department of Corporations and Taxation,
Division of Local Taxation, Boston, October 1, 1935.

To the Honorable Senate and the House of Representatives:

The seventy-fifth Annual Abstract of Polls, Property and Taxes, as assessed January 1, 1935, is herewith submitted, in accordance with the provisions of paragraph 2, section 29, chapter 58 of the General Laws (Ter. Ed.).

The results of a comparison of the returns of 1935 with those of 1934, are shown in the "Comparative Statement," Table I, and in the "Increase or Decrease," Table II.

Aggregates as assessed January 1, 1935, by counties, cities and towns, Table III.

Aggregates as assessed January 1, 1935, by State and counties, Table IV.

In Table V, I have compiled and printed, for a period of thirty years, the information shown in the total of Table IV of this document.

Respectfully submitted,

HENRY F. LONG,
Commissioner of Corporations and Taxation.

Table I.—Comparative Statement.

Showing Increase or Decrease in 1935 as compared with 1934, also where Figures are unchanged and where no Figures are given in either year,

Arranged in the same order as the columns in the Table of Aggregates.

There were 39 cities and 316 towns in Massachusetts January 1, 1935.

Number of Persons Assessed.

On Real Estate:			
Increase	–	22 cities.	157 towns
Decrease	2,606	16 "	140 "
Unchanged	–	1 city	19 "
On Personal Estate:			
Increase	1,699	18 cities.	124 towns
Decrease	–	21 "	169 "
Unchanged	–	– "	23 "
Total:			
Increase	–	18 cities.	157 towns
Decrease	1,394	21 "	147 "
Unchanged	–	– "	12 "

Number of Male Polls Assessed.

Male Polls:			
Increase	20,113	34 cities.	210 towns
Decrease	–	5 "	96 "
Unchanged	–	– "	10 "

Rate of tax on male polls:

SECTION 1. In the year nineteen hundred and twenty-four and annually thereafter a poll tax of two dollars shall be assessed on every male inhabitant of the commonwealth above the age of twenty, whether a citizen of the United States or an alien. (General Laws, Chapter 59, Ter. Ed.)

VALUE OF ASSESSED STOCK IN TRADE.

Stock in Trade:			
Increase	$12,791,471	33 cities.	166 towns.
Decrease	–	6 "	128 "
Unchanged	–	– "	10 "
No figures	–	– "	12 "

VALUE OF ASSESSED LIVE STOCK.

Live Stock:			
Increase	$31,893	14 cities.	151 towns.
Decrease	–	25 "	164 "
No figures	–	– "	1 town.

VALUE OF ASSESSED MACHINERY.

Machinery:			
Increase	–	14 cities.	120 towns.
Decrease	$7,000,513	25 "	183 "
Unchanged	–	– "	6 "
No figures	–	– "	7 "

VALUE OF ALL OTHER ASSESSED TANGIBLE PERSONAL PROPERTY.

Tangible Personal Property:			
Increase	–	17 cities.	149 towns.
Decrease	$370,280	22 "	161 "
Unchanged	–	– "	3 "
No figures	–	– "	3 "

TOTAL VALUE OF ASSESSED PERSONAL ESTATE.

Total:			
Increase	$5,452,571	27 cities.	160 towns.
Decrease	–	12 "	156 "

VALUE OF ASSESSED REAL ESTATE.

Buildings:			
Increase	–	9 cities.	159 towns.
Decrease	$49,324,835	30 "	156 "
Unchanged	–	– "	1 town.
Land:			
Increase	–	9 cities.	71 towns.
Decrease	$31,490,272	30 "	244 "
Unchanged	–	– "	1 town.
Total:			
Increase	–	8 cities.	125 towns.
Decrease	$80,815,107	31 "	190 "
Unchanged	–	– "	1 town.

TOTAL VALUATION OF ASSESSED ESTATE.

Total Valuation:			
Increase	–	12 cities.	141 towns.
Decrease	$75,362,536	27 "	175 "

Tax for State, County, City or Town Purposes.

On Personal Estate:			
Increase	$799,540	25 cities.	228 towns.
Decrease	–	14 "	88 "
On Real Estate:			
Increase	$1,918,040	19 cities.	231 towns.
Decrease	–	20 "	85 "
On Polls:			
Increase	$40,226	34 cities.	210 towns.
Decrease	–	5 "	96 "
Unchanged	–	– "	10 "
Total:			
Increase	$2,757,806	19 cities.	231 towns.
Decrease	–	20 "	85 "

Rate of Tax Per $1,000.

Rate:			
Increase	–	19 cities.	220 towns.
Decrease	–	15 "	71 "
Unchanged	–	5 "	25 "

Highest rate, $54.00 in town of Savoy, county of Berkshire; lowest rate, $11.30 in town of Greenwich, county of Hampshire. Rates from $11.30 to $19.70 in ten towns; $20.00 to $24.50 in twenty-seven towns; $25.00 to $29.70 in two cities and fifty-eight towns; $30.00 to $34.80 in fourteen cities and ninety-nine towns; $35.00 to $39.80 in thirteen cities and sixty-eight towns; $40.00 to $44.60 in ten cities and thirty-seven towns; $45.00 to $54.00 in seventeen towns.

The total valuation of taxable real estate and tangible personal property assessed in Massachusetts January first, 1935 was $6,515,032,488. The total amount of taxes raised on property January first, 1935 was $225,936,813. To raise this amount of taxes on the property assessed at a uniform rate throughout the State would have required a tax rate of $34.68– on $1,000 valuation. The average of the rates of the 355 municipalities for the year 1935 is $33.38–.

The Average Tax Rates for the Years 1916–1934 Are Shown Below:

Year	*Tax Rate Method*	*Valuation Method*
1916	$18.74	$18.88
1917	18.95	19.68
1918	18.74	21.04
1919	20.68	23.32
1920	24.40	25.65
1921	25.41	26.64
1922	27.10	27.49
1923	26.88	27.07
1924	27.13	27.71
1925	28.24	28.53
1926	29.34	30.34
1927	28.55	29.51
1928	28.06	29.07
1929	28.19	28.80
1930	28.26	29.86
1931	29.80	31.09
1932	30.46	33.71
1933	30.02	31.61
1934	31.64	33.87

Horses:			
Increase	–	7 cities.	75 towns.
Decrease	4,210	30 "	225 "
Unchanged	–	2 "	15 "
No figures	–	– "	1 "
Cows:			
Increase	334	11 cities.	159 towns.
Decrease	–	27 "	147 "
Unchanged	–	– "	8 "
No figures	–	1 city.	2 "
Sheep:			
Increase	–	4 cities.	94 towns.
Decrease	625	3 "	88 "
Unchanged	–	2 "	21 "
No figures	–	30 "	113 "
Neat Cattle, etc.:			
Increase	429	8 cities.	139 towns.
Decrease	–	13 "	141 "
Unchanged	–	– "	12 "
No figures	–	18 "	24 "
Swine:			
Increase	10,122	15 cities.	151 towns.
Decrease	–	12 "	116 "
Unchanged	–	– "	23 "
No figures	–	12 "	26 "
Dwelling Houses:			
Increase	1,248	27 cities.	203 towns.
Decrease	–	12 "	82 "
Unchanged	–	– "	31 "
Acres of Land:			
Increase	–	8 cities.	92 towns.
Decrease	18,651	9 "	120 "
Unchanged	–	22 "	104 "
Fowl:			
Increase	40,061	16 cities.	181 towns.
Decrease	–	11 "	123 "
Unchanged	–	2 "	2 "
No figures	–	10 "	10 "
Value:			
Increase	$114,083	14 cities.	192 towns.
Decrease	–	14 "	112 "
Unchanged	–	1 city	2 "
No figures	–	10 cities.	10 "

TABLE II—1935. INCREASE OR DECREASE

COUNTIES	Number of Persons Partnerships and Corporations Assessed			Number of Male Polls Assessed	Value of Assessed Stock in Trade	Value of Assessed Live Stock	Value of Assessed Machinery
	On Real Estate	On Personal Estate	Total				
Barnstable	*d* 77	*d* 1,377	*d* 1,316	587	$143,794	*d* $11,294	*d* $132,466
Berkshire	248	202	*d* 1,051	553	271,747	4,389	160,398
Bristol	*d* 907	*d* 14	*d* 901	1,903	1,367,581	*d* 19,148	*d* 1,587,560
Dukes County	*d* 189	158	*d* 37	58	*d* 13,765	*d* 8,044	8,640
Essex	163	252	255	2,617	1,890,481	*d* 6,011	*d* 939,210
Franklin	*d* 106	416	147	*d* 40	17,593	11,050	*d* 254,745
Hampden	101	*d* 7	416	2,766	1,077,969	*d* 2,727	*d* 1,323,415
Hampshire	276	24	359	256	282,722	8,132	*d* 186,589
Middlesex	*d* 1,812	306	*d* 1,476	3,690	1,720,127	131,355	*d* 828,682
Nantucket	*d* 260	*d* 43	*d* 303	14	*d* 8,260	*d* 1,560	*d* 23,630
Norfolk	*d* 998	*d* 416	*d* 1,283	2,563	506,973	*d* 8,989	*d* 1,297,581
Plymouth	*d* 905	2,468	2,727	495	367,860	19,605	*d* 385,355
Suffolk	1,443	674	2,117	1,622	3,777,700	*d* 225	*d* 183,300
Worcester	417	*d* 944	*d* 1,048	3,029	1,388,949	*d* 84,640	*d* 27,018
State	*d* 2,606	1,699	*d* 1,394	20,113	12,791,471	31,893	*d* 7,000,513

1934—INCREASE OR DECREASE

State	135	1,691	8,088	15,896	*d* 413,783	109,866	*d* 3,813,157

1935—INCREASE OR DECREASE

COUNTIES	Tax for State, County, and City or Town Purposes, including Overlayings				Number of Horses Assessed
	On Personal Estate	On Real Estate	On Polls	Total	
Barnstable	$20,395	$180,806	$1,174	$202,375	*d* 41
Berkshire	*d* 11,037	*d* 203,913	1,106	*d* 213,844	*d* 97
Bristol	14,684	61,771	3,806	80,261	*d* 265
Dukes County	3,834	31,479	116	35,429	*d* 25
Essex	101,974	488,640	5,234	595,848	*d* 102
Franklin	13,707	83,863	*d* 80	97,490	*d* 135
Hampden	10,066	*d* 29,192	5,532	*d* 13,594	*d* 116
Hampshire	16,044	47,055	512	63,611	*d* 214
Middlesex	162,100	713,571	7,380	883,051	*d* 415
Nantucket	2,188	10,453	28	12,669	*d* 5
Norfolk	85,806	790,452	5,126	881,384	*d* 170
Plymouth	4,853	196,770	990	202,613	*d* 14
Suffolk	116,194	*d* 1,609,818	3,244	*d* 1,490,380	*d* 2,095
Worcester	258,732	1,156,103	6,058	1,420,893	*d* 516
State	799,540	1,918,040	40,226	2,757,806	*d* 4,210

1934—INCREASE OR DECREASE

State	$1,228,917	$8,990,641	$31,792	$10,251,350	*d* 2,199

d Decrease. *s* Same figures as in former year.
o No figures returned. All others increase.

AS COMPARED WITH 1934.

Value of All Other Assessed Tangible Personal Property	Total Value of Assessed Tangible Personal Estate	Value of Assessed Real Estate			Total Valuation of Assessed Estate
		Buildings, excluding Land	Land, excluding Buildings	Total	
$76,303	$76,337	$282,866	*d* $115,163	$167,703	$244,040
d 190,606	245,928	*d* 511,576	*d* 238,967	*d* 750,543	*d* 504,615
d 50,330	*d* 289,457	*d* 2,324,692	*d* 710,354	*d* 3,035,046	*d* 3,324,503
20,470	7,301	80,051	*d* 2,181	77,870	85,171
d 245,788	699,472	*d* 2,824,034	*d* 1,809,078	*d* 4,633,112	*d* 3,933,640
d 8,593	*d* 234,695	*d* 138,000	*d* 170,462	*d* 308,462	*d* 543,157
379	*d* 247,794	*d* 1,716,355	*d* 2,606,327	*d* 4,322,682	*d* 4,570,476
d 84,122	20,143	*d* 585,835	*d* 508,558	*d* 1,094,393	*d* 1,074,250
781,954	1,804,754	*d* 7,654,336	258,552	*d* 7,395,784	*d* 5,591,030
74,200	40,750	6,470	*d* 22,710	*d* 16,240	24,510
d 239,313	*d* 1,038,910	*d* 4,701,254	*d* 1,476,044	*d* 6,177,298	*d* 7,216,208
d 491,747	*d* 489,637	*d* 999,923	*d* 511,395	*d* 1,511,318	*d* 2,000,955
55,475	3,649,650	*d* 22,272,000	*d* 15,349,050	*d* 37,621,050	*d* 33,971,400
d 68,562	1,208,729	*d* 5,966,217	*d* 8,228,535	*d* 14,194,752	*d* 12,986,023
d 370,280	5,452,571	*d* 49,324,835	*d* 31,490,272	*d* 80,815,107	*d* 75,362,536

AS COMPARED WITH 1933.

d 1,233,887	*d* 5,350,961	*d* 102,878,579	*d* 40,185,808	*d* 143,064,387	*d* 148,415,348

AS COMPARED WITH 1934—Continued.

Number of Cows Assessed	Number of Sheep Assessed	Number of Neat Cattle other than Cows Assessed	Number of Swine Assessed	Number of Dwelling Houses Assessed	Number of Acres of Land Assessed	Number and Value of Fowl Assessed	
						Number	Value
d 204	*d* 26	284	*d* 5	*d* 491	*d* 2,362	5,156	$4,596
60	*d* 291	*d* 55	414	249	*d* 3,347	530	2,175
d 589	*d* 167	*d* 57	*d* 583	*d* 160	*d* 442	*d* 24,718	8,627
d 22	*d* 228	*d* 26	*d* 4	56	*d* 470	225	465
305	3	95	1,963	157	3,756	*d* 6,226	*d* 786
166	*d* 67	*d* 52	*d* 3	139	*d* 3,928	5,220	4,858
d 262	*d* 5	*d* 123	219	*d* 18	*d* 1,657	7,416	7,231
56	*d* 3	*d* 119	211	75	*d* 2,392	2,656	11,237
480	228	*d* 11	7,056	1,437	*d* 4,582	17,526	29,237
d 12	*s*	2	*s-o*	*d* 16	*d* 563	*d* 85	*d* 500
84	48	60	125	209	*d* 1,199	20,413	18,595
d 122	15	59	334	*d* 165	*d* 1,400	*d* 3,047	13,466
d 95	*s-o*	*s-o*	*d* 66	*d* 500	*d* 132	*s-o*	*s-o*
489	*d* 132	372	461	276	67	14,995	14,882
334	*d* 625	429	10,122	1,248	*d* 18,651	40,061	114,083

AS COMPARED WITH 1933—Continued.

4,484	*d* 909	*d* 945	1,542	1,448	1,525	61,030	*d* $6,049

d Decrease. *s* Same figures as in former year.
o No figures returned. All others increase.

TABLE II.—1935. INCREASE OR DECREASE

CITIES	Number of Persons, Partnerships and Corporations Assessed			Number of Male Polls Assessed	Value of Assessed Stock in Trade	Value of Assessed Live Stock	Value of Assessed Machinery
	On Real Estate	On Personal Estate	Total				
Attleboro	35	*d* 393	*d* 358	188	$68,965	$10,385	*d* $36,110
Beverly	4	*d* 51	*d* 47	7	*d* 24,341	*d* 1,740	*d* 133,441
Boston	1,152	742	1,894	1,775	3,638,600	*d* 500	137,400
Brockton	16	*d* 41	785	*d* 184	161,925	*d* 4,100	*d* 549,400
Cambridge	26	49	75	401	235,750	*d* 1,175	*d* 281,475
Chelsea	*d* 2	*d* 40	*d* 42	*d* 339	107,450	800	*d* 335,650
Chicopee	*d* 64	*d* 30	*d* 94	223	12,870	*d* 5,060	57,740
Everett	37	*d* 34	3	99	653,050	*d* 1,125	*d* 177,125
Fall River	*d* 188	70	*d* 118	765	766,000	1,050	*d* 1,573,850
Fitchburg	*d* 30	4	*d* 26	197	386,700	*d* 240	*d* 201,925
Gardner	*s*	*d* 6	17	310	122,450	*d* 9.124	*d* 53,972
Gloucester	23	*d* 32	*d* 9	*d* 15	51,080	810	*d* 31,415
Haverhill	*d* 154	*d* 56	*d* 210	254	392,085	*d* 500	*d* 142,250
Holyoke	*d* 40	121	81	207	99,290	*d* 1,980	*d* 430,100
Lawrence	314	*d* 16	298	*d* 416	1,033,850	*d* 2,075	*d* 169,775
Leominster	*d* 89	*d* 1	*d* 90	*d* 76	101,405	4,180	9,610
Lowell	24	*d* 126	*d* 102	437	456,250	3,150	238
Lynn	98	*d* 68	30	1,040	76,410	50	*d* 247,690
Malden	64	157	221	229	88,725	925	*d* 11,825
Marlborough	27	*d* 31	*d* 4	65	18,285	*d* 4,480	*d* 420
Medford	*d* 168	19	*d* 149	483	12,600	700	10,400
Melrose	22	465	487	276	*d* 4,350	*d* 3,150	25,250
New Bedford	*d* 73	96	23	409	334,275	*d* 3,100	686,000
Newburyport	*d* 7	5	*d* 2	170	2,700	*d* 420	85,750
Newton	253	39	292	444	130,150	*d* 3,900	19,800
North Adams	*d* 82	31	*d* 51	163	25,963	62	29,979
Northampton	49	*d* 15	34	71	162,860	*d* 7,740	46,580
Peabody	9	2	11	169	1,800	*d* 3,400	*d* 8,500
Pittsfield	250	166	416	149	205,185	*d* 3,645	*d* 4,340
Quincy	110	*d* 300	*d* 190	769	201,400	800	*d* 600,500
Revere	283	*d* 44	239	156	9,050	*d* 625	3,850
Salem	*d* 21	337	316	617	163,590	*d* 525	*d* 110,565
Somerville	*d* 1,010	24	*d* 986	71	*d* 3,000	*d* 5,100	*d* 108,200
Springfield	177	*d* 56	121	1,732	772,740	*d* 1,700	*d* 332,240
Taunton	*d* 31	19	*d* 12	224	*d* 52,730	*d* 8,950	*d* 382,350
Waltham	37	*d* 80	*d* 43	108	*d* 17,300	*d* 2,450	113,200
Westfield	*d* 103	24	*d* 79	123	9,660	6,305	*d* 63,005
Woburn	*d* 42	38	*d* 4	55	*d* 8,285	71,130	6,295
Worcester	226	*d* 382	*d* 156	948	475,950	*d* 11,350	*d* 318,550
39 Cities	1,132	606	2,571	12,304	10,869,057	12,193	*d* 5,072,581

1934—INCREASE OR DECREASE

39 Cities	*d* 3,700	5,239	2,026	9,462	*d* 333,160	*d* 25,561	*d* 3,670,184

d Decrease. *s* Same figures as in former year.
o No figures returned. All others increase.

AS COMPARED WITH 1934—Continued.

Value of All Other Assessed Tangible Personal Property	Total Value of Assessed Tangible Personal Estate	Value of Assessed Real Estate			Total Valuation of Assessed Estate
		Buildings, excluding Land	Land, excluding Buildings	Total	
d $59,680	*d* $16,440	$25,010	*d* $19,630	$5,380	*d* $11,060
127,472	*d* 32,050	*d* 473,950	*d* 271,425	*d* 745,375	*d* 777,425
9,000	3,784,500	*d* 21,665,600	*d* 15,618,900	*d* 37,284,500	*d* 33,500,000
d 19,400	*d* 410,975	*d* 470,450	*d* 64,650	*d* 535,100	*d* 946,075
58,600	11,700	*d* 2,328,100	51,500	*d* 2,276,600	*d* 2,264,900
700	*d* 226,700	*d* 738,800	*d* 9,650	*d* 748,450	*d* 975,150
d 4,460	61,090	*d* 180,350	*d* 45,280	*d* 225,630	*d* 164,540
950	475,750	*d* 304,000	522,850	218,850	694,600
d 37,250	*d* 844,050	*d* 1,884,550	*d* 136,850	*d* 2,021,400	*d* 2,865,450
5,090	189,625	4,946,600	*d* 5,097,000	*d* 150,400	39,225
d 11,102	48,252	*d* 84,750	*d* 11,955	*d* 96,705	*d* 48,453
d 157,008	*d* 136,533	*d* 71,200	*d* 132,100	*d* 203,300	*d* 339,833
d 2,935	246,400	*d* 370,075	*d* 691,375	*d* 1,061,450	*d* 815,050
d 1,010	*d* 333,800	*d* 240,770	*d* 123,100	*d* 363,870	*d* 697,670
85,600	947,600	*d* 363,800	*d* 189,275	*d* 553,075	394,525
d 6,925	108,270	*d* 27,670	*d* 26,305	*d* 53,975	54,295
22,925	482,563	*d* 241,350	*d* 202,450	*d* 443,800	38,763
d 48,695	*d* 219,925	*d* 806,500	68,025	*d* 738,475	*d* 958,400
d 11,100	66,725	*d* 491,600	*d* 53,950	*d* 545,550	*d* 478,825
105	13,490	*d* 70,095	*d* 18,515	*d* 88,610	*d* 75,120
2,650	26,350	*d* 627,850	89,300	*d* 538,550	*d* 512,200
105,900	123,650	*d* 35,600	83,150	47,550	171,200
14,825	1,032,000	35,525	*d* 379,650	*d* 344,125	687,875
2,870	90,900	*d* 99,755	57,725	*d* 42,030	48,870
d 126,450	19,600	559,550	*d* 43,500	516,050	535,650
d 3,050	52,954	4,574	*d* 73,767	*d* 69,193	*d* 16,239
d 7,060	194,640	*d* 167,020	*d* 36,020	*d* 203,040	*d* 8,400
d 6,900	*d* 17,000	40,700	*d* 6,700	34,000	17,000
75,195	272,395	74,790	58,010	132,800	405,195
377,525	*d* 20,775	*d* 2,111,325	*d* 767,400	*d* 2,878,725	*d* 2,899,500
41,825	54,100	128,300	289,000	417,300	471,400
d 8,070	44,430	*d* 147,800	*d* 35,450	*d* 183,250	*d* 138,820
193,300	77,000	*d* 994,500	*d* 500	*d* 995,000	*d* 918,000
d 33,560	405,240	*d* 1,596,750	*d* 2,096,230	*d* 3,692,980	*d* 3,287,740
d 10,090	*d* 454,120	*d* 366,460	*d* 19,200	*d* 385,660	*d* 839,780
d 33,150	60,300	*d* 1,296,350	90,150	*d* 1,206,200	*d* 1,145,900
d 2,149	*d* 49,189	15,590	*d* 590	15,000	*d* 34,189
d 42,905	26,235	*d* 92,765	*d* 44,395	*d* 137,160	*d* 110,925
d 86,500	59,550	*d* 11,138,500	*d* 2,662,700	*d* 13,801,200	*d* 13,741,650
405,083	6,213,752	*d* 43,657,646	*d* 27,568,802	*d* 71,226,448	*d* 65,012,696

AS COMPARED WITH 1933—Continued.

1,097,455	*d* 2,931,450	*d* 100,406,820	*d* 35,900,350	*d* 136,307,170	*d* 139,238,620

d Decrease. *s* Same figures as in former year.
o No figures returned. All others increase.

Table II—1935. Increase or Decrease

Cities	Tax for City or Town, County and State Purposes including Overlayings				Rate of Total Tax per $1,000	Number of Horses Assessed
	On Personal Estate	On Real Estate	On Polls	Total		
Attleboro	*d* $566	$185	$376	*d* $5	*s*	*s*
Beverly	2,708	6,406	14	9,128	$80	*d* 7
Boston	127,144	*d* 1,534,994	3,550	*d* 1,404,300	*d* 10	*d* 2,100
Brockton	*d* 15,453	*d* 20,120	*d* 368	*d* 35,941	*s*	1
Cambridge	43,540	375,667	802	420,009	2 80	*d* 49
Chelsea	*d* 12,537	*d* 57,842	*d* 678	*d* 71,057	*d* 60	11
Chicopee	2,536	*d* 9,364	446	*d* 6,382	*s*	*d* 37
Everett	*d* 9,412	*d* 130,893	198	*d* 140,107	*d* 220	*d* 5
Fall River	*d* 26,857	*d* 49,893	1,530	*d* 75,220	40	*d* 11
Fitchburg	6,220	*d* 4,933	394	1,681	*s*	*d* 30
Gardner	14,295	104,965	620	119,880	5 60	*d* 5
Gloucester	*d* 5,944	*d* 20,465	*d* 30	*d* 26,439	*d* 40	*d* 12
Haverhill	51,585	267,436	508	319,529	6 40	*d* 19
Holyoke	*d* 20,575	*d* 83,780	414	*d* 103,941	*d* 1 00	*d* 21
Lawrence	5,016	*d* 186,970	*d* 832	*d* 182,786	*d* 2 00	*d* 6
Leominster	6,576	17,708	*d* 152	24,132	1 00	*d* 5
Lowell	42,373	157,744	874	200,991	1 80	16
Lynn	1,506	48,236	2,080	51,822	60	6
Malden	*d* 1,593	*d* 57,982	458	*d* 59,117	*d* 60	*d* 2
Marlborough	*d* 3,205	*d* 31,459	130	*d* 34,534	*d* 2 00	*s*
Medford	*d* 3,978	*d* 128,126	966	*d* 131,138	*d* 1 40	19
Melrose	10,681	105,556	552	116,789	3 00	*d* 29
New Bedford	40,455	*d* 13,490	818	27,783	*s*	*d* 18
Newburyport	9,818	37,983	340	48,141	3 60	*d* 2
Newton	3,807	43,326	888	48,021	20	*d* 42
North Adams	*d* 600	*d* 13,701	326	*d* 13,975	*d* 60	2
Northampton	6,190	*d* 6,457	142	*d* 125	*s*	*d* 42
Peabody	19,913	122,489	338	142,740	6 00	*d* 21
Pittsfield	*d* 17,173	*d* 209,008	298	*d* 225,883	*d* 4 00	*d* 24
Quincy	53,808	445,434	1,538	500,780	4 70	*d* 3
Revere	1,206	2,105	312	3,623	*d* 40	*d* 8
Salem	10,690	42,606	1,234	54,530	1 00	*d* 7
Somerville	13,523	140,003	142	153,668	1 60	*d* 52
Springfield	19,668	*d* 32,727	3,464	*d* 9,595	30	*d* 13
Taunton	*d* 14,948	21,812	448	7,312	1 20	*d* 56
Waltham	3,522	*d* 30,876	216	*d* 27,138	20	*d* 11
Westfield	*d* 1,747	533	246	*d* 968	*s*	10
Woburn	1,099	*d* 5,747	110	*d* 4,538	*s*	*d* 1
Worcester	136,196	659,871	1,896	797,963	4 20	*d* 52
39 Cities	499,487	*d* 28,762	24,608	495,333	–	*d* 2,625

1934—Increase or Decrease

39 Cities	$966,930	$6,378,002	$18,924	$7,363,856	–	*d* 542

d Decrease. *s* Same figures as in former year.
o No figures returned. All others increase.

AS COMPARED WITH 1934—Concluded.

Number of Cows Assessed	Number of Sheep Assessed	Number of Neat Cattle other than Cows Assessed	Number of Swine Assessed	Number of Dwelling Houses Assessed	Number of Acres of Land Assessed	Number and Value of Fowl Assessed	
						Number	Value
105	*d* 66	120	224	12	*s*	1,178	$925
d 16	*s-o*	*d* 1	*d* 25	21	*s*	567	704
d 90	*s-o*	*s-o*	*s-o*	*d* 492	*d* 6	*s-o*	*s-o*
d 42	*s-o*	10	*s-o*	7	*s*	*d* 8,670	*d* 550
d 1	*s-o*	*s-o*	*s-o*	83	*s*	*s-o*	*s-o*
d 1	*s-o*	*s-o*	*s-o*	*d* 3	*s*	*s-o*	*s-o*
d 42	*s-o*	*d* 3	*d* 4	*d* 3	*s*	350	400
d 7	*s-o*	*s-o*	*s-o*	29	*s*	*s-o*	*s-o*
44	*s-o*	*d* 12	*d* 39	27	*d* 1,108	*d* 473	*d* 250
60	*s-o*	*d* 65	163	37	415	660	*d* 800
d 204	*s-o*	*d* 7	5	8	*d* 146	*d* 1,377	*d* 344
7	*s-o*	*d* 1	345	15	*s*	*d* 698	*d* 150
d 49	12	95	41	62	*s*	2,153	1,990
d 63	*s*	*d* 11	77	*d* 35	*s*	250	50
s	*s-o*	*s-o*	*s-o*	*d* 25	*d* 29	*s-o*	*s-o*
41	*s*	*d* 3	56	16	*d* 263	17	20
d 19	*s-o*	*s-o*	*s-o*	768	*d* 14	600	*d* 100
d 2	*s-o*	*s-o*	*s-o*	*d* 79	1,846	*s*	25
9	*s-o*	*s-o*	*s-o*	183	*s*	*s-o*	*s-o*
d 10	18	*d* 147	167	*d* 11	*s*	*d* 1,335	*d* 1,345
1	*s-o*	*s-o*	*s-o*	120	*s*	*s-o*	*s-o*
d 1	*s-o*	*s-o*	*s-o*	23	*s*	*d* 360	*d* 180
d 40	*s-o*	*d* 3	*d* 11	*d* 456	*s*	*d* 246	*d* 100
11	*s-o*	2	*d* 9	7	*s*	*d* 50	*d* 50
d 38	*s-o*	*d* 1	*d* 13	147	*d* 22	*d* 268	*d* 250
14	2	*d* 1	*d* 4	3	*s*	50	75
d 76	*s-o*	52	241	18	26	520	260
d 39	*s-o*	*s-o*	141	35	*s*	*s*	*s*
33	1	*d* 73	388	153	*s*	690	345
26	*s-o*	*s-o*	103	*d* 8	*s*	*s-o*	*s-o*
d 4	*s-o*	*s-o*	*d* 66	3	*d* 126	*s-o*	*s-o*
d 7	*s-o*	*s-o*	*d* 20	2	405	40	20
s-o	*s-o*	*s-o*	*s-o*	*d* 30	*s*	*s-o*	*s-o*
d 21	*s-o*	1	78	*d* 14	*s*	30	*d* 344
d 86	*d* 22	*d* 52	*d* 92	47	*s*	1,188	1,188
d 25	*s-o*	*s*	*d* 179	3	*s*	646	545
35	*d* 8	9	80	12	*s*	1,834	1,100
d 83	*s-o*	*s-o*	3,005	1	*s*	*d* 750	*d* 375
d 17	*s-o*	*s-o*	*d* 5	*d* 14	*s*	*d* 2,388	*d* 2,300
d 597	*d* 63	*d* 91	4,647	672	978	*d* 5,836	509

AS COMPARED WITH 1933—Concluded.

388	68	*d* 326	892	*d* 1,600	*d* 3,592	11,543	$12,734

d Decrease.
o No figures returned.
s Same figures as in former year.
All others increase.

TABLE III.—AGGREGATES OF POLLS, PROPERTY

COUNTIES CITIES AND TOWNS	Number of Persons, Partnerships and Corporations Assessed			Number of Male Polls Assessed	Value of Assessed Stock in Trade	Value of Assessed Live Stock	Value of Assessed Machinery
	On Real Estate	On Personal Estate	Total				
BARNSTABLE							
Barnstable	3,852	1,286	5,138	2,874	$158,830	$19,360	$246,940
Bourne	2,144	900	3,044	1,080	64,300	11,225	299,110
Brewster	763	6	769	248	11,475	6,196	1,450
Chatham	1,155	69	1,224	686	28,220	5,840	57,500
Dennis	1,807	722	2,529	679	59,135	7,035	28,930
Eastham	584	17	601	206	3,750	5,400	930
Falmouth	3,076	262	3,338	2,134	251,501	43,351	167,005
Harwich	1,945	621	2,566	793	59,850	7,930	35,680
Mashpee	775	10	785	128	860	810	1,130
Orleans	861	42	903	467	51,895	14,289	29,640
Provincetown	1,136	306	1,442	1,458	116,450	2,750	36,450
Sandwich	783	293	1,131	460	22,200	16,775	12,110
Truro	630	8	638	178	1,396	9,017	–
Wellfleet	1,362	380	1,842	306	16,840	4,135	5,785
Yarmouth	1,497	483	1,980	685	36,325	5,075	22,685
Totals	22,370	5,405	27,930	12,382	$883,027	$159,188	$945,345
BERKSHIRE							
Adams	1,697	454	2,151	3,864	$229,150	$51,090	$2,138,850
Alford	93	55	148	78	–	27,880	–
Becket	431	33	464	262	9,123	12,769	51,855
Cheshire	359	128	389	482	32,540	49,114	36,690
Clarksburg	271	7	278	424	7,300	18,829	153,815
Dalton	873	206	1,079	1,299	31,705	24,364	931,150
Egremont	196	103	299	191	3,073	22,583	51,900
Florida	122	18	140	141	1,750	7,780	125,939
Great Barrington	1,276	486	1,762	1,969	184,750	65,920	633,750
Hancock	168	73	188	126	2,930	37,164	48,900
Hinsdale	309	170	479	355	8,390	31,710	20,345
Lanesborough	664	211	875	380	3,925	51,843	9,300
Lee	892	63	955	1,266	138,415	37,086	531,092
Lenox	671	208	879	1,012	31,775	30,593	304,533
Monterey	264	25	289	114	450	11,179	47,575
Mt. Washington	79	5	84	22	–	2,862	–
New Ashford	38	4	42	32	–	6,095	–
New Marlborough	372	42	414	321	7,440	89,577	79,000
North Adams	2,909	864	3,773	6,666	585,741	21,935	3,201,538
Otis	365	11	376	145	5,500	11,665	25,650
Peru	105	8	113	48	–	6,675	660
Pittsfield	8,467	1,596	10,063	14,539	742,880	81,060	3,597,235

AND TAXES, AS ASSESSED JANUARY 1, 1935.

Value of all other Assessed Tangible Personal Property	Total Value of Assessed Tangible Personal Estate	Value of Assessed Real Estate			Total Valuation of Assessed Estate January 1, 1935
		Buildings, excluding Land	Land, excluding Buildings	Total	
$1,893,290	$2,318,420	$13,120,780	$8,165,830	$21,286,610	$23,605,030
743,030	1,117,665	5,260,550	3,103,785	8,364,335	9,482,000
103,695	122,816	1,345,935	690,445	2,036,380	2,159,196
467,240	558,800	3,355,986	1,803,654	5,159,640	5,718,440
259,025	354,125	2,463,470	835,580	3,299,050	3,653,175
90,140	100,220	765,130	390,840	1,155,970	1,256,190
1,405,025	1,866,882	13,883,172	6,055,170	19,938,342	21,805,224
328,430	431,890	3,871,180	1,786,130	5,657,310	6,089,200
60,270	63,070	303,235	540,365	843,600	906,670
227,540	323,364	2,461,200	994,770	3,455,970	3,779,334
148,328	303,978	2,637,550	1,108,475	3,746,025	4,050,003
224,090	275,175	1,594,000	733,775	2,327,775	2,602,950
53,640	64,053	1,029,045	458,000	1,487,045	1,551,098
140,821	167,581	1,309,320	535,099	1,844,419	2,012,000
385,840	449,925	3,061,300	1,361,475	4,422,775	4,872,700
$6,530,404	$8,517,964	$56,461,853	$28,563,393	$85,025,246	$93,543,210
$88,260	$2,507,350	$6,435,980	$1,684,970	$8,120,950	$10,628,300
20,325	48,205	104,620	121,716	226,336	274,541
74,900	148,647	477,805	220,405	698,210	846,857
62,246	180,590	666,345	315,830	982,175	1,162,765
28,775	208,719	369,790	127,077	496,867	705,586
269,375	1,256,594	3,614,200	906,650	4,520,850	5,777,444
67,685	145,241	535,238	236,342	771,580	916,821
232	135,701	1,093,695	168,366	1,262,061	1,397,762
357,000	1,241,420	5,305,040	2,063,920	7,368,960	8,610,380
4,975	93,969	173,080	162,615	335,695	429,664
121,710	182,155	559,945	257,690	817,635	999,790
85,200	150,268	565,725	458,400	1,024,125	1,174,393
137,394	843,987	2,898,475	778,495	3,676,970	4,520,957
478,770	845,671	3,212,959	1,919,189	5,132,148	5,977,819
72,140	131,344	447,410	261,890	709,300	840,644
19,825	22,687	109,265	78,915	188,180	210,867
1,895	7,990	48,124	78,248	126,372	134,362
75,360	251,377	608,800	505,106	1,113,906	1,365,283
378,413	4,187,627	13,297,333	5,373,330	18,670,663	22,858,290
21,307	64,122	222,995	289,805	512,800	576,922
60,420	67,755	53,550	169,875	223,425	291,180
2,596,045	7,017,220	37,598,355	15,981,640	53,579,995	60,597,215

TABLE III.—AGGREGATES OF POLLS, PROPERTY

COUNTIES, CITIES AND TOWNS	TAX FOR CITY OR TOWN, COUNTY AND STATE PURPOSES INCLUDING OVERLAYINGS				RATE OF TOTAL TAX PER $1,000	Number of Horses Assessed
	On Personal Estate	On Real Estate	On Polls	Total		
BARNSTABLE						
Barnstable	$61,670	$566,223	$5,748	$633,641	$26 60	43
Bourne	30,847	230,856	2,160	263,863	27 60	21
Brewster	3,144	52,131	496	55,771	25 60	20
Chatham	14,137	130,539	1,372	146,048	25 30	18
Dennis	12,748	118,766	1,358	132,872	36 00	23
Eastham	2,706	31,211	412	34,329	27 00	16
Falmouth	50,032	534,347	4,268	588,647	26 80	90
Harwich	8,508	111,449	1,586	121,543	19 70	21
Mashpee	2,188	29,270	256	31,714	34 70	4
Orleans	8,246	88,129	934	97,309	25 50	25
Provincetown	10,685	131,675	2,916	145,276	35 15	25
Sandwich	7,774	65,760	920	74,454	28 25	29
Truro	1,326	30,781	356	32,463	20 70	13
Wellfleet	4,287	47,217	612	52,116	25 60	6
Yarmouth	15,657	153,912	1,370	170,939	34 80	10
Totals	$233,955	$2,322,266	$24,764	$2,580,985	–	364
BERKSHIRE						
Adams	$87,757	$284,233	$7,728	$379,718	$35 00	144
Alford	1,446	6,790	156	8,392	30 00	54
Becket	6,154	28,905	524	35,583	41 40	71
Cheshire	7,404	40,269	964	48,637	41 00	137
Clarksburg	6,762	16,098	848	23,708	32 40	54
Dalton	42,724	153,709	2,598	199,031	34 00	98
Egremont	3,195	16,975	382	20,552	22 00	89
Florida	3,935	36,600	282	40,817	29 00	43
Great Barrington	37,987	225,490	3,938	267,415	30 60	210
Hancock	3,007	10,742	252	14,001	32 00	98
Hinsdale	7,833	35,158	710	43,701	43 00	99
Lanesborough	4,658	31,748	760	37,166	31 00	124
Lee	29,539	128,694	2,532	160,765	35 00	126
Lenox	25,370	153,964	2,024	181,358	30 00	144
Monterey	2,626	14,186	228	17,040	20 00	67
Mt. Washington	454	3,763	44	4,261	20 00	13
New Ashford	200	3,159	64	3,423	25 00	27
New Marlborough	7,642	33,862	642	42,146	30 40	199
North Adams	148,661	662,808	13,332	824,801	35 50	79
Otis	2,308	18,461	290	21,059	36 00	45
Peru	2,371	7,820	96	10,287	35 00	24
Pittsfield	252,620	1,928,879	29,078	2,210,577	36 00	277

AND TAXES, AS ASSESSED JANUARY 1, 1935—Continued.

Number of Cows Assessed	Number of Sheep Assessed	Number of Neat Cattle other than Cows Assessed	Number of Swine Assessed	Number of Dwelling Houses Assessed	Number of Acres of Land Assessed	Number and Value of Fowl Assessed	
						Number	Value
323	–	318	–	3,420	33,500	540	$540
68	–	4	7	1,832	23,500	2,800	1,475
50	–	16	–	660	9,972	1,286	1,246
49	–	–	–	1,116	6,829	1,210	968
58	–	3	–	1,561	9,651	3,765	2,775
45	–	18	3	407	7,079	1,164	1,570
436	10	38	32	3,156	23,051	3,816	3,816
81	–	13	11	1,545	7,964	920	920
8	–	–	–	262	14,168	–	–
48	–	19	7	770	6,268	9,797	8,669
20	–	–	–	1,281	719	200	200
197	–	28	–	635	24,000	1,780	1,475
66	–	3	3	445	8,628	2,309	2,309
41	–	–	–	696	8,040	700	700
45	–	9	–	1,377	11,238	125	125
1,535	10	469	63	19,163	194,607	30,412	$26,788
807	61	276	18	1,887	11,450	2,625	$2,625
352	42	126	8	77	7,342	1,117	885
151	65	100	15	323	25,370	1,928	964
832	11	392	8	350	15,689	1,628	814
268	–	89	3	318	5,777	6,365	3,819
377	–	127	4	872	13,410	1,029	789
420	6	165	5	258	11,456	1,689	851
194	29	66	1	103	10,553	464	232
1,326	40	–	1	1,480	25,159	3,700	1,850
451	83	177	3	135	19,734	2,852	2,424
473	–	136	11	333	13,650	1,785	1,340
715	61	317	–	357	16,997	933	470
471	26	188	11	1,075	14,467	2,603	1,438
333	–	82	3	763	12,162	1,161	575
155	9	89	12	353	11,637	430	225
24	72	7	–	72	12,471	207	207
99	91	44	10	33	6,686	392	145
976	115	326	14	368	29,272	6,486	2,494
443	2	70	206	3,397	9,176	850	375
136	54	48	12	329	19,534	2,762	2,072
81	–	53	–	65	14,080	–	–
1,134	21	263	710	8,422	22,775	4,050	2,025

TABLE III.—AGGREGATES OF POLLS, PROPERTY

COUNTIES CITIES AND TOWNS	Number of Persons, Partnerships and Corporations Assessed			Number of Male Polls Assessed	Value of Assessed Stock in Trade	Value of Assessed Live Stock	Value of Assessed Machinery
	On Real Estate	On Personal Estate	Total				
BERKSHIRE–Con							
Richmond	208	105	313	214	$5,150	$46,251	$30,200
Sandisfield	295	127	422	160	2,475	27,236	8,500
Savoy	78	113	211	121	275	11,735	5,535
Sheffield	509	232	741	572	19,950	100,450	72,920
Stockbridge	517	198	715	679	28,925	30,270	24,246
Tyringham	96	52	148	84	5,300	20,989	6,325
Washington	103	18	121	85	–	9,657	900
West Stockbridge	305	223	528	362	11,850	36,740	115,085
Williamstown	805	318	959	1,389	71,475	72,845	272,355
Windsor	207	24	231	123	1,900	26,545	39,700
Totals	23,744	6,180	29,629	37,525	$2,174,137	$1,082,491	$12,565,543
BRISTOL							
Acushnet	1,336	253	1,589	1,204	$9,095	$49,403	$209,229
Attleboro	5,004	1,091	6,095	6,914	551,485	71,805	2,167,285
Berkley	399	136	535	334	1,825	23,710	6,041
Dartmouth	3,802	917	4,719	2,848	33,625	228,738	99,585
Dighton	459	248	707	913	62,575	37,940	581,809
Easton	1,379	286	1,665	1,829	53,950	72,310	110,000
Fairhaven	3,520	688	4,208	3,317	286,810	47,360	240,730
Fall River	11,353	3,115	14,468	35,078	1,566,400	23,800	13,696,900
Freetown	672	232	904	543	10,695	27,045	16,535
Mansfield	1,693	401	2,094	2,117	79,450	39,125	705,950
New Bedford	14,669	3,348	18,017	33,945	1,573,125	16,675	22,354,050
North Attleborough	2,343	376	2,594	3,323	187,050	44,610	942,740
Norton	863	173	1,036	870	10,225	28,350	227,375
Raynham	689	256	945	658	12,455	39,541	156,655
Rehoboth	1,234	453	1,687	883	22,935	180,576	75,272
Seekonk	1,526	337	1,863	1,419	12,895	113,895	422,840
Somerset	1,639	196	1,835	1,684	11,600	49,240	5,014,625
Swansea	2,392	702	3,094	1,358	10,625	67,007	149,420
Taunton	6,617	678	7,295	11,240	338,410	76,560	2,689,210
Westport	2,019	817	2,826	1,320	17,825	152,450	194,775
Totals	63,608	14,703	78,176	111,797	$4,853,055	$1,390,140	$50,061,026
DUKES COUNTY							
Chilmark	293	174	467	95	$1,675	$8,023	$7,360
Edgartown	1,245	118	1,363	472	37,100	9,510	79,105
Gay Head	144	14	158	42	–	740	470
Gosnold	32	24	44	49	–	9,550	–

AND TAXES, AS ASSESSED JANUARY 1, 1935—Continued.

Value of all other Assessed Tangible Personal Property	Total Value of Assessed Tangible Personal Estate	Value of Assessed Real Estate			Total Valuation of Assessed Estate January 1, 1935
		Buildings, excluding Land	Land, excluding Buildings	Total	
$23,402	$105,003	$385,860	$219,255	$605,115	$710,118
20,157	58,368	274,885	352,878	627,763	686,131
3,600	21,145	64,415	85,810	150,225	171,370
56,675	249,995	781,515	431,985	1,213,500	1,463,495
559,325	642,766	2,901,430	1,090,725	3,992,155	4,634,921
23,100	55,714	211,600	143,722	355,322	411,036
16,780	27,337	58,185	118,886	177,071	204,408
52,625	216,300	646,655	323,730	970,385	1,186,685
423,350	840,025	4,304,055	1,751,185	6,055,240	6,895,265
37,095	105,240	161,135	165,625	326,760	432,000
$6,238,361	$22,060,532	$88,188,464	$36,844,275	$125,032,739	$147,093,271
$1,900	$269,627	$2,007,140	$1,123,295	$3,130,435	$3,400,062
1,066,830	3,857,405	15,355,745	6,068,015	21,423,760	25,281,165
49,600	81,176	495,030	279,475	774,505	855,681
687,102	1,049,050	7,185,050	3,401,925	10,586,975	11,636,025
46,810	729,134	2,048,991	524,090	2,573,081	3,302,215
339,260	575,520	3,482,535	1,032,500	4,515,035	5,090,555
663,420	1,238,320	7,683,140	2,366,760	10,049,900	11,288,220
5,352,150	20,639,250	56,645,600	28,845,200	85,490,800	106,130,050
92,380	146,655	798,535	476,265	1,274,800	1,421,455
56,975	881,500	5,164,925	1,319,315	6,484,240	7,365,740
1,085,900	25,029,750	71,053,925	21,631,750	92,685,675	117,715,425
75,800	1,250,200	6,266,160	2,487,790	8,753,950	10,004,150
850	266,800	1,484,650	447,100	1,931,750	2,198,550
11,355	220,006	1,166,715	399,825	1,566,540	1,786,546
227,770	506,553	1,272,145	611,813	1,883,958	2,390,511
12,600	562,230	2,814,415	1,694,400	4,508,815	5,071,045
392,730	5,468,195	5,969,455	1,460,950	7,430,405	12,898,600
631,870	858,922	2,679,680	968,728	3,648,408	4,507,330
329,840	3,434,020	24,205,520	7,472,340	31,677,860	35,111,880
132,350	497,400	3,230,850	2,041,375	5,272,225	5,769,625
$11,257,492	$67,561,713	$221,010,206	$84,652,911	$305,663,117	$373,224,830
$26,010	$43,068	$355,345	$274,660	$630,005	$673,073
369,895	495,610	2,269,505	1,249,370	3,518,875	4,014,485
950	2,160	60,940	84,715	145,655	147,815
145,144	154,694	471,487	698,024	1,169,511	1,324,205

TABLE III.—AGGREGATES OF POLLS, PROPERTY

COUNTIES, CITIES AND TOWNS	Tax for City or Town, County and State Purposes including Overlayings.				Rate of Total Tax per $1,000	Number of Horses Assessed
	On Personal Estate	On Real Estate	On Polls	Total		
BERKSHIRE—Con						
Richmond	$3,360	$19,363	$428	$23,151	$32 00	106
Sandisfield	1,751	18,832	320	20,903	30 00	67
Savoy	1,141	8,112	242	9,495	54 00	67
Sheffield	7,999	38,832	1,144	47,975	32 00	248
Stockbridge	20,311	126,152	1,358	147,821	31 60	81
Tyringham	1,838	11,726	168	13,732	33 00	51
Washington	1,093	7,083	170	8,346	40 00	41
West Stockbridge	7,354	32,993	724	41,071	34 00	97
Williamstown	23,520	169,547	2,778	195,845	28 00	278
Windsor	3,157	9,803	246	13,206	30 00	93
Totals	756,177	4,284,756	75,050	5,115,983	–	3,351
BRISTOL						
Acushnet	$8,088	$93,913	$2,408	$104,409	$30 00	101
Attleboro	132,694	736,977	13,828	883,499	34 40	131
Berkley	3,247	30,980	668	34,895	40 00	78
Dartmouth	34,828	351,488	5,696	392,012	33 20	380
Dighton	21,509	75,906	1,826	99,241	29 50	158
Easton	17,956	140,869	3,658	162,483	31 20	128
Fairhaven	39,626	321,597	6,634	367,857	32 00	91
Fall River	866,848	3,590,614	70,156	4,527,618	42 00	109
Freetown	6,159	53,542	1,086	60,787	42 00	99
Mansfield	28,208	207,495	4,234	239,937	32 00	61
New Bedford	981,166	3,633,278	67,890	4,682,334	39 20	105
North Attleborough	35,005	245,111	6,646	286,762	28 00	103
Norton	9,284	67,225	1,740	78,249	34 80	78
Raynham	7,172	51,070	1,316	59,558	32 60	95
Rehoboth	15,196	56,519	1,766	73,481	30 00	290
Seekonk	16,305	130,755	2,838	149,898	29 00	256
Somerset	117,566	159,756	3,368	280,690	21 50	124
Swansea	20,614	87,561	2,716	110,891	24 00	173
Taunton	148,354	1,368,479	22,480	1,539,313	43 20	180
Westport	15,121	160,275	2,640	178,036	30 40	280
Totals	$2,524,946	$11,563,410	$223,594	$14,311,950	–	3,020
DUKES COUNTY						
Chilmark	$791	$11,592	$190	$12,573	$18 40	25
Edgartown	11,647	82,693	944	95,284	23 50	26
Gay Head	55	3,699	84	3,838	25 40	1
Gosnold	2,398	18,127	98	20,623	15 50	37

AND TAXES, AS ASSESSED JANUARY 1, 1935—Continued.

Number of Cows Assessed	Number of Sheep Assessed	Number of Neat Cattle other than Cows Assessed	Number of Swine Assessed	Number of Dwelling Houses Assessed	Number of Acres of Land Assessed	Number and Value of Fowl Assessed	
						Number	Value
520	42	201	–	210	11,472	2,190	$2,190
317	21	137	9	229	30,037	920	696
170	24	74	11	99	11,099	650	665
1,615	7	642	22	535	28,306	6,700	3,355
366	108	139	28	575	13,482	1,311	715
243	45	115	6	105	10,936	1,383	1,383
137	69	81	9	90	13,433	937	1,037
403	34	168	22	369	10,961	1,495	1,495
1,038	98	372	31	1,032	25,777	6,755	3,350
297	23	248	5	170	20,990	2,095	2,095
15,324	1,259	5,318	1,198	24,784	505,340	69,492	$43,600
644	44	76	18	925	10,914	9,867	$7,594
777	9	184	512	3,962	15,000	21,481	15,945
265	15	39	14	290	9,849	8,490	6,375
2,115	19	214	276	2,661	36,316	32,267	25,023
362	2	80	15	683	13,030	6,595	6,595
532	–	87	40	1,361	16,913	17,960	12,965
781	–	15	77	3,200	7,497	3,550	3,550
308	–	–	67	12,733	14,494	1,325	650
231	16	44	204	625	20,407	15,280	10,795
310	–	39	48	1,577	11,367	25,713	13,100
177	–	7	4	15,069	11,184	6,575	3,725
623	3	61	59	2,045	10,360	3,044	2,140
329	17	37	15	741	16,816	5,447	4,144
380	12	72	13	512	11,912	17,244	12,190
1,582	17	246	74	727	28,036	50,301	30,181
991	16	52	170	1,150	10,753	19,260	12,285
643	5	36	104	1,310	4,664	5,115	3,225
740	3	44	12	1,730	13,463	21,620	12,972
829	3	17	57	6,548	23,210	10,768	10,768
1,808	10	144	391	1,741	29,846	23,775	18,575
14,427	191	1,494	2,170	59,590	316,031	305,677	$212,797
117	250	62	11	271	11,202	759	$940
136	32	49	9	767	10,783	1,207	705
15	1	2	–	70	3,265	–	–
12	1,200	500	–	65	8,247	–	–

TABLE III.—AGGREGATES OF POLLS, PROPERTY

COUNTIES CITIES AND TOWNS	Number of Persons, Partnerships and Corporations Assessed			Number of Male Polls Assessed	Value of Assessed Stock in Trade	Value of Assessed Live Stock	Value of Assessed Machinery
	On Real Estate	On Personal Estate	Total				
DUKES COUNTY —Continued							
Oak Bluffs	1,542	43	1,585	577	$48,300	$4,102	$134,058
Tisbury	599	384	983	517	57,100	2,380	235,980
West Tisbury	243	95	267	96	9,375	10,132	2,761
Totals	4,098	852	4,867	1,848	$153,550	$44,437	$459,734
ESSEX							
Amesbury	2,226	521	2,461	3,320	$250,705	$33,285	$948,480
Andover	2,082	538	2,620	3,327	131,500	69,150	1,647,665
Beverly	4,815	1,133	5,948	8,042	168,645	20,481	935,743
Boxford	371	25	396	232	4,780	22,111	1,900
Danvers	2,517	444	2,961	3,524	132,225	57,800	286,175
Essex	783	200	983	528	23,417	17,685	12,773
Georgetown	649	165	690	671	23,833	12,800	95,870
Gloucester	5,408	807	6,215	7,752	423,555	44,035	1,858,700
Groveland	776	96	872	707	58,450	16,730	8,750
Hamilton	733	231	964	688	36,808	43,385	156,953
Haverhill	8,793	2,141	10,934	15,164	1,066,510	76,350	5,076,375
Ipswich	1,347	292	1,466	1,826	152,115	41,098	94,215
Lawrence	10,814	2,097	12,911	24,894	2,291,750	1,600	12,041,375
Lynn	12,352	3,362	15,714	32,172	1,188,160	1,365	13,078,260
Lynnfield	969	209	1,178	633	14,950	15,270	182,366
Manchester	815	291	1,106	869	40,010	6,655	24,344
Marblehead	3,315	886	4,201	3,324	77,000	4,740	426,460
Merrimac	766	115	831	764	23,420	14,450	70,640
Methuen	5,459	494	5,953	6,544	67,420	48,480	1,416,765
Middleton	815	80	895	518	5,450	32,212	79,150
Nahant	809	22	831	655	191,185	–	4,000
Newbury	855	359	1,214	526	9,099	38,452	28,958
Newburyport	2,933	325	3,258	4,615	223,050	22,180	1,402,300
North Andover	1,519	211	1,730	2,491	14,200	42,675	578,767
Peabody	4,002	588	4,590	7,055	271,700	29,500	2,991,200
Rockport	1,549	107	1,656	1,310	48,150	8,120	139,850
Rowley	561	151	724	500	17,489	26,969	8,000
Salem	6,064	1,417	7,481	13,033	651,520	4,035	7,608,305
Salisbury	1,231	560	1,791	839	32,764	16,590	101,820
Saugus	6,342	481	6,823	4,787	122,016	47,484	107,324
Swampscott	2,741	628	3,369	3,253	92,262	1,350	841,563
Topsfield	301	117	418	377	17,100	40,590	6,165

AND TAXES, AS ASSESSED JANUARY 1, 1935—Continued.

Value of all other Assessed Tangible Personal Property	Total Value of Assessed Tangible Personal Estate	Value of Assessed Real Estate			Total Valuation of Assessed Estate January 1, 1935
		Buildings, excluding Land	Land, excluding Buildings	Total	
$398,475	$584,935	$3,144,820	$928,157	$4,072,977	$4,657,912
286,030	581,490	3,294,870	1,401,060	4,695,930	5,277,420
53,188	75,456	455,907	248,112	704,019	779,475
$1,279,692	$1,937,413	$10,052,874	$4,884,098	$14,936,972	$16,874,385
$142,440	$1,374,910	$6,118,185	$1,612,690	$7,730,875	$9,105,785
1,367,450	3,215,765	9,818,250	3,158,045	12,976,295	16,192,060
3,558,131	4,683,000	25,699,400	12,495,800	38,195,200	42,878,200
117,560	146,351	639,173	368,172	1,007,345	1,153,696
175,550	651,750	8,439,050	2,731,100	11,170,150	11,821,900
101,560	155,435	1,011,425	530,170	1,541,595	1,697,030
21,300	153,803	1,142,460	371,005	1,513,465	1,667,268
1,679,635	4,005,925	22,469,300	12,531,135	35,000,435	39,006,360
58,709	142,639	1,166,554	268,098	1,434,652	1,577,291
363,910	601,056	3,662,400	1,462,125	5,124,525	5,725,581
485,765	6,705,000	34,176,800	13,448,150	47,624,950	54,329,950
324,250	611,678	4,649,425	1,690,765	6,340,190	6,951,868
1,919,900	16,254,625	55,660,425	26,873,675	82,534,100	98,788,725
778,155	15,045,940	83,563,500	38,923,570	122,487,070	137,533,010
11,275	223,861	2,480,725	1,010,590	3,491,315	3,715,176
1,266,611	1,337,620	5,364,440	4,718,805	10,083,245	11,420,865
579,710	1,087,910	11,937,700	7,170,300	19,108,000	20,195,910
15,130	123,640	1,252,660	380,450	1,633,110	1,756,750
403,075	1,935,740	11,857,435	4,362,115	16,219,550	18,155,290
22,650	139,462	1,391,895	424,572	1,816,467	1,955,929
149,605	344,790	3,376,488	2,141,926	5,518,414	5,863,204
209,650	286,159	1,104,463	713,799	1,818,262	2,104,421
69,600	1,717,130	7,789,680	3,228,250	11,017,930	12,735,060
444,320	1,079,962	4,873,980	1,993,380	6,867,360	7,947,322
121,100	3,413,500	15,506,800	4,718,800	20,225,600	23,639,100
253,340	449,460	3,678,000	1,485,570	5,163,570	5,613,030
79,180	131,638	918,510	313,523	1,232,033	1,363,671
938,010	9,201,870	35,252,250	13,491,970	48,744,220	57,946,090
238,420	389,594	1,572,750	992,660	2,565,410	2,955,004
937,252	1,214,076	10,184,420	4,496,181	14,680,601	15,894,677
305,482	1,240,657	15,329,891	6,805,751	22,135,642	23,376,299
271,850	335,705	1,613,335	1,076,890	2,690,225	3,025,930

TABLE III.—AGGREGATES OF POLLS, PROPERTY

COUNTIES, CITIES AND TOWNS	TAX FOR CITY OR TOWN, COUNTY AND STATE PURPOSES INCLUDING OVERLAYINGS				RATE OF TOTAL TAX PER $1,000	Number of Horses Assessed
	On Personal Estate	On Real Estate	On Polls	Total		
DUKES COUNTY —Continued						
Oak Bluffs	$18,133	$126,264	$1,154	$145,551	$31 00	10
Tisbury	12,793	103,310	1,034	117,137	22 00	5
West Tisbury	1,283	11,968	192	13,443	17 00	20
Totals	$47,100	$357,653	$3,696	$408,449	–	124
ESSEX						
Amesbury	$50,596	$284,496	$6,640	$341,732	$36 80	108
Andover	93,900	378,908	6,654	479,462	29 20	161
Beverly	155,475	1,268,081	16,084	1,439,640	33 20	93
Boxford	4,683	32,235	464	37,382	32 00	66
Danvers	26,070	446,806	7,048	479,924	40 00	143
Essex	5,471	54,264	1,056	60,791	35 20	58
Georgetown	5,798	57,058	1,342	64,198	37 70	54
Gloucester	125,786	1,099,013	15,504	1,240,303	31 40	65
Groveland	6,362	63,985	1,414	71,761	44 60	51
Hamilton	17,190	146,561	1,376	165,127	28 60	204
Haverhill	278,928	1,981,197	30,328	2,290,453	41 60	196
Ipswich	26,241	271,994	3,652	301,887	42 90	177
Lawrence	611,174	3,103,282	49,788	3,764,244	37 60	13
Lynn	523,598	4,262,550	64,344	4,850,492	34 80	21
Lynnfield	5,462	85,188	1,266	91,916	24 40	46
Manchester	34,778	262,164	1,738	298,680	26 00	28
Marblehead	33,725	592,348	6,648	632,721	31 00	20
Merrimac	6,231	82,309	1,528	90,068	50 40	47
Methuen	78,978	661,757	13,088	753,823	40 80	138
Middleton	4,379	57,037	1,036	62,452	31 40	22
Nahant	11,722	187,626	1,310	200,658	34 00	–
Newbury	8,584	54,548	1,052	64,184	30 00	121
Newburyport	74,867	480,381	9,230	564,478	43 60	98
North Andover	41,470	263,707	4,982	310,159	38 40	147
Peabody	134,492	796,888	14,110	945,490	39 40	80
Rockport	16,181	185,888	2,620	204,689	36 00	18
Rowley	4,068	38,191	1,000	43,259	31 00	60
Salem	317,464	1,681,676	26,066	2,025,206	34 50	18
Salisbury	16,363	107,747	1,678	125,788	42 00	71
Saugus	38,548	466,115	9,574	514,237	31 75	52
Swampscott	36,351	648,574	6,506	691,431	29 30	10
Topsfield	7,721	61,875	754	70,350	23 00	82

AND TAXES, AS ASSESSED JANUARY 1, 1935—Continued.

Number of Cows Assessed	Number of Sheep Assessed	Number of Neat Cattle other than Cows Assessed	Number of Swine Assessed	Number of Dwelling Houses Assessed	Number of Acres of Land Assessed	Number and Value of Fowl Assessed	
						Number	Value
70	–	3	15	1,416	1,550	254	$377
28	–	–	3	750	3,636	490	580
71	240	22	3	221	11,389	715	915
449	1,723	638	41	3,560	50,072	3,425	$3,517
364	19	72	56	2,408	7,129	5,195	$5,195
650	–	138	271	2,550	16,815	25,975	12,985
145	–	2	–	5,115	8,585	4,354	4,450
211	89	39	17	248	14,165	6,832	6,835
713	–	42	–	2,484	7,253	8,455	6,275
190	–	37	3	692	7,862	3,555	1,800
102	15	4	38	574	7,365	9,755	5,310
363	–	29	575	5,964	9,846	2,647	2,655
155	–	45	–	645	5,209	4,235	4,235
60	20	17	16	877	8,760	1,576	1,401
856	12	129	48	8,749	19,037	10,992	7,490
455	–	102	43	1,574	17,730	2,678	2,678
23	–	–	–	13,952	2,968	–	–
2	–	–	–	14,670	2,296	200	250
163	–	8	23	739	6,024	4,705	4,705
23	–	–	–	867	4,500	600	585
38	–	–	–	3,420	2,424	575	560
204	–	39	–	715	4,840	600	600
825	5	18	83	4,093	12,253	19,210	9,035
560	–	–	550	476	8,365	4,890	3,992
–	–	–	–	889	417	–	–
493	85	92	6	475	13,488	4,126	3,078
194	–	3	70	3,625	4,945	1,260	1,260
626	–	115	20	1,368	18,242	355	355
330	–	–	497	3,913	9,058	1,900	1,900
94	–	9	100	1,630	2,780	720	600
262	4	49	333	450	10,695	4,833	4,494
20	–	–	120	6,024	3,537	40	20
196	22	64	8	1,335	8,716	4,530	2,685
327	6	2	1,953	3,769	5,578	8,734	8,734
2	–	2	–	2,631	1,675	–	–
284	4	91	8	333	7,579	4,295	4,295

TABLE III.—AGGREGATES OF POLLS, PROPERTY

COUNTIES CITIES AND TOWNS	Number of Persons, Partnerships and Corporations Assessed			Number of Male Polls Assessed	Value of Assessed Stock in Trade	Value of Assessed Live Stock	Value of Assessed Machinery
	On Real Estate	On Personal Estate	Total				
ESSEX—Con.							
Wenham	388	156	544	385	$3,400	$45,045	$68,800
West Newbury	465	132	597	456	4,935	35,115	37,380
Totals	95,565	19,381	114,325	155,781	$7,879,573	$937,787	$52,367,391
FRANKLIN							
Ashfield	335	33	368	311	$9,700	$83,545	$122,900
Bernardston	285	15	300	286	14,200	34,194	13,500
Buckland	399	136	535	507	27,925	32,860	459,550
Charlemont	260	41	301	319	23,845	20,117	79,020
Colrain	340	34	374	505	55,255	84,520	249,380
Conway	329	140	469	308	7,580	57,575	104,540
Deerfield	674	71	745	889	38,635	72,320	155,445
Erving	333	12	345	378	8,200	6,622	407,950
Gill	211	118	329	306	4,200	26,100	200
Greenfield	2,925	904	3,829	5,045	291,575	56,965	2,064,450
Hawley	122	105	163	89	6,198	19,124	950
Heath	169	112	281	104	2,975	28,191	79,950
Leverett	261	105	366	210	1,745	14,945	157,400
Leyden	129	53	182	86	1,060	31,649	35,200
Monroe	33	2	35	98	–	2,322	271,225
Montague	1,465	252	1,717	2,278	100,185	20,340	2,268,590
New Salem	227	136	363	154	12,045	8,440	70,620
Northfield	664	310	974	591	30,400	37,958	34,585
Orange	1,485	348	1,637	1,769	111,695	31,905	293,370
Rowe	87	71	158	95	1,500	10,206	213,400
Shelburne	426	172	598	537	78,275	86,225	297,355
Shutesbury	241	72	286	78	200	4,085	29,158
Sunderland	289	16	305	336	1,350	20,120	58,715
Warwick	251	78	329	128	2,000	8,898	2,400
Wendell	218	66	284	117	900	6,646	357,434
Whately	293	26	319	351	590	48,334	5,575
Totals	12,451	3,428	15,592	15,875	$832,233	$854,206	$7,832,862
HAMPDEN							
Agawam	1,993	375	2,368	2,202	$56,393	$57,377	$751,043
Blandford	282	133	415	165	5,450	24,948	10,250
Brimfield	377	46	423	306	8,645	30,325	67,345
Chester	417	180	597	474	24,375	20,985	66,240
Chicopee	6,888	797	7,685	11,552	268,950	20,920	4,832,670
East Longmeadow	1,479	123	1,602	1,055	13,425	38,885	179,850

AND TAXES, AS ASSESSED JANUARY 1, 1935—Continued.

Value of all other Assessed Tangible Personal Property	Total Value of Assessed Tangible Personal Estate	Value of Assessed Real Estate			Total Valuation of Assessed Estate January 1, 1935
		Buildings, excluding Land	Land, excluding Buildings	Total	
$286,095	$403,340	$2,740,675	$669,750	$3,410,425	$3,813,765
24,625	102,055	770,311	332,069	1,102,380	1,204,435
$17,721,295	$78,906,046	$397,212,755	$176,991,851	$574,204,606	$653,110,652
$37,525	$253,670	$491,950	$346,960	$838,910	$1,092,580
73,800	135,694	473,000	218,321	691,321	827,015
–	520,335	1,270,050	801,600	2,071,650	2,591,985
7,510	130,492	545,890	309,020	854,910	985,402
64,440	453,595	463,660	317,610	781,270	1,234,865
14,500	184,195	370,800	331,575	702,375	886,570
302,385	568,785	2,390,385	1,106,419	3,496,804	4,065,589
15,050	437,822	1,354,800	139,885	1,494,685	1,932,507
58,581	89,081	483,530	259,145	742,675	831,756
406,785	2,819,775	15,037,600	6,655,025	21,692,625	24,512,400
11,550	37,822	69,986	120,717	190,703	228,525
18,971	130,087	86,570	158,020	244,590	374,677
–	174,090	141,450	147,130	288,580	462,670
2,200	70,109	56,875	149,335	206,210	276,319
375	273,922	508,795	165,097	673,892	947,814
27,275	2,416,390	4,613,422	3,381,453	7,994,875	10,411,265
9,355	100,460	187,113	177,345	364,458	464,918
99,775	202,718	1,129,596	564,777	1,694,373	1,897,091
42,540	479,510	3,201,305	1,301,740	4,503,045	4,982,555
16,970	242,076	153,820	276,530	430,350	672,426
66,575	528,430	1,143,745	997,645	2,141,390	2,669,820
16,285	49,728	120,460	230,557	351,017	400,745
14,350	94,535	545,300	395,475	940,775	1,035,310
56,125	69,423	80,019	226,145	306,164	375,587
3,562	368,542	298,150	283,060	581,210	949,752
85,340	139,839	543,930	404,199	948,129	1,087,968
$1,451,824	$10,971,125	$35,762,201	$19,464,785	$55,226,986	$66,198,111
$400,570	$1,265,383	$5,353,025	$2,509,500	$7,862,525	$9,127,908
42,926	83,574	451,090	264,280	715,370	798,944
53,905	160,220	475,970	297,340	773,310	933,530
73,310	184,910	790,495	280,625	1,071,120	1,256,030
481,190	5,603,730	28,889,330	7,659,840	36,549,170	42,152,900
24,960	257,120	2,424,860	1,109,975	3,534,835	3,791,955

TABLE III.—AGGREGATES OF POLLS, PROPERTY

COUNTIES, CITIES AND TOWNS	Tax for City or Town, County and State Purposes including Overlayings				Rate of Total Tax per $1,000	Number of Horses Assessed
	On Personal Estate	On Real Estate	On Polls	Total		
ESSEX—Con.						
Wenham	$7,421	$62,752	$770	$70,943	$18 40	120
West Newbury	4,490	48,505	912	53,907	44 00	119
Totals	$2,814,567	$20,275,706	$311,562	$23,401,835	–	2,707
FRANKLIN						
Ashfield	$7,737	$25,587	$622	$33,946	$30 50	168
Bernardston	4,152	21,154	572	25,878	30 60	116
Buckland	12,592	50,134	1,014	63,740	24 20	91
Charlemont	3,001	19,663	638	23,302	23 00	96
Colrain	16,783	28,907	1,010	46,700	37 00	212
Conway	7,552	28,797	616	36,965	41 00	138
Deerfield	16,324	100,358	1,778	118,460	28 70	257
Erving	11,383	38,862	756	51,001	26 00	29
Gill	3,385	28,221	612	32,218	38 00	91
Greenfield	98,692	759,242	10,090	868,024	35 00	175
Hawley	1,324	6,674	178	8,176	35 00	73
Heath	4,293	8,071	208	12,572	33 00	94
Leverett	6,354	10,533	420	17,307	36 50	74
Leyden	2,454	7,217	172	9,843	35 00	74
Monroe	4,383	10,782	196	15,361	16 00	11
Montague	97,622	322,993	4,556	425,171	40 40	113
New Salem	3,315	12,027	308	15,650	33 00	44
Northfield	7,095	59,303	1,182	67,580	35 00	148
Orange	19,660	184,625	3,538	207,823	41 00	103
Rowe	6,536	11,619	190	18,345	27 00	60
Shelburne	11,625	47,111	1,074	59,810	22 00	137
Shutesbury	1,193	8,424	156	9,773	24 00	25
Sunderland	3,308	32,927	672	36,907	35 00	113
Warwick	2,846	12,553	256	15,655	41 00	49
Wendell	12,161	19,180	234	31,575	33 00	39
Whately	3,636	24,651	702	28,989	26 00	157
Totals	$369,406	$1,879,615	$31,750	$2,280,771	–	2,687
HAMPDEN						
Agawam	$43,782	$272,043	$4,404	$320,229	$34 60	222
Blandford	2,507	21,461	330	24,298	30 00	65
Brimfield	5,447	26,293	612	32,352	34 00	91
Chester	7,951	46,058	948	54,957	43 00	59
Chicopee	232,555	1,516,790	23,104	1,772,449	41 50	81
East Longmeadow	9,127	125,487	2,110	136,724	35 50	93

AND TAXES, AS ASSESSED JANUARY 1, 1935—Continued.

Number of Cows Assessed	Number of Sheep Assessed	Number of Neat Cattle other than Cows Assessed	Number of Swine Assessed	Number of Dwelling Houses Assessed	Number of Acres of Land Assessed	Number and Value of Fowl Assessed	
						Number	Value
118	–	1	12	381	4,641	3,595	$3,180
431	–	120	2	411	7,941	5,145	5,145
9,479	281	1,269	4,852	98,046	272,718	156,562	$116,782
1,002	7	450	17	326	24,612	5,188	$3,891
482	23	259	34	224	13,890	3,014	2,261
580	44	271	8	365	11,714	2,875	1,438
377	72	203	15	246	15,496	1,784	892
821	499	606	23	367	26,386	16,867	12,670
977	69	515	32	278	21,420	3,631	1,850
717	30	310	159	634	19,327	2,615	2,615
96	–	32	3	293	8,639	436	322
343	2	209	24	215	8,660	3,793	2,750
623	34	226	45	3,241	13,492	5,185	5,185
249	27	107	12	90	13,516	560	560
339	121	271	8	126	14,940	1,656	990
240	–	97	9	200	12,717	2,307	1,400
410	12	219	6	79	11,641	613	628
35	14	10	3	46	4,248	85	105
412	21	214	27	1,432	16,400	455	290
119	19	46	9	185	11,615	3,484	3,110
706	20	294	30	658	18,729	2,287	1,144
609	22	158	4	1,377	20,764	4,730	3,600
162	89	103	–	122	15,689	188	141
847	262	533	27	366	13,990	6,140	5,285
51	–	33	11	115	13,278	124	93
250	2	87	35	243	8,608	2,522	905
96	16	45	12	175	18,403	795	807
103	–	31	5	115	14,703	458	458
510	23	208	23	211	12,095	3,992	1,996
11,156	1,428	5,537	581	11,729	384,972	75,784	$55,386
662	76	175	286	1,625	13,836	6,160	$5,365
186	119	95	16	238	20,107	2,079	1,521
420	27	133	24	340	18,751	5,857	5,290
287	63	124	11	407	22,326	3,838	2,720
280	–	–	134	5,779	12,800	1,500	1,500
391	7	100	33	856	7,740	10,730	5,365

TABLE III.—AGGREGATES OF POLLS, PROPERTY

COUNTIES CITIES AND TOWNS	Number of Persons, Partnerships and Corporations Assessed			Number of Male Polls Assessed	Value of Assessed Stock in Trade	Value of Assessed Live Stock	Value of Assessed Machinery
	On Real Estate	On Personal Estate	Total				
HAMPDEN–Con.							
Granville	128	39	167	236	$5,905	$27,647	$1,179,825
Hampden	292	114	406	296	4,425	27,536	1,325
Holland	223	9	232	70	–	4,815	5,000
Holyoke	4,737	1,747	6,484	16,680	1,581,440	33,290	8,137,400
Longmeadow	2,399	225	2,624	1,536	5,570	10,700	297,507
Ludlow	1,445	233	1,678	2,411	698,475	38,945	1,622,665
Monson	875	225	1,100	1,181	30,110	42,299	247,875
Montgomery	112	11	123	63	–	15,552	25,250
Palmer	1,565	871	2,436	2,742	181,190	46,810	1,450,949
Russell	174	13	187	394	6,350	5,938	1,287,705
Southwick	557	293	850	486	12,445	76,402	43,700
Springfield	18,387	6,705	25,092	45,679	2,104,880	13,900	13,707,960
Tolland	98	66	164	49	400	7,175	750
Wales	239	11	250	134	3,600	8,803	9,950
West Springfield	3,812	583	4,395	5,232	114,113	23,235	2,439,612
Westfield	3,596	921	4,517	5,852	234,130	69,575	1,329,885
Wilbraham	758	47	805	864	7,812	34,048	240,185
Totals	50,833	13,767	64,660	99,659	$5,368,083	$680,110	$37,934,941
HAMPSHIRE							
Amherst	1,842	467	2,309	1,909	$182,594	$91,072	$380,811
Belchertown	630	53	683	724	38,700	81,835	31,480
Chesterfield	267	92	359	156	28,695	22,255	83,875
Cummington	225	141	263	195	11,325	29,430	40,025
Easthampton	1,685	121	1,806	3,178	94,432	41,995	1,799,647
Enfield	35	59	94	172	4,670	13,150	53,270
Goshen	148	73	162	84	2,705	14,790	15,075
Granby	361	144	505	330	2,200	84,210	86,010
Greenwich	298	52	350	75	8,002	7,499	1,800
Hadley	611	327	938	755	17,255	98,935	128,368
Hatfield	550	32	582	706	10,190	29,820	73,725
Huntington	433	35	468	451	16,390	32,155	22,320
Middlefield	146	92	238	86	1,700	21,128	18,870
Northampton	4,101	364	4,465	6,124	568,940	38,490	2,013,880
Pelham	208	76	255	159	8,028	11,183	4,640
Plainfield	179	93	272	101	3,350	16,727	2,920
Prescott	21	8	29	7	150	2,662	1,000
South Hadley	1,565	238	1,803	2,023	155,650	55,980	519,875
Southampton	356	153	509	311	4,967	53,240	64,600

AND TAXES, AS ASSESSED JANUARY 1, 1935—Continued.

Value of all other Assessed Tangible Personal Property	Total Value of Assessed Tangible Personal Estate	Value of Assessed Real Estate			Total Valuation of Assessed Estate January 1, 1935
		Buildings, excluding Land	Land, excluding Buildings	Total	
$17,585	$1,230,962	$306,045	$236,107	$542,152	$1,773,114
16,250	49,536	376,865	230,930	607,795	657,331
12,845	22,660	100,795	105,965	206,760	229,420
1,309,260	11,061,390	44,480,270	28,929,670	73,409,940	84,471,330
263,160	576,937	7,468,630	3,391,035	10,859,665	11,436,602
230,378	2,590,463	4,815,630	1,017,495	5,833,125	8,423,588
64,830	385,114	1,976,310	499,450	2,475,760	2,860,874
15,525	56,327	87,820	88,394	176,214	232,541
365,285	2,044,234	4,403,718	1,654,754	6,058,472	8,102,706
81,980	1,381,973	1,949,695	625,290	2,574,985	3,956,958
59,660	192,207	1,067,800	674,130	1,741,930	1,934,137
9,549,260	25,376,000	146,558,470	109,917,810	256,476,280	281,852,280
34,868	43,193	138,015	197,800	335,815	379,008
16,435	38,788	202,210	105,741	307,951	346,739
243,464	2,820,424	16,339,104	5,814,982	22,154,086	24,974,510
284,255	1,917,845	13,333,350	4,483,270	17,816,620	19,734,465
198,890	480,935	1,769,939	820,112	2,590,051	3,070,986
$13,840,791	$57,823,925	$283,759,436	$170,914,495	$454,673,931	$512,497,856
$523,015	$1,177,492	$6,333,378	$1,694,119	$8,027,497	$9,204,989
76,150	228,165	739,185	479,025	1,218,210	1,446,375
7,175	142,000	197,490	209,890	407,380	549,380
13,755	94,535	258,345	140,365	398,710	493,245
140,353	2,076,427	7,246,481	1,199,788	8,446,269	10,522,696
11,900	82,990	330,880	120,890	451,770	534,760
8,890	41,460	165,925	151,605	317,530	358,990
14,605	187,025	370,000	378,475	748,475	935,500
6,878	24,179	236,334	76,568	312,902	337,081
51,280	295,838	1,623,785	1,009,415	2,633,200	2,929,038
73,975	187,710	1,464,895	926,365	2,391,260	2,578,970
86,430	157,295	613,005	249,955	862,960	1,020,255
16,875	58,573	146,870	110,255	257,125	315,698
652,300	3,273,610	17,307,470	5,786,720	23,094,190	26,367,800
69,998	93,849	255,775	343,565	599,340	693,189
51,465	74,462	148,850	110,255	259,105	333,567
350	4,162	3,725	18,938	22,663	26,825
165,500	897,005	6,334,660	1,773,030	8,107,690	9,004,695
6,765	129,572	509,655	274,835	784,490	914,062

TABLE III.—AGGREGATES OF POLLS, PROPERTY

COUNTIES, CITIES AND TOWNS	Tax for City or Town, County and State Purposes including Overlayings				Rate of Total Tax per $1,000	Number of Horses Assessed
	On Personal Estate	On Real Estate	On Polls	Total		
HAMPDEN—Con.						
Granville	$29,543	$13,011	$472	$43,026	$24 00	78
Hampden	2,130	26,135	592	28,857	43 00	90
Holland	793	7,237	140	8,170	35 00	19
Holyoke	304,188	2,018,773	33,360	2,356,321	27 50	125
Longmeadow	16,731	314,930	3,072	334,733	29 00	65
Ludlow	119,161	268,324	4,822	392,307	46 00	115
Monson	17,677	113,638	2,362	133,677	45 90	130
Montgomery	1,859	5,815	126	7,800	33 00	28
Palmer	77,680	230,222	5,484	313,386	38 00	103
Russell	25,566	47,637	788	73,991	18 50	19
Southwick	7,208	65,322	972	73,502	37 50	166
Springfield	761,280	7,694,288	91,358	8,546,926	30 00	108
Tolland	1,339	10,410	98	11,847	31 00	27
Wales	1,474	11,700	268	13,442	38 00	32
West Springfield	94,766	744,377	10,464	849,607	33 60	113
Westfield	68,083	632,490	11,704	712,277	35 50	266
Wilbraham	15,390	82,881	1,728	99,999	32 00	93
Totals	$846,237	$14,295,322	$199,318	$16,340,877	–	2,188
HAMPSHIRE						
Amherst	$37,444	$255,274	$3,818	$296,536	$31 80	281
Belchertown	8,899	47,510	1,448	57,857	39 00	221
Chesterfield	4,544	13,036	312	17,892	32 00	74
Cummington	3,592	15,151	390	19,133	38 00	84
Easthampton	72,675	295,623	6,356	374,654	35 00	142
Enfield	2,033	11,068	344	13,445	24 50	28
Goshen	1,326	10,161	168	11,655	32 00	39
Granby	4,676	18,712	660	24,048	25 00	188
Greenwich	273	3,536	150	3,959	11 30	19
Hadley	7,603	67,673	1,510	76,786	25 70	369
Hatfield	4,974	63,368	1,412	69,754	26 50	233
Huntington	6,449	35,381	902	42,732	41 00	70
Middlefield	2,226	9,770	172	12,168	38 00	58
Northampton	104,101	734,395	12,248	850,744	31 80	209
Pelham	2,534	16,182	318	19,034	27 00	46
Plainfield	3,723	12,955	202	16,880	50 00	60
Prescott	77	424	14	515	18 70	11
South Hadley	26,013	235,123	4,046	265,182	29 00	138
Southampton	3,887	23,534	622	28,043	30 00	163

AND TAXES, AS ASSESSED JANUARY 1, 1935.—Continued.

Number of Cows Assessed	Number of Sheep Assessed	Number of Neat Cattle other than Cows Assessed	Number of Swine Assessed	Number of Dwelling Houses Assessed	Number of Acres of Land Assessed	Number and Value of Fowl Assessed	
						Number	Value
308	12	132	15	236	25,790	2,700	$1,890
362	11	156	65	277	12,175	3,732	2,998
73	–	–	505	172	7,629	320	25
241	4	61	217	7,360	9,432	2,060	1,710
45	–	20	1	1,388	4,960	1,710	1,710
771	6	73	1	1,388	16,280	3,825	2,870
679	15	208	9	881	25,400	5,615	3,369
173	–	104	14	67	7,634	553	735
697	9	141	34	1,510	18,339	3,273	3,273
67	–	12	6	264	8,135	364	378
873	–	275	21	548	19,022	5,620	5,620
35	–	3	745	28,030	21,176	3,403	2,095
136	–	58	–	92	16,353	692	520
113	21	43	1	227	8,455	558	418
176	–	13	115	3,225	8,971	4,952	3,240
978	4	295	105	3,603	25,309	11,995	7,197
428	10	116	61	628	13,171	7,010	5,343
8,381	384	2,337	2,419	59,141	343,791	88,546	$65,152
1,268	6	335	36	1,423	16,750	19,825	$14,005
1,167	16	296	30	600	29,798	18,662	13,305
261	46	166	6	230	19,341	865	865
303	46	225	8	207	13,610	3,570	1,910
506	–	84	33	1,590	6,350	900	360
132	5	68	10	149	6,320	1,805	1,805
159	95	81	2	118	9,776	1,050	680
1,092	4	299	99	261	16,491	7,432	3,950
90	–	30	3	199	11,260	4,040	2,424
1,051	–	372	141	556	13,154	2,530	1,265
245	425	111	5	475	8,943	1,350	1,010
349	32	136	14	398	14,700	3,610	3,610
219	114	158	7	110	14,165	1,034	577
655	–	133	355	5,021	18,971	3,180	1,590
118	15	45	9	137	15,348	3,463	2,607
198	9	111	2	144	13,274	2,124	2,124
31	–	8	2	7	1,417	71	22
755	–	130	54	1,296	11,981	5,930	2,480
891	150	304	37	335	18,084	5,713	4,380

TABLE III.—AGGREGATES OF POLLS, PROPERTY

COUNTIES CITIES AND TOWNS	Number of Persons, Partnerships and Corporations Assessed			Number of Male Polls Assessed	Value of Assessed Stock in Trade	Value of Assessed Live Stock	Value of Assessed Machinery
	On Real Estate	On Personal Estate	Total				
HAMPSHIRE Con							
Ware	1,250	388	1,638	2,379	$108,275	$68,600	$862,105
Westhampton	202	62	271	117	–	31,425	28,100
Williamsburg	491	151	642	567	25,900	36,603	46,240
Worthington	255	36	291	176	2,500	23,591	725
Totals	15,859	3,257	18,932	20,785	$1,296,618	$906,775	$6,279,361
MIDDLESEX							
Acton	759	74	833	873	$36,300	$48,745	$511,150
Arlington	9,652	902	10,554	11,775	113,819	4,502	2,587,119
Ashby	369	147	389	353	7,030	29,280	5,440
Ashland	642	22	664	776	14,000	9,760	133,430
Ayer	684	126	810	912	111,375	10,175	226,450
Bedford	601	43	735	609	105,659	29,942	125,101
Belmont	5,712	1,561	7,273	7,506	33,480	4,540	426,615
Billerica	4,609	208	4,817	2,110	31,345	27,779	630,995
Boxborough	168	67	235	130	–	18,271	–
Burlington	1,233	95	1,328	625	12,750	18,381	21,300
Cambridge	10,384	2,910	13,294	33,134	1,562,500	2,550	13,000,250
Carlisle	295	80	375	229	1,100	30,090	725
Chelmsford	2,200	416	2,616	2,320	30,890	56,011	758,520
Concord	1,586	282	1,868	2,033	102,735	59,805	540,585
Dracut	2,176	23	2,199	1,957	13,600	60,435	426,850
Dunstable	204	73	277	145	1,150	37,770	41,615
Everett	5,973	980	6,953	14,252	1,568,250	1,425	10,405,775
Framingham	3,909	763	4,672	6,628	366,015	73,092	3,193,077
Groton	1,297	249	1,546	841	6,660	51,570	435,538
Holliston	891	47	938	914	137,300	29,934	293,400
Hopkinton	1,093	196	1,289	823	25,100	49,433	158,125
Hudson	1,564	362	1,926	2,587	166,847	22,729	585,375
Lexington	3,379	533	3,912	3,386	44,360	57,240	726,940
Lincoln	403	124	425	522	4,965	74,780	196,259
Littleton	1,599	454	2,053	555	19,650	66,535	136,080
Lowell	12,299	3,113	15,412	27,796	1,394,700	14,350	10,941,625
Malden	8,989	1,054	10,043	17,769	593,475	9,450	5,395,450
Marlborough	2,644	672	3,316	5,021	319,050	57,960	1,337,990
Maynard	1,312	200	1,512	2,436	97,050	8,535	1,070,880
Medford	10,188	810	10,998	18,732	375,100	5,650	3,105,300
Melrose	5,349	1,484	6,833	7,575	220,700	12,650	1,391,000
Natick	3,500	281	3,781	4,447	210,225	42,075	1,049,975
Newton	14,094	7,905	21,999	19,948	607,300	22,550	6,160,400

AND TAXES, AS ASSESSED JANUARY 1, 1935.—Continued.

Value of all other Assessed Tangible Personal Property	Total Value of Assessed Tangible Personal Estate	Value of Assessed Real Estate			Total Valuation of Assessed Estate January 1, 1935
		Buildings, excluding Land	Land, excluding Buildings	Total	
$132,680	$1,171,660	$3,816,955	$1,572,471	$5,389,426	$6,561,086
43,615	103,140	135,290	151,275	286,565	389,705
60,912	169,655	815,565	290,770	1,106,335	1,275,990
108,005	134,821	254,980	163,742	418,722	553,543
$2,322,871	$10,805,625	$49,309,498	$17,232,316	$66,541,814	$77,347,439
$34,900	$631,095	$2,435,358	$706,385	$3,141,743	$3,772,838
669,460	3,374,900	44,279,250	11,989,400	56,268,650	59,643,550
36,198	77,948	642,570	287,570	930,140	1,008,088
110,150	267,340	1,870,210	477,260	2,347,470	2,614,810
275,625	623,625	2,134,875	828,400	2,963,275	3,586,900
6,970	267,672	1,842,265	773,513	2,615,778	2,883,450
680,450	1,145,085	35,864,170	12,343,145	48,207,315	49,352,400
385,576	1,075,695	6,210,980	1,681,938	7,892,918	8,968,613
7,205	25,476	165,105	201,200	366,305	391,781
147,950	200,381	1,274,623	877,363	2,151,986	2,352,367
825,100	15,390,400	106,558,600	58,667,500	165,226,100	180,616,500
121,125	153,040	679,590	235,298	914,888	1,067,928
9,425	854,846	3,876,574	1,938,286	5,814,860	6,669,706
600,015	1,303,140	6,171,495	2,258,500	8,429,995	9,733,135
9,950	510,835	2,438,375	1,071,385	3,509,760	4,020,595
25,210	105,745	168,035	186,495	354,530	460,275
1,700	11,977,150	48,638,725	14,399,425	63,038,150	75,015,300
887,958	4,520,142	21,996,375	7,330,253	29,326,628	33,846,770
221,795	715,563	2,200,275	913,441	3,113,716	3,829,279
8,450	469,084	2,449,685	696,250	3,145,935	3,615,019
197,352	430,010	1,684,715	704,675	2,389,390	2,819,400
149,725	924,676	4,950,080	975,725	5,925,805	6,850,481
706,590	1,535,130	14,230,530	5,826,777	20,057,307	21,592,437
83,981	359,985	1,898,485	825,415	2,723,900	3,083,885
218,625	440,890	1,522,060	870,800	2,392,860	2,833,750
788,375	13,139,050	65,972,450	31,229,250	97,201,700	110,340,750
703,600	6,701,975	48,386,800	15,154,200	63,541,000	70,242,975
120,500	1,835,500	10,525,805	3,671,626	14,197,431	16,032,931
–	1,176,465	4,026,790	946,450	4,973,240	6,149,705
51,900	3,537,950	60,437,850	16,847,450	77,285,300	80,823,250
575,850	2,200,200	26,682,550	7,979,650	34,662,200	36,862,400
524,475	1,826,750	13,129,375	4,014,450	17,143,825	18,970,575
9,637,500	16,427,650	103,997,200	43,998,000	147,995,200	164,422,850

TABLE III.—AGGREGATES OF POLLS, PROPERTY

COUNTIES, CITIES AND TOWNS	Tax for City or Town, County and State Purposes including Overlayings				Rate of Total Tax per $1,000	Number of Horses Assessed
	On Personal Estate	On Real Estate	On Polls	Total		
HAMPSHIRE—Con.						
Ware	$46,866	$215,577	$4,758	$267,201	$40 00	179
Westhampton	3,362	9,342	234	12,938	32 60	55
Williamsburg	6,107	39,828	1,134	47,069	36 00	98
Worthington	5,258	16,330	352	21,940	39 00	75
Totals	$358,642	$2,149,953	$41,570	$2,550,165	–	2,840
MIDDLESEX						
Acton	$16,913	$84,199	$1,746	$102,858	$26 80	111
Arlington	111,372	1,856,865	23,550	1,991,787	33 00	37
Ashby	2,502	29,858	706	33,066	32 10	89
Ashland	8,608	75,588	1,552	85,748	32 20	35
Ayer	21,702	103,122	1,824	126,648	34 80	19
Bedford	10,439	102,015	1,218	113,672	39 00	84
Belmont	30,518	1,284,728	15,012	1,330,258	26 65	27
Billerica	38,725	284,145	4,220	327,090	36 00	77
Boxborough	830	11,942	260	13,032	32 60	48
Burlington	6,292	67,572	1,250	75,114	31 40	83
Cambridge	631,006	6,774,270	66,268	7,471,544	41 00	26
Carlisle	4,346	25,983	458	30,787	28 40	47
Chelmsford	29,919	203,520	4,640	238,079	35 00	141
Concord	51,604	333,828	4,066	389,498	39 60	201
Dracut	26,052	178,999	3,914	208,965	51 00	209
Dunstable	3,383	11,345	290	15,018	32 00	71
Everett	400,037	2,105,474	28,504	2,534,015	33 40	13
Framingham	146,452	950,183	13,256	1,109,891	32 40	177
Groton	26,762	116,453	1,682	144,897	37 40	127
Holliston	14,541	97,529	1,828	113,898	31 00	62
Hopkinton	15,437	85,779	1,646	102,862	35 90	98
Hudson	45,586	292,142	5,174	342,902	49 30	70
Lexington	50,660	661,892	6,772	719,324	33 00	137
Lincoln	9,719	73,545	1,044	84,308	27 00	91
Littleton	8,024	43,552	1,110	52,686	18 20	105
Lowell	533,445	3,946,389	55,592	4,535,426	40 60	89
Malden	239,930	2,274,768	35,538	2,550,236	35 80	36
Marlborough	59,837	462,839	10,042	532,718	32 60	118
Maynard	51,294	216,833	4,872	272,999	43 60	18
Medford	125,951	2,751,356	37,464	2,914,771	35 60	78
Melrose	79,207	1,247,839	15,150	1,342,196	36 00	14
Natick	63,571	596,605	8,894	669,070	34 80	77
Newton	440,261	3,966,271	39,896	4,446,428	26 80	76

AND TAXES, AS ASSESSED JANUARY 1, 1935—Continued.

Number of Cows Assessed	Number of Sheep Assessed	Number of Neat Cattle other than Cows Assessed	Number of Swine Assessed	Number of Dwelling Houses Assessed	Number of Acres of Land Assessed	Number and Value of Fowl Assessed	
						Number	Value
828	3	184	17	1,208	17,228	4,780	$4,780
308	25	197	12	149	16,075	2,577	2,190
400	92	223	30	456	14,712	7,850	6,280
322	78	129	23	240	19,857	824	618
11,348	1,161	3,825	935	15,309	327,605	103,185	$72,837
413	7	27	117	721	12,234	14,555	$14,235
12	–	–	–	6,893	2,412	439	552
383	4	113	12	312	14,481	7,219	3,665
111	–	34	–	579	6,653	2,390	2,038
115	–	5	13	711	4,165	2,600	1,950
299	–	11	897	508	7,356	7,364	3,682
5	–	–	3	4,487	2,512	1,548	1,835
414	9	53	15	3,103	13,867	9,649	4,827
189	–	63	7	103	6,572	5,467	4,203
69	–	14	354	655	6,829	4,355	4,466
1	–	–	–	13,580	4,178	–	–
289	2	79	105	197	9,436	13,513	10,236
639	9	80	76	1,892	13,463	20,326	15,245
499	–	82	315	1,443	14,915	8,200	7,580
1,304	5	208	299	1,728	12,249	7,100	3,550
404	–	62	7	121	10,403	7,680	7,680
22	–	–	–	6,810	1,677	–	–
639	23	89	562	4,168	13,394	12,396	10,067
287	–	123	55	927	18,930	8,164	7,345
318	8	15	68	774	11,144	11,526	6,266
291	8	232	240	969	14,765	7,943	7,980
202	4	57	120	1,667	6,434	7,044	7,044
437	–	29	738	2,552	9,234	9,070	9,070
326	28	87	2,455	402	8,801	6,302	6,750
661	21	147	8	770	10,646	18,344	11,006
57	–	–	–	21,019	6,068	2,365	1,800
143	–	–	–	12,481	2,423	–	–
568	74	112	335	2,827	11,749	7,569	7,570
71	–	4	250	1,408	2,485	2,925	1,505
14	–	–	–	10,748	5,100	–	–
185	–	–	–	5,455	2,150	–	–
202	–	5	3,375	3,046	8,079	2,125	2,125
128	–	–	–	13,898	8,421	1,385	1,500

TABLE III.—AGGREGATES OF POLLS, PROPERTY

COUNTIES CITIES AND TOWNS	Number of Persons, Partnerships and Corporations Assessed			Number of Male Polls Assessed	Value of Assessed Stock in Trade	Value of Assessed Live Stock	Value of Assessed Machinery
	On Real Estate	On Personal Estate	Total				
MIDDLESEX Con							
North Reading	1,527	44	1,571	732	$11,335	$19,685	$2,750
Pepperell	740	251	991	944	36,140	50,725	353,255
Reading	2,618	526	3,144	3,245	94,977	20,997	389,952
Sherborn	344	118	462	344	3,025	50,950	10,900
Shirley	449	120	569	665	24,052	13,665	449,154
Somerville	11,461	1,838	13,299	30,933	799,000	500	2,552,600
Stoneham	2,400	192	2,592	3,350	42.350	18,575	719,025
Stow	411	229	488	397	10,250	34,802	86,320
Sudbury	983	131	1,114	498	24,300	47,755	6,450
Tewksbury	1,980	17	1,997	895	14,920	35,445	1,573,960
Townsend	651	30	681	646	20,150	23,516	196,500
Tyngsborough	768	275	1,043	420	15,625	17,154	3,500
Wakefield	3,665	732	4,397	5,166	459,210	21,940	323,180
Waltham	7,170	1,090	8,260	11,572	275,000	56,400	6,522,000
Watertown	5,507	990	6,497	10,875	512,940	5,010	3,677,600
Wayland	1,346	172	1,518	960	16,250	41,178	13,350
Westford	861	282	1,143	1,087	11,125	49,970	429,235
Weston	791	376	896	1,386	15,500	53,215	33,745
Wilmington	3,614	184	3,798	1,266	34,560	29,170	11,515
Winchester	3,115	928	4,043	3,892	150,900	9,050	188,650
Woburn	4,287	577	4,864	5,993	196,075	113,105	3,395,605
Totals	174,445	35,358	209,242	284,985	$11,102,164	$1,760,801	$86,958,580
NANTUCKET							
Nantucket	2,285	336	2,621	1,232	$111,800	$23,570	$198,700
NORFOLK							
Avon	652	69	721	720	$24,250	$17,000	$146,250
Bellingham	1,185	197	1,384	930	15,571	35,842	172,576
Braintree	4,295	348	4,643	4,881	215,250	16,400	525,250
Brookline	5,537	8,717	14,254	13,646	307,700	27,400	373,850
Canton	1,385	102	1,487	1,882	21,400	34,260	1,229,450
Cohasset	1,018	222	1,240	1,104	31,325	31,015	92,900
Dedham	4,184	487	4,671	4,784	71,300	10,875	449,100
Dover	389	174	563	445	4,500	35,895	8,300
Foxborough	1,285	263	1,548	1,442	29,175	24,080	313,100
Franklin	1,587	389	1,976	2,289	91,135	59,900	1,102,975
Holbrook	901	71	972	1,033	39,145	15,929	67,700
Medfield	578	145	723	782	30,340	27,805	29,150
Medway	1,000	179	1,044	993	30,775	33,125	279,125
Millis	782	104	886	680	16,425	23,030	227,700

AND TAXES, AS ASSESSED JANUARY 1, 1935—Continued.

Value of all other Assessed Tangible Personal Property	Total Value of Assessed Tangible Personal Estate	Value of Assessed Real Estate			Total Valuation of Assessed Estate January 1, 1935
		Buildings, excluding Land	Land, excluding Buildings	Total	
$106,805	$140,575	$1,648,530	$670,215	$2,318,745	$2,459,320
33,795	473,915	1,788,805	599,440	2,388,245	2,862,160
556,789	1,062,715	11,921,450	3,604,395	15,525,845	16,588,560
230,250	295,125	1,139,700	505,900	1,645,600	1,940,725
5,925	492,796	1,198,480	324,208	1,522,688	2,015,484
3,318,700	6,670,800	83,312,150	27,199,550	110,511,700	117,182,500
69,100	849,050	10,085,575	3,489,450	13,575,025	14,424,075
35,075	166,447	780,530	463,900	1,244,430	1,410,877
288,850	367,355	1,477,010	555,140	2,032,150	2,399,505
15,700	1,640,025	2,018,630	848,390	2,867,020	4,507,045
24,660	264,826	1,449,815	514,490	1,964,305	2,229,131
101,053	137,332	733,120	339,898	1,073,018	1,210,350
532,180	1,336,510	16,078,165	4,003,530	20,081,695	21,418,205
628,750	7,482,150	34,810,500	13,450,800	48,261,300	55,743,450
566,570	4,762,120	38,587,225	9,696,985	48,284,210	53,046,330
447,248	518,026	3,411,558	1,636,290	5,047,848	5,565,874
319,000	809,330	2,396,245	742,360	3,138,605	3,947,935
892,492	994,952	6,132,650	2,927,625	9,060,275	10,055,227
174,240	249,485	3,182,823	928,095	4,110,918	4,360,403
1,496,125	1,844,725	22,568,150	7,256,825	29,824,975	31,669,700
142,400	3,847,185	12,850,435	4,451,320	17,301,755	21,148,940
$28,809,292	$128,630,837	$906,913,371	$335,116,281	$1,242,029,652	$1,370,660,489
$876,020	$1,210,090	$7,450,440	$3,392,500	$10,842,940	$12,053,030
$9,100	$196,600	$1,190,500	$376,000	$1,566,500	$1,763,100
2,750	226,739	1,539,173	556,125	2,095,298	2,322,037
642,500	1,399,400	16,438,275	7,813,475	24,251,750	25,651,150
13,040,550	13,749,500	95,581,500	51,395,100	146,976,600	160,726,100
61,300	1,346,410	4,992,950	2,010,250	7,003,200	8,349,610
601,772	757,012	6,184,952	3,345,703	9,530,655	10,287,667
2,240,875	2,772,150	16,846,550	5,583,950	22,430,500	25,202,650
442,050	490,745	2,618,350	792,175	3,410,525	3,901,270
182,720	549,075	3,786,615	1,190,015	4,976,630	5,525,705
99,535	1,353,545	5,641,470	1,729,685	7,371,155	8,724,700
242,850	365,624	2,169,840	553,250	2,723,090	3,088,714
153,990	241,285	1,977,927	513,187	2,491,114	2,732,399
229,410	572,435	2,054,965	554,685	2,609,650	3,182,085
207,175	474,330	2,150,355	397,150	2,547,505	3,021,835

TABLE III.—AGGREGATES OF POLLS, PROPERTY

COUNTIES, CITIES AND TOWNS	Tax for City or Town, County and State Purposes including Overlayings				Rate of Total Tax per $1,000	Number of Horses Assessed
	On Personal Estate	On Real Estate	On Polls	Total		
MIDDLESEX—Con.						
North Reading	$4,568	$75,359	$1,464	$81,391	$32 50	36
Pepperell	13,033	65,677	1,888	80,598	27 50	110
Reading	34,006	496,827	6,490	537,323	32 00	40
Sherborn	9,651	53,811	688	64,150	32 70	98
Shirley	15,769	48,726	1,330	65,825	32 00	46
Somerville	257,493	4,265,751	61,866	4,585,110	38 60	5
Stoneham	27,169	434,401	6,700	468,270	32 00	51
Stow	5,243	39,199	794	45,236	31 50	73
Sudbury	11,021	60,964	996	72,981	30 00	137
Tewksbury	48,544	84,864	1,790	135,198	29 60	80
Townsend	9,190	68,163	1,292	78,645	34 70	86
Tyngsborough	5,960	46,570	840	53,370	43 40	44
Wakefield	45,441	682,777	10,332	738,550	34 00	38
Waltham	252,896	1,631,232	23,144	1,907,272	33 80	76
Watertown	159,055	1,612,693	21,750	1,793,498	33 40	35
Wayland	15,178	147,902	1,920	165,000	29 30	79
Westford	31,645	122,720	2,174	156,539	39 10	110
Weston	24,376	221,977	2,772	249,125	24 50	166
Wilmington	9,081	149,637	2,532	161,250	36 40	49
Winchester	50,176	811,239	7,784	869,199	27 20	51
Woburn	161,197	724,948	11,986	898,131	41 90	108
Totals	$4,495,617	$43,162,865	$569,970	$48,228,452	–	4,209
NANTUCKET						
Nantucket	$30,252	$271,073	$2,464	$303,789	$25 00	59
NORFOLK						
Avon	$7,824	$62,347	$1,440	$71,611	$39 80	18
Bellingham	8,707	80,459	1,860	91,026	38 40	67
Braintree	48,699	843,961	9,762	902,422	34 80	76
Brookline	320,363	3,424,555	27,292	3,772,210	23 30	61
Canton	55,741	289,932	3,764	349,437	41 40	71
Cohasset	22,483	283,062	2,208	307,753	29 70	65
Dedham	94,253	762,637	9,568	866,458	34 00	41
Dover	10,649	74,008	890	85,547	21 70	142
Foxborough	19,986	181,148	2,884	204,018	36 40	37
Franklin	44,396	241,774	4,578	290,748	32 80	150
Holbrook	14,698	109,468	2,066	126,232	40 20	14
Medfield	9,506	98,150	1,564	109,220	39 40	98
Medway	18,318	83,508	1,986	103,812	32 00	60
Millis	13,044	70,057	1,360	84,461	27 50	69

AND TAXES, AS ASSESSED JANUARY 1, 1935—Continued.

Number of Cows Assessed	Number of Sheep Assessed	Number of Neat Cattle other than Cows Assessed	Number of Swine Assessed	Number of Dwelling Houses Assessed	Number of Acres of Land Assessed	Number and Value of Fowl Assessed	
						Number	Value
209	1	8	70	1,089	7,416	13,699	$7,285
533	–	106	34	724	14,408	22,353	16,260
128	–	23	81	2,562	5,770	14,099	9,287
524	–	102	75	291	9,575	7,057	5,150
204	22	47	20	462	8,750	3,565	2,421
–	–	–	–	14,291	2,700	–	–
192	–	–	150	2,309	2,471	4,475	4,475
467	9	48	10	494	10,657	11,965	7,179
538	344	174	422	481	14,823	6,270	3,960
708	12	93	106	1,073	11,624	4,925	4,155
272	8	47	6	620	17,572	9,830	5,898
243	6	67	25	698	9,930	7,150	3,575
198	–	–	67	3,389	3,252	9,294	9,294
198	–	6	2,674	8,845	6,134	6,461	4,845
25	–	–	56	8,226	1,882	285	260
282	–	46	818	1,125	8,700	9,356	9,356
412	19	78	60	910	18,000	20,683	15,513
400	–	18	529	858	9,492	6,140	6,140
188	17	34	478	1,692	10,090	11,125	11,125
31	–	–	–	2,883	2,780	–	–
248	–	–	4,785	3,600	7,500	1,600	800
15,697	640	2,628	20,892	183,576	466,751	379,895	$292,750
314	75	38	–	2,014	23,927	2,248	$2,810
172	–	–	69	504	2,598	3,935	$3,500
420	15	32	30	763	11,081	10,757	7,656
78	–	–	860	4,037	8,200	3,566	1,850
33	–	1	58	6,138	3,166	1,175	1,200
165	4	–	302	1,379	10,313	830	600
190	1	39	1	988	5,114	1,275	1,005
90	20	–	300	3,361	5,080	–	–
100	5	91	139	403	8,632	3,087	2,319
250	–	15	24	1,196	11,953	8,860	4,450
475	–	16	131	1,481	16,889	35,735	21,441
157	–	1	80	842	4,026	7,930	6,344
140	–	31	106	502	8,062	5,914	4,436
493	–	74	3	802	7,026	10,930	7,425
270	–	41	12	494	6,987	9,580	7,185

TABLE III.—AGGREGATES OF POLLS, PROPERTY

COUNTIES CITIES AND TOWNS	Number of Persons, Partnerships and Corporations Assessed			Number of Male Polls Assessed	Value of Assessed Stock in Trade	Value of Assessed Live Stock	Value of Assessed Machinery
	On Real Estate	On Personal Estate	Total				
NORFOLK—Con.							
Milton . .	4,148	440	4,588	5,523	$34,950	$37,550	$233,600
Needham . .	3,611	321	3,932	3,677	118,140	11,495	474,415
Norfolk . .	545	148	693	433	3,115	18,243	287,900
Norwood . .	2,892	441	3,333	4,989	148,040	16,225	2,529,050
Plainville . .	501	104	605	499	15,710	15,660	258,806
Quincy . .	18,350	2,235	20,585	23,717	1,218,425	8,675	5,559,900
Randolph . .	2,395	131	2,526	1,961	47,300	16,050	580,800
Sharon . .	1,230	202	1,256	1,152	16,600	29,810	410,800
Stoughton . .	2,435	370	2,805	2,627	95,490	41,343	816,720
Walpole . .	1,763	398	2,161	2,268	71,700	39,048	3,320,311
Wellesley . .	3,561	967	4,528	3,549	112,300	12,275	555,100
Westwood . .	832	132	964	819	13,987	28,310	9,900
Weymouth .	8,494	986	9,480	6,871	170,956	31,779	9,207,618
Wrentham . .	823	280	1,103	752	16,180	46,040	318,455
Totals . .	76,358	18,622	94,671	94,448	$3,011,184	$745,059	$29,580,801
PLYMOUTH							
Abington . .	1,480	194	1,674	1,848	$72,490	$21,021	$146,350
Bridgewater .	1,566	340	1,655	2,256	54,093	61,036	146,600
Brockton . .	10,550	2,529	13,079	19,935	1,057,875	35,050	3,575,800
Carver . .	656	171	827	602	27,120	6,475	72,280
Duxbury . .	1,511	77	1,588	776	27,437	15,987	5,116
East Bridgewater	1,320	43	1,363	1,173	35,385	60,394	1,134,265
Halifax . .	612	6	618	271	2,100	12,895	44,698
Hanover . .	773	166	939	878	55,900	31,265	341,490
Hanson . .	1,246	382	1,628	793	12,350	21,990	56,075
Hingham . .	2,456	435	2,891	2,133	91,180	31,800	100,850
Hull . . .	3,826	1,771	3,871	890	27,370	450	50,535
Kingston . .	815	445	1,260	898	37,875	25,886	75,595
Lakeville . .	715	311	1,026	506	6,075	29,896	4,660
Marion . .	812	359	902	619	26,520	11,723	213,326
Marshfield . .	3,171	127	3,298	622	38,400	20,300	194,475
Mattapoisett .	975	2,891	3,866	566	29,350	24,043	7,647
Middleborough .	2,395	603	2,632	2,796	217,070	73,280	151,700
Norwell . .	848	26	874	550	35,865	22,885	13,225
Pembroke . .	1,178	479	1,657	540	31,550	10,450	20,090
Plymouth . .	4,054	422	4,476	4,350	202,600	37,750	1,703,150
Plympton . .	353	101	454	189	5,850	16,134	10,300
Rochester . .	459	149	608	407	2,970	32,136	3,840
Rockland . .	1,907	325	2,232	2,647	187,655	13,445	212,768

AND TAXES, AS ASSESSED JANUARY 1, 1935—Continued.

Value of all other Assessed Tangible Personal Property	Total Value of Assessed Tangible Personal Estate	Value of Assessed Real Estate			Total Valuation of Assessed Estate January 1, 1935
		Buildings, excluding Land	Land, excluding Buildings	Total	
$3,355,050	$3,661,150	$25,110,300	$9,012,900	$34,123,200	$37,784,350
1,009,460	1,613,510	15,432,325	5,641,915	21,074,240	22,687,750
27,352	336,610	956,995	282,859	1,239,854	1,576,464
219,775	2,913,090	15,997,070	5,467,380	21,464,450	24,377,540
700	290,876	942,325	292,100	1,234,425	1,525,301
4,792,900	11,579,900	77,978,600	34,985,400	112,964,000	124,543,900
3,800	647,950	4,028,100	1,317,150	5,345,250	5,993,200
117,790	575,000	4,187,550	1,262,300	5,449,850	6,024,850
72,420	1,025,973	5,775,000	1,740,555	7,515,555	8,541,528
657,425	4,088,484	8,689,479	1,548,619	10,238,098	14,326,582
1,717,775	2,397,450	27,671,175	8,876,235	36,547,410	38,944,860
811,802	863,999	3,082,500	1,101,975	4,184,475	5,048,474
1,264,696	10,675,049	30,405,283	5,728,875	36,134,158	46,809,207
78,060	458,735	2,566,935	584,495	3,151,430	3,610,165
$32,285,582	$65,622,626	$385,997,059	$154,653,508	$540,650,567	$606,273,193
$364,510	$604,371	$3,919,365	$1,026,945	$4,946,310	$5,550,681
373,341	635,070	3,338,445	1,142,710	4,481,155	5,116,225
3,838,700	8,507,425	46,621,225	20,140,150	66,761,375	75,268,800
126,030	231,905	760,565	1,954,380	2,714,945	2,946,850
230,283	278,823	5,092,327	1,773,832	6,866,159	7,144,982
30,420	1,260,464	2,589,274	716,345	3,305,619	4,566,083
48,855	108,548	783,460	541,608	1,325,068	1,433,616
21,200	449,855	2,396,760	692,030	3,088,790	3,538,645
161,235	251,650	1,815,820	599,269	2,415,089	2,666,739
1,004,500	1,228,330	10,299,300	3,774,255	14,073,555	15,301,885
1,276,925	1,355,280	11,500,120	5,096,120	16,596,240	17,951,520
78,143	217,499	3,239,950	926,000	4,165,950	4,383,449
50,290	90,921	841,825	484,735	1,326,560	1,417,481
445,465	697,034	2,620,630	1,869,962	4,490,592	5,187,626
1,550	254,725	5,308,050	2,010,300	7,318,350	7,573,075
338,015	399,055	1,801,930	1,279,940	3,081,870	3,480,925
261,930	703,980	4,955,625	2,341,760	7,297,385	8,001,365
127,670	199,645	1,438,440	403,170	1,841,610	2,041,255
178,270	240,360	1,559,095	787,425	2,346,520	2,586,880
501,400	2,444,900	13,310,125	6,665,125	19,975,250	22,420,150
24,700	56,984	377,652	268,163	645,815	702,799
56,336	95,282	410,555	617,715	1,028,270	1,123,552
423,395	837,263	5,781,819	1,543,885	7,325,704	8,162,967

TABLE III.—AGGREGATES OF POLLS, PROPERTY

COUNTIES, CITIES AND TOWNS	Tax for City or Town, County and State Purposes including Overlayings				Rate of Total Tax per $1,000	Number of Horses Assessed
	On Personal Estate	On Real Estate	On Polls	Total		
NORFOLK—Con.						
Milton . . .	$101,780	$948,624	$11,046	$1,061,450	$27 80	162
Needham . . .	45,662	596,405	7,354	649,421	28 30	45
Norfolk . . .	10,940	40,296	866	52,102	32 50	35
Norwood . . .	94,966	699,741	9,978	804,685	32 60	38
Plainville . . .	11,053	46,908	998	58,959	38 00	32
Quincy . . .	398,348	3,885,962	47,434	4,331,744	34 40	46
Randolph . .	26,825	221,293	3,922	252,040	41 40	38
Sharon . . .	18,745	177,665	2,304	198,714	32 60	45
Stoughton . .	31,805	232,982	5,254	270,041	31 00	51
Walpole . . .	128,378	321,476	4,536	454,390	31 40	85
Wellesley . . .	55,141	840,597	7,098	902,836	23 00	39
Westwood . .	21,168	102,521	1,638	125,327	24 50	157
Weymouth . .	272,215	921,427	13,742	1,207,384	25 50	61
Wrentham . .	14,863	102,105	1,504	118,472	32 40	43
Totals . . .	$1,920,556	$15,743,068	$188,896	$17,852,520	–	1,846
PLYMOUTH						
Abington . . .	$25,082	$205,274	$3,696	$234,052	$41 50	48
Bridgewater . .	28,578	201,652	4,512	234,742	45 00	114
Brockton. . .	319,879	2,510,227	39,870	2,869,976	37 60	131
Carver . . .	5,450	63,802	1,204	70,456	23 50	20
Duxbury . . .	6,553	161,356	1,552	169,461	23 50	48
East Bridgewater .	42,855	112,391	2,346	157,592	34 00	96
Halifax . . .	3,147	38,427	542	42,116	29 00	19
Hanover . . .	16,645	114,285	1,756	132,686	37 00	63
Hanson . . .	10,066	96,603	1,586	108,255	40 00	30
Hingham . . .	34,701	397,582	4,266	436,549	28 25	91
Hull. . . .	42,826	524,439	1,780	569,045	31 60	3
Kingston . . .	4,567	87,485	1,796	93,848	21 00	36
Lakeville . . .	2,210	32,236	1,012	35,458	24 30	74
Marion . . .	14,917	96,098	1,238	112,253	21 40	22
Marshfield. . .	7,896	226,869	1,244	236,009	31 00	37
Mattapoisett . .	9,178	70,883	1,132	81,193	23 00	61
Middleborough . .	26,892	278,760	5,592	311,244	38 20	149
Norwell . . .	6,987	64,456	1,100	72,543	35 00	59
Pembroke. . .	8,508	83,067	1,080	92,655	35 40	31
Plymouth. . .	70,413	575,287	8,700	654,400	28 80	84
Plympton. . .	1,909	21,635	378	23,922	33 50	24
Rochester. . .	3,525	38,046	814	42,385	37 00	76
Rockland . . .	31,481	275,446	5,294	312,221	37 60	24

AND TAXES, AS ASSESSED JANUARY 1, 1935—Continued.

Number of Cows Assessed	Number of Sheep Assessed	Number of Neat Cattle other than Cows Assessed	Number of Swine Assessed	Number of Dwelling Houses Assessed	Number of Acres of Land Assessed	Number and Value of Fowl Assessed	
						Number	Value
276	21	5	25	4,041	6,218	1,310	$1,350
109	–	–	438	2,806	7,576	1,940	1,876
156	–	49	1	373	7,260	12,142	7,285
155	–	8	14	2,552	5,092	3,382	3,875
208	–	23	5	406	6,375	4,270	2,135
72	–	–	110	18,054	6,000	–	–
123	–	2	500	1,894	5,850	4,800	2,400
273	–	82	3	1,067	14,240	5,858	3,440
231	–	14	44	1,967	9,525	27,295	21,836
463	94	11	20	1,571	11,646	9,695	8,793
68	–	1	–	3,104	6,727	175	100
324	–	54	107	673	6,787	2,640	1,560
326	25	22	14	7,390	8,872	9,319	9,339
190	26	27	39	898	12,387	38,999	29,250
6,007	211	639	3,435	69,686	223,682	225,399	$162,650
200	–	–	111	1,430	5,960	6,860	$3,675
668	3	–	44	1,409	14,906	22,596	22,596
412	–	14	–	10,346	13,771	13,775	6,575
94	–	23	4	477	19,360	1,923	1,550
115	16	39	2	1,361	14,373	8,099	6,497
717	15	102	14	986	10,066	10,124	8,099
227	–	52	8	501	9,313	16,534	12,857
209	–	–	4	809	9,148	8,453	10,403
120	21	32	6	983	8,699	15,101	12,081
327	–	36	–	2,290	11,908	7,833	6,645
4	–	–	–	3,079	1,100	–	–
345	–	52	4	1,077	11,030	2,753	1,376
184	12	53	14	659	17,188	18,649	15,023
83	–	19	15	820	8,583	2,510	2,510
120	–	4	315	2,228	15,900	8,955	8,450
179	25	31	–	578	9,654	750	750
918	46	137	2	2,121	39,373	32,503	18,080
109	3	26	4	613	12,807	19,423	15,070
106	1	18	2	934	12,836	4,770	2,385
313	25	13	88	4,141	48,000	3,503	4,400
145	–	32	6	217	8,875	3,844	2,924
419	66	71	31	417	19,068	8,212	4,747
77	–	–	60	1,870	5,673	5,950	6,605

TABLE III.—AGGREGATES OF POLLS, PROPERTY

COUNTIES CITIES AND TOWNS	Number of Persons, Partnerships and Corporations Assessed			Number of Male Polls Assessed	Value of Assessed Stock in Trade	Value of Assessed Live Stock	Value of Assessed Machinery
	On Real Estate	On Personal Estate	Total				
PLYMOUTH —Continued							
Scituate	2,752	181	2,933	1,379	$69,250	$15,240	$41,663
Wareham	4,224	195	4,419	2,317	127,990	14,285	630,200
West Bridgewater	971	179	1,150	1,051	8,335	49,092	288,720
Whitman	1,778	292	2,013	2,427	169,310	22,955	624,885
Totals	53,403	13,199	63,933	53,419	$2,659,965	$717,863	$9,870,303
SUFFOLK							
Boston	86,045	19,934	105,979	242,691	$24,545,600	$8,500	$102,901,400
Chelsea	6,098	1,156	7,254	12,512	996,500	10,500	3,483,600
Revere	9,447	646	10,093	10,007	113,150	5,825	450,050
Winthrop	3,258	280	3,538	5,427	108,000	150	692,250
Totals	104,848	22,016	126,864	270,637	$25,763,250	$24,975	$107,527,300
WORCESTER							
Ashburnham	786	146	934	677	$12,750	$17,860	$129,330
Athol	2,094	377	2,471	3,395	193,750	33,130	1,528,145
Auburn	1,615	67	1,682	1,940	11,175	30,845	502,690
Barre	584	270	854	1,103	47,203	61,788	490,230
Berlin	330	117	447	353	35,710	49,280	30,275
Blackstone	807	169	976	1,119	34,350	31,700	101,055
Bolton	319	131	362	264	10,583	33,257	5,600
Boylston	421	6	427	382	2,151	27,926	58,000
Brookfield	436	28	464	418	11,250	36,840	159,800
Charlton	955	45	1,000	731	13,340	88,320	159,620
Clinton	1,968	263	2,231	3,759	228,345	4,805	852,500
Dana	78	66	132	128	22,136	6,278	8,600
Douglas	519	22	541	720	20,950	14,740	325,040
Dudley	696	30	706	1,332	35,820	45,925	833,150
East Brookfield	366	76	442	309	30,050	16,380	161,220
Fitchburg	5,882	1,452	7,334	12,512	1,916,075	52,485	7,819,900
Gardner	3,023	626	3,396	6,259	319,830	26,144	1,743,932
Grafton	1,310	207	1,517	1,774	30,165	42,484	265,165
Hardwick	385	182	567	744	20,075	78,784	88,650
Harvard	360	77	437	343	25,615	51,832	67,910
Holden	1,323	224	1,547	1,201	10,172	29,450	122,620
Hopedale	303	318	621	966	5,950	6,839	1,911,938
Hubbardston	462	132	594	356	20,160	35,619	44,600
Lancaster	780	124	904	737	13,605	40,889	29,800
Leicester	1,572	177	1,749	1,353	22,575	39,850	198,450
Leominster	4,587	671	5,258	6,623	348,180	59,260	2,545,370

AND TAXES, AS ASSESSED JANUARY 1, 1935—Continued.

Value of all other Assessed Tangible Personal Property	Total Value of Assessed Tangible Personal Estate	Value of Assessed Real Estate			Total Valuation of Assessed Estate January 1, 1935
		Buildings, excluding Land	Land, excluding Buildings	Total	
$887,105	$1,013,258	$8,457,660	$3,295,155	$11,752,815	$12,766,073
477,470	1,249,945	7,473,040	4,069,470	11,542,510	12,792,455
2,075	348,222	2,040,898	695,787	2,736,685	3,084,907
47,790	864,940	5,479,300	1,568,605	7,047,905	7,912,845
$11,377,603	$24,625,734	$154,213,255	$66,284,841	$220,498,096	$245,123,830
$5,157,800	$132,613,300	$758,262,800	$759,123,900	$1,517,386,700	$1,650,000,000
6,250	4,496,850	31,505,000	10,760,200	42,265,200	46,762,050
2,069,125	2,638,150	26,276,850	12,070,750	38,347,600	40,985,750
35,000	835,400	17,704,300	5,966,850	23,671,150	24,506,550
$7,268,175	$140,583,700	$833,748,950	$787,921,700	$1,621,670,650	$1,762,254,350
$3,750	$163,690	$978,050	$401,325	$1,379,375	$1,543,065
172,125	1,927,150	6,704,625	2,076,315	8,780,940	10,708,090
20,090	564,800	4,624,255	793,945	5,418,200	5,983,000
120,530	719,751	1,469,670	599,067	2,068,737	2,788,488
32,450	147,715	671,925	239,505	911,430	1,059,145
11,603	178,708	1,502,825	597,509	2,100,334	2,279,042
48,560	98,000	692,570	317,207	1,009,777	1,107,777
300	88,377	587,516	256,402	843,918	932,295
89,950	297,840	731,875	240,975	972,850	1,270,690
67,110	328,390	854,785	598,625	1,453,410	1,781,800
31,300	1,116,950	7,688,139	2,766,289	10,454,428	11,571,378
40,606	77,620	279,060	140,161	419,221	496,841
102,770	463,500	973,325	385,663	1,358,988	1,822,488
23,265	938,160	1,672,305	474,635	2,146,940	3,085,100
59,940	267,590	616,140	248,490	864,630	1,132,220
926,965	10,715,425	28,574,475	11,677,675	40,252,150	50,967,575
224,875	2,314,781	14,230,400	4,990,010	19,220,410	21,535,191
443,325	781,139	2,754,515	621,355	3,375,870	4,157,009
68,430	255,939	1,096,349	447,840	1,544,189	1,800,128
104,676	250,033	1,170,777	720,800	1,891,577	2,141,610
109,370	271,612	2,157,740	780,082	2,937,822	3,209,434
102,000	2,026,727	2,207,230	349,859	2,557,089	4,583,816
5,316	105,695	369,850	369,000	738,850	844,545
140,468	224,762	2,004,595	583,227	2,587,822	2,812,584
111,875	372,750	2,049,300	738,525	2,787,825	3,160,575
49,750	3,002,560	15,051,630	4,437,950	19,489,580	22,492,140

TABLE III.—AGGREGATES OF POLLS, PROPERTY AND TAXES

COUNTIES, CITIES AND TOWNS	Tax for City or Town, County and State Purposes including Overlayings				Rate of Total Tax per $1,000	Number of Horses Assessed
	On Personal Estate	On Real Estate	On Polls	Total		
PLYMOUTH—Con.						
Scituate	$32,019	$371,389	$2,758	$406,166	$31 60	78
Wareham	33,998	313,956	4,634	352,588	27 20	59
West Bridgewater	10,098	79,368	2,102	91,568	29 00	96
Whitman	30,706	250,203	4,854	285,763	35 50	32
Totals	$831,086	$7,291,222	$106,838	$8,229,146	–	1,605
SUFFOLK						
Boston	$4,906,692	$56,143,308	$485,382	$61,535,382	$37 00	2,000
Chelsea	192,465	1,808,950	25,024	2,026,439	42 80	92
Revere	109,219	1,587,591	20,014	1,716,824	41 40	22
Winthrop	22,555	639,121	10,854	672,530	27 00	3
Totals	$5,230,931	$60,178,970	$541,274	$65,951,175	–	2,117
WORCESTER						
Ashburnham	$7,169	$60,417	$1,354	$68,940	$43 80	83
Athol	66,679	303,835	6,790	377,304	34 60	87
Auburn	23,157	222,146	3,880	249,183	41 00	121
Barre	27,350	78,612	2,206	108,168	38 00	188
Berlin	5,229	32,264	706	38,199	35 40	85
Blackstone	8,685	102,076	2,238	112,999	48 60	63
Bolton	2,783	28,677	528	31,988	28 40	105
Boylston	3,800	36,288	764	40,852	43 00	59
Brookfield	10,275	33,564	836	44,675	34 50	84
Charlton	11,920	52,759	1,462	66,141	36 30	180
Clinton	40,880	382,635	7,518	431,033	36 60	23
Dana	2,080	11,234	256	13,570	26 80	23
Douglas	14,832	43,487	1,440	59,759	32 00	79
Dudley	45,031	103,053	2,664	150,748	48 00	156
East Brookfield	6,690	21,615	618	28,923	25 00	39
Fitchburg	351,466	1,320,270	25,024	1,696,760	32 80	165
Gardner	76,851	638,117	12,518	727,486	33 20	58
Grafton	38,471	166,261	3,548	208,280	49 25	117
Hardwick	12,541	75,665	1,488	89,694	49 00	164
Harvard	6,251	47,289	686	54,226	25 00	117
Holden	10,321	111,637	2,402	124,360	38 00	106
Hopedale	62,828	79,270	1,932	144,030	31 00	10
Hubbardston	5,560	38,864	712	45,136	52 60	89
Lancaster	8,990	103,513	1,474	113,977	40 00	81
Leicester	17,146	128,240	2,706	148,092	46 00	114
Leominster	102,087	662,645	13,246	777,978	34 00	157

AND TAXES, AS ASSESSED JANUARY 1, 1935—Continued.

Number of Cows Assessed	Number of Sheep Assessed	Number of Neat Cattle other than Cows Assessed	Number of Swine Assessed	Number of Dwelling Houses Assessed	Number of Acres of Land Assessed	Number and Value of Fowl Assessed	
						Number	Value
115	–	20	106	2,650	9,696	4,943	$4,795
148	–	6	10	3,873	19,422	1,535	2,175
661	22	77	4	837	9,461	13,000	10,400
309	–	5	8	1,794	3,812	5,605	4,500
7,324	255	862	862	48,500	369,982	248,203	$195,168
–	–	–	–	89,275	17,641	–	–
48	–	–	–	4,567	1,441	–	–
2	–	–	599	6,400	2,861	–	–
–	–	–	–	3,460	698	–	–
50	–	–	599	103,702	22,641	–	–
267	6	59	9	823	22,660	2,580	$1,290
372	20	121	75	2,108	18,978	4,225	4,225
344	17	101	103	1,441	9,341	4,890	4,890
1,167	20	416	61	671	26,155	5,982	1,983
434	25	116	100	275	7,568	10,028	7,395
377	–	6	200	744	6,321	3,790	3,790
373	2	125	28	226	12,044	5,700	4,987
343	–	56	84	322	7,741	3,499	1,749
382	–	154	6	459	9,146	2,570	1,735
1,133	77	300	28	605	27,064	5,095	5,095
63	–	–	23	2,052	3,986	–	–
47	–	18	1	113	11,580	4,137	3,558
201	15	47	10	488	19,144	4,051	1,855
570	36	128	18	647	13,073	2,385	2,385
112	–	73	89	203	5,814	6,275	5,012
498	–	85	220	6,120	15,276	7,305	4,700
347	–	1	72	2,690	10,743	3,610	2,704
718	47	166	253	1,736	12,500	5,265	3,948
1,223	49	307	40	425	24,911	6,834	6,094
651	–	86	22	396	13,417	7,437	7,437
442	6	117	34	913	21,004	7,425	4,455
80	–	22	5	578	2,894	2,460	1,845
465	–	132	2	380	25,084	7,706	5,780
513	22	104	20	684	15,024	7,248	3,624
553	10	99	65	1,029	14,117	3,033	1,800
715	8	125	221	3,710	14,374	5,815	5,815

TABLE III.—AGGREGATES OF POLLS, PROPERTY

COUNTIES CITIES AND TOWNS	Number of Persons, Partnerships and Corporations Assessed			Number of Male Polls Assessed	Value of Assessed Stock in Trade	Value of Assessed Live Stock	Value of Assessed Machinery
	On Real Estate	On Personal Estate	Total				
WORCESTER —Continued							
Lunenburg	856	216	1,072	677	$8,725	$46,144	$135,275
Mendon	491	127	618	412	2,900	43,405	91,000
Milford	2,251	562	2,813	4,496	243,335	13,520	1,277,600
Millbury	1,334	214	1,548	2,228	89,834	46,886	1,364,090
Millville	342	69	411	564	6,957	8,022	36,365
New Braintree	146	86	232	159	1,850	89,640	–
North Brookfield	740	236	976	965	74,375	76,976	206,874
Northborough	606	259	865	651	48,815	45,550	31,575
Northbridge	810	252	1,062	3,119	73,050	22,797	2,311,752
Oakham	203	20	223	158	1,200	37,886	96,775
Oxford	873	221	1,094	1,283	22,040	43,539	188,900
Paxton	396	84	480	255	1,240	31,915	29,698
Petersham	324	175	499	226	11,793	26,244	95,575
Phillipston	271	25	296	137	1,010	10,390	65
Princeton	392	236	628	247	8,861	26,657	24,450
Royalston	358	135	593	275	27,250	27,801	9,600
Rutland	693	254	947	536	11,030	36,752	4,930
Shrewsbury	2,394	311	2,705	2,133	23,869	42,565	54,769
Southborough	535	102	555	650	14,461	45,521	426,790
Southbridge	1,751	454	1,201	4,783	545,260	25,485	1,504,260
Spencer	1,294	409	1,703	2,117	187,110	99,690	428,504
Sterling	493	209	702	530	9,800	94,780	222,710
Sturbridge	751	327	1,078	646	6,775	28,675	60,750
Sutton	690	31	721	686	23,905	54,278	90,850
Templeton	942	64	1,006	1,267	28,418	30,911	206,945
Upton	616	107	723	664	39,668	16,179	103,830
Uxbridge	959	248	1,207	1,931	120,270	54,974	1,574,315
Warren	680	205	885	1,186	38,175	64,250	172,955
Webster	1,913	561	2,474	4,187	190,880	6,961	1,206,268
West Boylston	586	26	612	667	4,250	28,028	16,675
West Brookfield	701	17	718	411	18,520	43,733	126,373
Westborough	1,107	227	1,334	1,350	90,345	140,767	700,132
Westminster	705	28	733	526	17,805	39,554	125,092
Winchendon	1,242	278	1,398	2,069	87,735	26,195	513,690
Worcester	22,626	5,218	27,844	58,719	3,191,000	41,200	26,999,200
Totals	83,032	17,996	99,549	150,408	$8,714,476	$2,480,580	$60,622,222

AND TAXES, AS ASSESSED JANUARY 1, 1935—Continued.

Value of all other Assessed Tangible Personal Property	Total Value of Assessed Tangible Personal Estate	Value of Assessed Real Estate			Total Valuation of Assessed Estate January 1, 1935
		Buildings, excluding Land	Land, excluding Buildings	Total	
$8,580	$198,724	$1,282,770	$781,785	$2,064,555	$2,263,279
7,350	144,655	871,614	320,231	1,191,845	1,336,500
214,195	1,748,650	10,209,920	2,579,905	12,789,825	14,538,475
322,122	1,822,932	3,129,776	762,560	3,892,336	5,715,268
11,237	62,581	795,784	276,402	1,072,186	1,134,767
37,430	128,920	148,855	252,170	401,025	529,945
8,150	366,375	1,407,418	503,753	1,911,171	2,277,546
177,500	303,440	1,244,970	518,005	1,762,975	2,066,415
167,614	2,575,213	5,298,451	756,457	6,054,908	8,630,121
6,270	142,131	155,290	146,075	301,365	443,496
140,891	395,370	1,763,965	740,096	2,504,061	2,899,431
3,025	65,878	580,375	304,496	884,871	950,749
90,725	224,337	811,310	455,447	1,266,757	1,491,094
27,050	38,515	146,765	180,885	327,650	366,165
90,225	150,193	713,130	350,225	1,063,355	1,213,548
124,830	189,481	279,980	345,310	625,290	814,771
167,334	220,046	740,535	350,207	1,090,742	1,310,788
641,259	762,462	5,777,175	1,798,500	7,575,675	8,338,137
90,000	576,772	1,799,050	659,240	2,458,290	3,035,062
591,185	2,666,190	7,273,755	2,377,865	9,651,620	12,317,810
161,405	876,709	2,621,700	1,010,175	3,631,875	4,508,584
14,310	341,600	1,127,345	457,780	1,585,125	1,926,725
66,250	162,450	745,375	406,375	1,151,750	1,314,200
159,644	328,677	883,080	506,735	1,389,815	1,718,492
93,875	360,149	1,791,641	715,938	2,507,579	2,867,728
100,035	259,712	807,644	284,459	1,092,103	1,351,815
30,335	1,779,894	4,362,270	1,061,350	5,423,620	7,203,514
199,150	474,530	1,171,200	473,861	1,645,061	2,119,591
152,795	1,556,904	6,618,726	2,463,984	9,082,710	10,639,614
231,450	280,403	1,498,230	434,855	1,933,085	2,213,488
27,348	215,974	770,670	380,417	1,151,087	1,367,061
8,625	939,869	2,973,465	855,744	3,829,209	4,769,078
84,950	267,401	908,820	385,208	1,294,028	1,561,429
114,325	741,945	3,186,880	1,418,905	4,605,785	5,347,730
1,748,200	31,979,600	190,123,950	70,825,850	260,949,800	292,929,400
$9,231,068	$81,048,346	$365,735,810	$131,993,686	$497,729,496	$578,777,842

TABLE III.—AGGREGATES OF POLLS, PROPERTY AND TAXES

COUNTIES, CITIES AND TOWNS	Tax for City or Town, County and State Purposes including Overlayings				Rate of Total Tax per $1,000	Number of Horses Assessed
	On Personal Estate	On Real Estate	On Polls	Total		
WORCESTER—Con.						
Lunenburg	$5,663	$58,840	$1,354	$65,857	$28 50	149
Mendon	4,340	35,755	824	40,919	30 00	76
Milford	62,777	459,155	8,992	530,924	35 90	41
Millbury	70,547	150,634	4,456	225,637	38 70	76
Millville	2,534	43,424	1,128	47,086	40 50	14
New Braintree	3,481	10,827	318	14,626	27 00	132
North Brookfield	12,456	64,980	1,930	79,366	34 00	162
Northborough	10,923	63,467	1,302	75,692	36 00	90
Northbridge	92,707	217,977	6,238	316,922	36 00	54
Oakham	5,202	11,030	316	16,548	36 60	89
Oxford	18,266	115,688	2,566	136,520	46 20	97
Paxton	2,668	35,838	510	39,016	40 50	69
Petersham	6,102	34,455	452	41,009	27 20	80
Phillipston	1,540	13,106	274	14,920	40 00	37
Princeton	4,896	34,666	494	40,056	32 60	89
Royalston	6,556	21,635	550	28,741	34 60	83
Rutland	6,975	34,577	1,072	42,624	31 70	114
Shrewsbury	25,161	249,997	4,266	279,424	33 00	115
Southborough	21,571	91,940	1,300	114,811	37 40	50
Southbridge	94,916	343,598	9,566	448,080	35 60	84
Spencer	30,685	127,116	4,234	162,035	35 00	189
Sterling	12,298	57,064	1,060	70,422	36 00	163
Sturbridge	5,848	41,463	1,292	48,603	36 00	116
Sutton	13,476	56,982	1,372	71,830	41 00	164
Templeton	16,927	117,856	2,534	137,317	47 00	77
Upton	11,038	46,414	1,328	58,780	42 50	59
Uxbridge	52,685	160,538	3,862	217,085	29 60	124
Warren	22,303	77,317	2,372	101,992	47 00	136
Webster	56,517	329,705	8,374	394,596	36 30	37
West Boylston	9,786	67,464	1,334	78,584	34 90	87
West Brookfield	7,991	42,590	822	51,403	37 00	104
Westborough	30,076	122,534	2,700	155,310	32 00	117
Westminster	9,974	48,268	1,052	59,294	37 30	97
Winchendon	32,646	202,654	4,138	239,438	44 00	84
Worcester	1,144,869	9,342,003	117,438	10,604,310	35 80	227
Totals	$2,885,472	$17,815,990	$300,816	$21,002,278	–	6,035

AS ASSESSED JANUARY 1, 1935—Concluded.

Number of Cows Assessed	Number of Sheep Assessed	Number of Neat Cattle other than Cows Assessed	Number of Swine Assessed	Number of Dwelling Houses Assessed	Number of Acres of Land Assessed	Number and Value of Fowl Assessed	
						Number	Value
792	3	164	–	680	16,285	7,299	$5,474
547	–	90	–	406	10,830	4,570	5,270
137	–	456	95	3,746	8,497	2,980	2,980
514	–	109	–	1,380	9,246	5,310	3,983
84	–	10	–	369	2,717	1,050	705
1,181	–	399	12	97	12,829	6,610	6,860
862	34	315	22	744	13,356	19,065	13,346
547	–	86	114	605	10,831	12,747	10,198
407	–	51	60	1,235	9,821	3,278	1,967
501	40	306	14	159	11,446	3,672	3,670
535	5	179	8	899	16,691	4,685	3,514
469	–	87	7	206	9,234	4,780	3,625
291	40	151	13	277	20,481	3,613	3,631
138	–	49	6	193	13,795	2,574	2,575
339	21	159	7	309	20,201	1,440	1,080
247	33	80	74	249	25,720	4,688	4,690
520	1	136	9	483	18,582	4,617	2,784
548	5	163	20	1,998	12,364	8,617	5,185
505	4	137	20	501	7,105	5,164	4,131
342	12	110	41	1,860	12,408	4,670	3,720
974	4	448	8	1,339	20,152	14,416	14,416
1,167	36	273	145	508	18,899	8,110	6,083
351	59	120	17	463	23,230	3,256	1,760
942	48	243	54	601	19,353	4,372	3,279
408	27	117	31	836	15,526	1,947	1,326
193	–	47	–	514	12,149	4,620	1,759
578	21	84	71	1,072	17,752	4,908	3,927
1,063	46	285	30	707	16,520	2,669	2,220
77	–	26	3	1,665	7,757	1,270	635
409	10	72	148	484	6,003	1,978	989
478	96	266	6	522	12,209	3,462	2,597
681	12	174	99	906	11,456	12,268	9,812
542	12	122	225	634	19,385	5,910	1,937
306	–	69	72	1,290	24,193	4,030	2,015
139	–	–	28	23,427	24,634	3,490	3,500
30,204	929	8,547	3,248	81,202	881,616	317,480	$243,794

TABLE IV. — AGGREGATES OF POLLS, PROPERTY AND TAXES

COUNTIES	Number of Persons, Partnerships and Corporations Assessed			Number of Male Polls Assessed	Value of Assessed Stock in Trade	Value of Assessed Live Stock	Value of Assessed Machinery
	On Real Estate	On Personal Estate	Total				
Barnstable	22,370	5,405	27,930	12,382	$883,027	$159,188	$945,345
Berkshire	23,744	6,180	29,629	37,525	2,174,137	1,082,491	12,565,543
Bristol	63,608	14,703	78,176	111,797	4,853,055	1,390,140	50,061,026
Dukes County	4,098	852	4,867	1,848	153,550	44,437	459,734
Essex	95,565	19,381	114,325	155,781	7,879,573	937,787	52,367,391
Franklin	12,451	3,428	15,592	15,875	832,233	854,206	7,832,862
Hampden	50,833	13,767	64,600	99,659	5,368,083	680,110	37,934,941
Hampshire	15,859	3,257	18,932	20,785	1,296,618	906,775	6,279,361
Middlesex	174,445	35,358	209,242	284,985	11,102,164	1,760,801	86,958,580
Nantucket	2,285	336	2,621	1,232	111,800	23,570	198,700
Norfolk	76,358	18,622	94,671	94,448	3,011,184	745,059	29,580,801
Plymouth	53,403	13,199	63,933	53,419	2,659,965	717,863	9,870,303
Suffolk	104,848	22,016	126,864	270,637	25,763,250	24,975	107,527,300
Worcester	83,032	17,996	99,549	150,408	8,714,476	2,480,580	60,622,222
State	782,899	174,500	950,931	1,310,781	74,803,115	11,807,982	463,204,109

TABLE IV. — AGGREGATES OF POLLS, PROPERTY AND TAXES

COUNTIES	Tax for City or Town, County and State Purposes, including Overlayings				Number of Horses Assessed
	On Personal Estate	On Real Estate	On Polls	Total	
Barnstable	$233,955	$2,322,266	$24,764	$2,580,985	364
Berkshire	756,177	4,284,756	75,050	5,115,983	3,351
Bristol	2,524,946	11,563,410	223,594	14,311,950	3,020
Dukes County	47,100	357,653	3,696	408,449	124
Essex	2,814,567	20,275,706	311,562	23,401,835	2,707
Franklin	369,406	1,879,615	31,750	2,280,771	2,687
Hampden	1,846,237	14,295,322	199,318	16,340,877	2,188
Hampshire	358,642	2,149,953	41,570	2,550,165	2,840
Middlesex	4,495,617	43,162,865	569,970	48,228,452	4,209
Nantucket	30,252	271,073	2,464	303,789	59
Norfolk	1,920,556	15,743,068	188,896	17,852,520	1,846
Plymouth	831,086	7,291,222	106,838	8,229,146	1,605
Suffolk	5,230,931	60,178,970	541,274	65,951,175	2,117
Worcester	2,885,472	17,815,990	300,816	21,002,278	6,035
State	$24,344,944	$201,591,869	$2,621,562	$228,558,375	33,152

AS ASSESSED JANUARY 1, 1935 — RECAPITULATION.

Value of all other Assessed Tangible Personal Property	Total Value of Assessed Tangible Personal Estate	Value of Assessed Real Estate			Total Valuation of Assessed Estate January 1, 1935
		Buildings, excluding Land	Land, excluding Buildings	Total	
$6,530,404	$8,517,964	$56,461,853	$28,563,393	$85,025,246	$93,543,210
6,238,361	22,060,532	88,188,464	36,844,275	125,032,739	147,093,271
11,257,492	67,561,713	221,010,206	84,652,911	305,663,117	373,224,830
1,279,692	1,937,413	10,052,874	4,884,098	14,936,972	16,874,385
17,721,295	78,906,046	397,212,755	176,991,851	574,204,606	653,110,652
1,451,824	10,971,125	35,762,201	19,464,785	55,226,986	66,198,111
13,840,791	57,823,925	283,759,436	170,914,495	454,673,931	512,497,856
2,322,871	10,805,625	49,309,498	17,232,316	66,541,814	77,347,439
28,809,292	128,630,837	906,913,371	335,116,281	1,242,029,652	1,370,660,489
876,020	1,210,090	7,450,440	3,392,500	10,842,940	12,053,030
32,285,582	65,622,626	385,997,059	154,653,508	540,650,567	606,273,193
11,377,603	24,625,734	154,213,255	66,284,841	220,498,096	245,123,830
7,268,175	140,583,700	833,748,950	787,921,700	1,621,670,650	1,762,254,350
9,231,068	81,048,346	365,735,810	131,993,686	497,729,496	578,777,842
$150,490,470	$700,305,676	$3,795,816,172	$2,018,910,640	$5,814,726,812	$6,515,032,488

AS ASSESSED JANUARY 1, 1935 — RECAPITULATION — Concluded.

Number of Cows Assessed	Number of Sheep Assessed	Number of Neat Cattle other than Cows Assessed	Number of Swine Assessed	Number of Dwelling Houses Assessed	Number of Acres of Land Assessed	Number and Value of Fowl Assessed	
						Number	Value
1,535	10	469	63	19,163	194,607	30,412	$26,788
15,324	1,259	5,318	1,198	24,784	505,340	69,492	43,600
14,427	191	1,494	2,170	59,590	316,031	305,677	212,797
449	1,723	638	41	3,560	50,072	3,425	3,517
9,479	281	1,269	4,852	98,046	272,718	156,562	116,782
11,156	1,428	5,537	581	11,729	384,972	75,784	55,386
8,381	384	2,337	2,419	59,141	343,791	88,546	65,152
11,348	1,161	3,825	935	15,309	327,605	103,185	72,837
15,697	640	2,628	20,892	183,576	466,751	379,895	292,750
314	75	38	–	2,014	23,927	2,248	2,810
6,007	211	639	3,435	69,686	223,682	225,399	162,650
7,324	255	862	862	48,500	369,982	248,203	195,168
50	–	–	599	103,702	22,641	–	–
30,204	929	8,547	3,248	81,202	881,616	317,480	243,794
131,695	8,547	33,601	41,295	780,002	4,383,735	2,006,308	$1,494,031

Table V.—Aggregates of Polls, Property and Taxes

Years	Number of Residents Assessed on Property			Number of Non-Residents Assessed on Property			Number of Persons Assessed		
	Individuals	All Others	Total	Individuals	All Others	Total	On Property	For Poll Tax only	Total
May 1, 1906	340,378	61,832	402,210	93,677	13,650	107,327	509,537	663,892	1,173,429
May 1, 1907	341,138	65,742	406,880	94,320	13,825	108,145	515,025	680,324	1,195,349
May 1, 1908	351,359	67,675	419,034	95,074	14,378	109,452	528,486	686,166	1,214,652
May 1, 1909	357,146	70,139	427,285	97,056	14,325	111,381	538,666	705,538	1,244,204
April 1, 1910	364,231	72,901	437,132	98,504	15,515	114,019	551,151	729,801	1,280,952
April 1, 1911	375,752	76,973	452,725	99,035	16,469	115,504	568,229	738,680	1,306,909
April 1, 1912[1]	386,573	79,603	466,176	103,374	17,284	120,658	586,834	752,556	1,339,390
April 1, 1913	398,991	82,965	481,956	106,511	17,980	124,491	606,436	765,742	1,372,178
April 1, 1914	418,306	86,401	504,707	108,316	18,958	127,274	631,981	785,899	1,417,880
April 1, 1915	433,899	87,978	521,877	111,464	18,667	130,131	652,008	792,477	1,444,485
April 1, 1916	446,933	94,520	541,453	112,302	19,231	131,533	672,986	804,706	1,477,692
April 1, 1917	478,419	93,191	571,610	116,117	18,468	134,585	706,195	819,900	1,526,095
April 1, 1918	483,577	90,734	574,311	124,020	18,988	143,008	717,319	836,599	1,553,918
April 1, 1919	498,947	95,657	594,604	126,518	19,641	146,159	740,763	830,267	1,571,030
April 1, 1920	525,987	99,066	625,053	129,209	19,686	148,895	773,948	818,813	1,592,761
April 1, 1921	575,787	105,646	681,433	127,821	20,644	148,465	829,898	822,894	1,652,792
April 1, 1922	609,029	110,840	719,869	129,115	20,045	149,160	869,029	914,635	1,783,664
April 1, 1923	653,342	117,101	770,443	131,107	19,605	150,712	921,155	869,961	1,791,116
April 1, 1924	724,886	124,130	849,016	133,629	20,843	154,472	1,003,488	861,381	1,864,869
April 1, 1925	779,712	131,896	911,608	137,671	20,826	158,497	1,070,105	855,112	1,925,217
April 1, 1926	804,627	136,708	941,335	141,061	21,841	162,902	1,104,237	850,388	1,954,625
April 1, 1927	845,422	143,747	989,169	145,588	24,496	170,084	1,159,253	829,199	1,988,452
April 1, 1928	873,598	145,672	1,019,270	148,817	23,967	172,784	1,192,054	808,927	1,983,350

	Number of Persons Assessed on Property	Number of Male Polls Assessed	Value of Assessed Stock in Trade	Value of Assessed Live Stock
April 1, 1929	910,606	1,242,371	$104,915,280	
April 1, 1930	914,329	1,255,801	91,725,691	$16,643,356
April 1, 1931	917,991	1,261,152	84,464,020	15,450,174
April 1, 1932	908,295	1,269,517	71,825,041	13,617,994

	Number of Persons, Partnerships and Corporations Assessed					
	On Real Estate	On Personal Estate	Total			
April 1, 1933	786,097	171,754	945,607	1,274,772	62,512,407	11,675,817
April 1, 1934	786,165	173,386	953,570	1,290,668	62,116,983	11,788,724
Jan. 1, 1935[2]	782,899	174,500	950,931	1,310,781	74,803,115	11,807,982

[1] Assessments made pursuant to section 75 of Chapter 59 of the General Laws, and earlier statutes con- any other State official until the passage of chapter 312 of the Acts of 1912. Pursuant to the provisions of the total valuation and taxes, including these assessments, appears in House Document No. 2248 of the 1912. For the year 1913 and the following years assessments made pursuant to the provisions of section are included in the figures shown in the above table.

[2] The figures for the year 1935 do not include assessments made in December of that year.

AS ASSESSED DURING THIRTY YEARS—1906–1935.

Number of Male Polls Assessed	Value of Assessed Personal Estate			Value of Assessed Real Estate		
	Excluding Resident Bank Stock	Resident Bank Stock	Total	Buildings, excluding Land	Land, excluding Buildings	Total
863,686	705,431,584	31,350,971	736,782,555	1,349,578,702	1,318,531,908	2,668,110,610
879,047	734,698,807	31,852,962	766,551,769	1,393,725,486	1,352,280,349	2,746,005,835
886,263	760,523,075	31,104,324	791,627,399	1,444,463,558	1,354,599,149	2,799,062,707
905,209	826,606,824	30,167,516	856,774,340	1,491,164,428	1,379,534,867	2,870,699,295
936,306	899,026,301	31,790,826	930,817,127	1,547,943,769	1,429,131,702	2,977,075,471
948,567	950,089,007	34,355,245	984,444,252	1,623,966,609	1,468,824,402	3,092,791,011
965,469	1,033,080,758	34,369,868	1,067,450,626	1,689,100,653	1,528,817,287	3,217,917,940
984,042	1,077,232,571	39,491,445	1,116,724,016	1,769,272,072	1,585,739,958	3,355,012,030
1,006,232	1,137,238,597	39,224,417	1,176,463,014	1,848,295,366	1,620,056,230	3,468,351,596
1,027,886	1,159,495,218	35,603,710	1,195,098,928	1,919,992,127	1,654,769,440	3,574,761,567
1,043,523	1,242,601,180	33,153,570	1,275,754,750	1,998,994,393	1,687,488,865	3,686,483,258
1,081,980	700,312,819	30,279,353	730,592,172	2,092,494,626	1,715,911,273	3,808,405,899
1,054,200	820,713,785	32,767,463	853,481,248	2,150,343,627	1,735,151,714	3,885,495,341
1,052,836	888,526,476	33,670,798	922,197,274	2,216,433,583	1,765,145,091	3,981,578,674
1,009,770	944,613,418	38,743,611	983,357,029	2,503,713,400	1,867,016,381	4,370,729,781
1,014,487	985,512,837	35,279,551	1,020,792,388	2,636,488,662	1,889,365,190	4,525,853,852
1,154,378	975,456,806	33,308,233	1,008,765,039	2,756,431,579	1,950,180,726	4,706,612,305
1,167,183	1,007,050,411	2,385,566	1,009,435,977	2,967,931,591	2,000,784,860	4,968,716,451
1,197,868	1,043,526,714	5,156,155	1,048,682,869	3,196,083,139	2,055,894,662	5,251,977,801
1,223,757	1,074,384,734	570,534	1,074,955,268	3,428,890,294	2,133,996,765	5,562,887,059
1,225,943	–	–	1,068,238,084	3,648,619,814	2,193,695,404	5,842,315,218
1,229,877	–	–	1,063,477,115	3,848,333,434	2,174,191,409	6,022,524,843
1,236,834	–	–	1,012,574,833	3,956,180,962	2,202,404,046	6,158,585,008

Value of Assessed Machinery	Value of all other Assessed Tangible Personal Property	Total Value of Assessed Tangible Personal Estate	Value of Assessed Real Estate		
			Buildings, excluding Land	Land, excluding Buildings	Total
$558,407,574		$833,056,973	$4,089,153,687	$2,205,744,426	$6,294,898,113
563,815,619	$156,573,057	828,757,723	4,179,952,776	2,224,828,629	6,404,781,405
539,064,452	158,705,316	797,683,962	4,167,846,702	2,215,828,294	6,383,674,996
508,417,359	152,317,546	746,177,940	4,076,604,278	2,178,915,584	6,255,519,862
474,195,048	152,378,077	700,761,349	3,948,847,871	2,091,950,084	6,040,797,955
470,658,875	151,113,096	695,677,678	3,846,374,747	2,052,199,858	5,898,574,605
463,204,109	150,490,470	700,305,676	3,795,816,172	2,018,910,640	5,814,726,812

taining the same provisions, were not required to be reported by the assessors to the Tax Commissioner or of this act these assessments for the year 1912 were reported to the Tax Commissioner, and the summary Legislature of 1913. In the above table these taxes are included for the first time in the figures of the year 75, above mentioned, are tabulated in Part II of Public Document No. 19, of each year respectively, and

Table V. — Aggregates of Polls, Property and Taxes

Years	Total Valuation of Assessed Estate	Tax for State, County, and City or Town Purposes, including Overlayings			
		On Personal Estate	On Real Estate	On Polls	Total
May 1, 1906 . . .	3,404,893,165	11,865,316	44,300,647	1,727,372	57,893,335
May 1, 1907 . . .	3,512,557,604	12,386,602	45,794,214	1,758,094	59,938,910
May 1, 1908 . . .	3,590,690,106	13,439,020	48,834,941	1,772,526	64,046,487
May 1, 1909 . . .	3,727,473,635	14,160,319	49,411,010	1,810,418	65,381,747
April 1, 1910 . . .	3,907,892,598	15,409,459	51,307,305	1,872,612	68,589,376
April 1, 1911 . . .	4,077,235,263	16,216,396	53,175,999	1,897,134	71,289,529
April 1, 1912[1] . . .	4,285,368,566	17,677,058	55,504,034	1,930,938	75,112,030
April 1, 1913 . . .	4,471,736,046	19,377,075	60,336,948	1,968,084	81,682,107
April 1, 1914 . . .	4,644,814,610	21,164,710	64,806,379	2,012,464	87,983,553
April 1, 1915 . . .	4,769,860,495	22,103,491	68,776,976	2,055,772	92,936,239
April 1, 1916 . . .	4,962,238,008	23,328,159	70,355,851	2,087,046	95,771,056
April 1, 1917 . . .	4,538,998,071	14,598,938	74,732,573	2,163,960	91,495,471
April 1, 1918 . . .	4,738,976,589	18,074,759	81,617,124	2,108,400	101,800,283
April 1, 1919 . . .	4,903,775,948	21,565,927	92,794,067	2,105,672	116,465,666
April 1, 1920 . . .	5,354,086,810	25,390,747	111,963,734	5,048,850	142,403,331
April 1, 1921 . . .	5,546,646,240	27,279,952	120,533,315	5,072,435	152,885,702
April 1, 1922 . . .	5,715,377,344	28,015,736	129,114,786	5,771,158	162,901,680
April 1, 1923 . . .	5,978,152,428	27,648,403	134,188,998	5,835,915	167,673,316
April 1, 1924 . . .	6,300,660,670	29,352,130	145,245,470	2,395,736	176,993,336
April 1, 1925 . . .	6,637,842,327	30,692,816	158,697,958	2,447,514	191,838,288
April 1, 1926 . . .	6,910,553,302	32,006,124	177,723,435	2,451,886	212,181,445
April 1, 1927 . . .	7,086,001,958	31,384,694	177,757,876	2,459,754	211,602,324
April 1, 1928 . . .	7,171,159,841	29,645,612	178,809,960	2,473,668	210,929,240
April 1, 1929 . . .	7,127,955,086	24,141,607	181,120,086	2,484,742	207,746,435
April 1, 1930 . . .	7,233,539,128	24,768,622	191,259,771	2,511,602	218,539,995
April 1, 1931 . . .	7,181,358,958	24,887,601	198,396,854	2,522,304	225,806,759
April 1, 1932 . . .	7,001,697,802	25,229,354	210,814,418	2,539,034	238,582,806
April 1, 1933 . . .	6,741,559,304	22,333,398	190,751,981	2,549,544	215,634,923
April 1, 1934 . . .	6,594,252,283	23,573,233	199,780,569	2,581,336	225,935,138
Jan. 1, 1935[2] . . .	6,515,032,488	24,344,944	201,591,869	2,621,562	228,558,375

[1]Assessments made pursuant to section 75 of Chapter 59 of the General Laws, and earlier statutes con-
any other State official until the passage of chapter 312 of the Acts of 1912. Pursuant to the provisions
of the total valuation and taxes, including these assessments, appears in House Document No. 2248 of the
1912. For the year 1913 and the following years assessments made pursuant to the provisions of section
are included in the figures shown in the above table.

[2]The figures for the year 1935 do not include assessments made in December of that year.

AS ASSESSED DURING THIRTY YEARS —1906-1935 — Concluded.

Number of Horses Assessed	Number of Cows Assessed	Number of Sheep Assessed	Number of Neat Cattle other than Cows Assessed	Number of Swine Assessed	Number of Dwelling Houses Assessed	Number of Acres of Land Assessed	Number and Value of Fowl Assessed	
							Number	Value
180,238	181,816	24,732	42,536	30,805	485,910	4,484,020	822,732	$388,590
179,175	179,075	26,760	39,414	29,286	493,143	4,481,429	911,557	428,182
174,756	171,458	24,616	38,743	30,231	498,641	4,485,099	962,735	460,632
169,607	168,221	24,063	38,529	28,091	505,512	4,492,728	877,193	425,957
165,632	166,048	25,237	38,256	30,686	516,597	4,512,626	952,516	491,768
164,192	166,500	25,855	38,269	41,455	527,716	4,514,020	1,149,654	608,428
160,796	161,680	24,551	41,719	39,344	539,963	4,529,903	1,269,448	691,685
157,005	151,304	21,223	42,010	30,606	550,787	4,526,457	1,263,392	707,928
152,596	147,231	18,040	39,736	30,244	561,419	4,634,182	1,353,617	795,365
147,927	145,049	16,517	42,696	31,421	572,405	4,535,386	1,467,495	867,682
138,918	147,681	15,717	44,257	31,064	587,431	4,540,725	1,401,974	842,025
121,976	149,179	15,425	45,896	27,360	598,277	4,541,335	1,442,923	1,052,283
114,885	150,886	16,625	47,104	34,226	606,362	4,547,160	1,056,963	927,045
107,008	148,687	17,926	48,456	42,074	609,356	4,539,525	928,998	978,833
97,679	153,537	17,208	46,772	41,031	621,896	4,540,285	1,123,354	1,429,145
93,952	158,305	15,168	43,677	28,819	620,984	4,536,261	1,217,004	1,483,073
91,441	167,311	12,827	41,467	23,138	627,404	4,513,123	1,450,885	1,663,495
86,628	164,135	11,376	39,454	22,694	642,966	4,508,247	1,620,437	1,829,023
81,885	157,750	10,151	34,493	21,618	671,922	4,512,290	1,618,906	1,802,153
75,433	148,366	10,489	29,532	21,137	681,871	4,500,544	1,607,794	1,776,250
68,194	141,006	9,762	25,807	23,279	703,476	4,479,921	1,517,091	1,678,057
63,543	133,427	9,843	25,249	30,860	725,642	4,460,429	1,546,365	1,720,543
58,986	131,059	9,715	25,688	35,040	743,449	4,450,356	1,593,425	1,693,734
54,182	129,603	9,595	29,320	30,240	756,550	4,441,780	1,537,660	1,642,544
48,805	129,654	10,556	35,042	34,634	766,332	4,430,640	1,778,063	1,859,697
45,859	129,043	9,829	35,438	39,048	770,209	4,426,395	1,792,619	1,762,120
42,913	131,491	10,024	36,431	35,639	774,344	4,417,823	1,832,008	1,597,888
39,584	126,977	10,081	34,134	29,633	777,591	4,404,886	1,907,890	1,387,716
37,411	131,459	9,172	33,184	31,417	779,014	4,406,906	1,968,297	1,382,199
33,152	131,695	8,547	33,601	41,295	780,002	4,383,735	2,006,308	1,494,081

taining the same provisions, were not required to be reported by the assessors to the Tax Commissioner or of this act these assessments for the year 1912 were reported to the Tax Commissioner, and the summary Legislature of 1913. In the above table these taxes are included for the first time in the figures of the year 75, above mentioned, are tabulated in Part II, Public Document No. 19, of each year respectively, and

Public Document Part II No. 19

The Commonwealth of Massachusetts

LIBRARY OF THE
MASSACHUSETTS STATE COLLEGE
AMHERST, MASS.
MAY 18 1936

AGGREGATES

OF

PROPERTY AND TAXES

AS

ASSESSED IN DECEMBER, 1935

ISSUED BY

HENRY F. LONG, *Commissioner of Corporations and Taxation*

See in connection with this publication, Part I, P. D. 19, Seventy-fifth Annual Abstract of Polls, Property and Taxes, submitted to the General Court under date of October 1, 1935.

PUBLICATION OF THIS DOCUMENT APPROVED BY THE COMMISSION ON ADMINISTRATION AND FINANCE
400. 3-'36. Order 7082.

TABLE I. — *Aggregates of Property and Taxes, as Assessed*

CITIES AND TOWNS	Number of Persons, Partnerships and Corporations Assessed			Value of Assessed Stock in Trade.	Value of Assessed Live Stock.	Value of Assessed Machinery.	Value of All Other Assessed Tangible Personal Property.
	On Real Estate.	On Personal Estate.	Total.				
BARNSTABLE							
Barnstable	4	3	7	$1,500	–	–	$11,350
Bourne	4	1	5	–	–	$5,000	–
Brewster	1	–	1	–	–	–	–
Chatham	2	1	3	–	–	–	300
Dennis	2	1	4	300	–	–	–
Eastham	1	–	1	–	–	–	150
Falmouth	4	9	13	2,060	–	2,025	6,397
Harwich	11	2	13	1,000	–	–	650
Mashpee	–	–	–	–	–	–	–
Orleans	–	–	–	–	–	–	–
Provincetown	5	17	22	3,350	–	–	3,450
Sandwich	–	–	–	–	–	–	–
Truro	–	1	1	–	–	–	12,000
Wellfleet	7	–	7	–	–	–	–
Yarmouth	4	4	8	700	–	100	500
Totals	45	39	85	$8,910	–	$7,125	$34,797
BERKSHIRE							
Adams	1	–	1	–	–	–	–
Alford	–	–	–	–	–	–	–
Becket	2	2	2	–	–	–	150
Cheshire	–	–	–	–	–	–	–
Clarksburg	–	–	–	–	–	–	–
Dalton	–	1	1	–	–	$500	–
Egremont	–	1	1	–	$160	–	280
Florida	–	–	–	–	–	–	–
Great Barrington	–	3	3	1,500	–	–	–
Hancock	–	–	–	–	–	–	–
Hinsdale	–	–	–	–	–	–	–
Lanesborough	–	–	–	–	–	–	–
Lee	1	1	2	–	–	–	770
Lenox	–	2	2	–	–	–	266,974
Monterey	–	–	–	–	–	–	–
Mount Washington	–	–	–	–	–	–	–
New Ashford	–	–	–	–	–	–	–
New Marlborough	1	–	1	–	–	–	–
North Adams	11	1	12	–	–	1,500	–
Otis	1	–	1	–	–	–	100
Peru	–	–	–	–	–	–	–
Pittsfield	–	–	–	–	–	–	6,000
Richmond	–	–	–	–	–	–	–
Sandisfield	–	–	–	–	–	–	–
Savoy	1	–	1	–	–	–	–
Sheffield	1	1	2	–	–	–	5,000
Stockbridge	–	–	–	–	–	–	–
Tyringham	–	–	–	–	–	–	–
Washington	1	–	1	–	–	–	–
West Stockbridge	–	1	1	300	–	–	–
Williamstown	–	–	–	–	–	–	–
Windsor	–	–	–	–	–	–	–
Totals	20	13	31	$1,800	$160	$2,000	$279,274
BRISTOL							
Acushnet	3	1	4	$450	–	–	$150
Attleboro	1	2	3	1,200	–	–	1,500
Berkley	–	1	1	–	$200	–	–
Dartmouth	1	–	1	–	–	–	–
Dighton	–	–	–	–	–	–	–
Easton	–	–	–	–	–	–	–
Fairhaven	7	1	8	200	–	–	–
Fall River	–	10	10	600	–	$4,750	6,950
Freetown	2	–	2	–	–	–	–
Mansfield	4	3	7	700	–	–	2,175
New Bedford	3	4	7	3,975	–	175	3,100
North Attleborough	2	4	6	15,440	–	–	3,610
Norton	2	2	4	650	–	–	–
Raynham	–	–	–	–	–	–	–
Rehoboth	4	1	5	–	960	–	–
Seekonk	1	–	1	–	–	–	–
Somerset	1	–	1	–	–	–	–
Swansea	7	–	7	–	–	–	–
Taunton	2	3	5	–	–	–	11,050
Westport	3	2	5	–	–	–	2,400
Totals	43	34	77	$23,215	$1,160	$4,925	$30,935

between the 10th and 20th Days of December, 1935.

Total Value of Assessed Tangible Personal Estate.	Value of Assessed Real Estate.		
	Buildings, excluding Land.	Land, excluding Buildings.	Total.
$12,850	$11,000	$1,600	$12,600
5,000	800	1,150	1,950
–	–	50	50
300	1,890	1,330	3,220
300	1,000	1,100	2,100
150	1,050	230	1,280
10,482	–	65,880	65,880
1,650	13,700	31,300	45,000
–	–	–	–
–	–	–	–
6,800	3,400	1,900	5,300
–	–	–	–
12,000	–	–	–
–	–	9,125	9,125
1,300	1,900	800	2,700
$50,832	$34,740	$114,465	$149,205
–	$3,500	$1,300	$4,800
–	–	–	–
$150	1,575	250	1,825
–	–	–	–
–	–	–	–
500	–	–	–
440	–	–	–
–	–	–	–
1,500	–	–	–
–	–	–	–
–	–	–	–
–	–	–	–
770	1,500	250	1,750
266,974	–	–	–
–	–	–	–
–	–	–	–
–	–	–	–
–	–	100	100
1,500	6,000	5,190	11,190
100	550	250	800
–	–	–	–
6,000	–	–	–
–	–	–	–
–	–	–	–
–	125	25	150
5,000	150	50	200
–	–	–	–
–	–	–	–
–	–	200	200
300	–	–	–
–	–	–	–
–	–	–	–
$283,234	$13,400	$7,615	$21,015
$600	–	$2,315	$2,315
2,700	–	150	150
200	–	–	–
–	–	300	300
–	–	–	–
–	–	–	–
200	$5,400	980	6,380
12,300	–	–	–
–	950	200	1,150
2,875	300	650	950
7,250	5,200	400	5,600
19,050	2,600	–	2,600
650	40,900	3,825	44,725
–	–	–	–
960	2,285	580	2,865
–	–	1,000	1,000
–	2,300	–	2,300
–	4,850	9,535	14,385
11,050	200	150	350
2,400	1,550	550	2,100
$60,235	$66,535	$20,635	$87,170

TABLE I. — *Aggregates of Property and Taxes, as Assessed*

CITIES AND TOWNS	TOTAL VALUATION OF ASSESSED ESTATE.	TAXES ON THE PROPERTY SHOWN IN THIS TABLE.			RATE OF TOTAL TAX PER $1,000.
		On Personal Estate.	On Real Estate.	Total.	
BARNSTABLE					
Barnstable	$25,450	$341	$335	$676	$26 60
Bourne	6,950	138	53	191	27 60
Brewster	50	–	1	1	25 60
Chatham	3,520	8	81	89	25 30
Dennis	2,400	11	75	86	36 00
Eastham	1,430	4	34	38	27 00
Falmouth	76,362	281	1,765	2,046	26 80
Harwich	46,650	33	886	919	19 70
Mashpee	–	–	–	–	–
Orleans	–	–	–	–	–
Provincetown	12,100	239	186	425	35 15
Sandwich	–	–	–	–	–
Truro	12,000	248	–	248	20 70
Wellfleet	9,125	–	234	234	25 60
Yarmouth	4,000	45	94	139	34 80
Totals	$200,037	$1,348	$3,744	$5,092	–
BERKSHIRE					
Adams	$4,800	–	$168	$168	$35 00
Alford	–	–	–	–	–
Becket	1,975	$6	75	81	41 40
Cheshire	–	–	–	–	–
Clarksburg	–	–	–	–	–
Dalton	500	17	–	17	34 00
Egremont	440	9	–	9	22 00
Florida	–	–	–	–	–
Great Barrington	1,500	45	–	45	30 60
Hancock	–	–	–	–	–
Hinsdale	–	–	–	–	–
Lanesborough	–	–	–	–	–
Lee	2,520	27	61	88	35 00
Lenox	266,974	8,009	–	8,009	30 00
Monterey	–	–	–	–	–
Mount Washington	–	–	–	–	–
New Ashford	–	–	–	–	–
New Marlborough	100	–	3	3	30 40
North Adams	12,690	53	397	450	35 50
Otis	900	3	29	32	36 00
Peru	–	–	–	–	–
Pittsfield	6,000	216	–	216	36 00
Richmond	–	–	–	–	–
Sandisfield	–	–	–	–	–
Savoy	150	–	8	8	54 00
Sheffield	5,200	160	6	166	32 00
Stockbridge	–	–	–	–	–
Tyringham	–	–	–	–	–
Washington	200	–	8	8	40 00
West Stockbridge	300	10	–	10	34 00
Williamstown	–	–	–	–	–
Windsor	–	–	–	–	–
Totals	$304,249	$8,555	$755	$9,310	–
BRISTOL					
Acushnet	$2,915	$18	$69	$87	$30 00
Attleboro	2,850	93	5	98	34 40
Berkley	200	8	–	8	40 00
Dartmouth	300	–	9	9	33 20
Dighton	–	–	–	–	–
Easton	–	–	–	–	–
Fairhaven	6,580	6	204	210	32 00
Fall River	12,300	516	–	516	42 00
Freetown	1,150	–	48	48	42 00
Mansfield	3,825	92	30	122	32 00
New Bedford	12,850	284	219	503	39 20
North Attleborough	21,650	533	73	606	28 00
Norton	45,375	23	1,556	1,579	34 80
Raynham	–	–	–	–	–
Rehoboth	3,825	28	86	114	30 00
Seekonk	1,000	–	29	29	29 00
Somerset	2,300	–	49	49	21 50
Swansea	14,385	–	345	345	24 00
Taunton	11,400	477	15	492	43 20
Westport	4,500	73	63	136	30 40
Totals	$147,405	$2,151	$2,800	$4,951	–

between the 10th and 20th Days of December, 1935.

Number of Horses Assessed.	Number of Cows Assessed.	Number of Sheep Assessed.	Number of Neat Cattle other than Cows Assessed.	Number of Swine Assessed.	Number of Dwelling Houses Assessed.	Number of Acres of Land Assessed.	Number and Value of Fowl Assessed.	
							Number.	Value.
–	–	–	–	–	2	2	–	–
–	–	–	–	–	2	25	–	–
–	–	–	–	–	–	1	–	–
–	–	–	–	–	1	12	–	–
–	–	–	–	–	1	7	–	–
–	–	–	–	–	–	2	–	–
–	–	–	–	–	–	–	–	–
–	–	–	–	–	–	69	–	–
–	–	–	–	–	–	–	–	–
–	–	–	–	–	–	–	–	–
–	–	–	–	–	3	–	–	–
–	–	–	–	–	–	–	–	–
–	–	–	–	–	–	–	–	–
–	–	–	–	–	–	187	–	–
–	–	–	–	–	1	22	–	–
–	–	–	–	–	10	327	–	–
–	–	–	–	–	1	–	–	–
–	–	–	–	–	–	–	–	–
–	–	–	–	–	2	–	–	–
–	–	–	–	–	–	–	–	–
–	–	–	–	–	–	–	–	–
–	–	–	–	–	–	–	–	–
–	–	–	12	–	–	–	50	$25
–	–	–	–	–	–	–	–	–
–	–	–	–	–	–	–	–	–
–	–	–	–	–	–	–	–	–
–	–	–	–	–	–	–	–	–
–	–	–	–	–	–	–	–	–
–	–	–	–	–	1	–	–	–
–	–	–	–	–	–	–	–	–
–	–	–	–	–	–	–	–	–
–	–	–	–	–	–	–	–	–
–	–	–	–	–	–	–	–	–
–	–	–	–	–	–	4	–	–
–	–	–	–	–	7	4	–	–
–	–	–	–	–	1	1	–	–
–	–	–	–	–	–	–	–	–
–	–	–	–	–	–	–	–	–
–	–	–	–	–	–	–	–	–
–	–	–	–	–	–	–	–	–
–	–	–	–	–	1	1	–	–
–	–	–	–	–	1	1	–	–
–	–	–	–	–	–	–	–	–
–	–	–	–	–	–	–	–	–
–	–	–	–	–	–	26	–	–
–	–	–	–	–	–	–	–	–
–	–	–	–	–	–	–	–	–
–	–	–	–	–	–	–	–	–
–	–	–	12	–	14	37	50	$25
–	–	–	–	–	–	68	–	–
–	–	–	–	–	–	–	–	–
2	–	–	–	–	–	–	–	–
–	–	–	–	–	–	19	–	–
–	–	–	–	–	–	–	–	–
–	–	–	–	–	–	–	–	–
–	–	–	–	–	2	4	–	–
–	–	–	–	–	–	–	–	–
–	–	–	–	–	2	5	–	–
–	–	–	–	–	–	–	–	–
–	–	–	–	–	3	–	–	–
–	–	–	–	–	1	–	–	–
–	–	–	–	–	6	35	–	–
–	–	–	–	–	–	–	–	–
1	13	–	–	–	1	35	–	–
–	–	–	–	–	–	8	–	–
–	–	–	–	–	1	–	–	–
–	–	–	–	–	4	85	–	–
–	–	–	–	–	1	–	–	–
–	–	–	–	–	3	14	–	–
3	13	–	–	–	24	273	–	–

TABLE I. — *Aggregates of Property and Taxes, as Assessed*

CITIES AND TOWNS	Number of Persons, Partnerships and Corporations Assessed			Value of Assessed Stock in Trade.	Value of Assessed Live Stock.	Value of Assessed Machinery.	Value of All Other Assessed Tangible Personal Property.
	On Real Estate.	On Personal Estate.	Total.				
DUKES COUNTY							
Chilmark	–	–	–	–	–	–	–
Edgartown	4	–	4	–	–	–	–
Gay Head	–	–	–	–	–	–	–
Gosnold	–	–	–	–	–	–	–
Oak Bluffs	–	–	–	–	–	–	–
Tisbury	–	–	–	–	–	–	–
West Tisbury	1	1	1	–	–	$1,200	–
Totals	5	1	5	–	–	$1,200	–
ESSEX							
Amesbury	1	1	2	–	–	–	$2,600
Andover	153	14	167	$3,425	–	–	11,840
Beverly	2	3	5	1,225	–	1,275	300
Boxford	–	1	1	–	–	–	2,824
Danvers	2	3	5	–	–	–	4,975
Essex	–	–	–	–	–	–	–
Georgetown	–	2	2	–	–	–	650
Gloucester	–	3	3	–	–	–	6,600
Groveland	–	–	–	–	–	–	–
Hamilton	7	–	7	–	–	–	–
Haverhill	6	69	75	75	–	6,675	5,575
Ipswich	2	–	2	–	–	–	–
Lawrence	12	7	19	17,450	–	–	2,450
Lynn	1	7	8	9,000	850	300	900
Lynnfield	5	3	8	150	–	1,000	50
Manchester	–	–	–	–	–	–	–
Marblehead	–	1	1	–	–	–	400
Merrimac	6	1	7	1,700	–	800	–
Methuen	4	–	4	–	–	–	–
Middleton	2	–	2	–	–	–	–
Nahant	2	–	2	–	–	–	–
Newbury	18	3	21	–	–	–	275
Newburyport	4	7	11	300	250	–	4,900
North Andover	1	–	1	–	–	–	–
Peabody	9	6	15	52,900	–	6,500	–
Rockport	–	1	1	–	–	250	–
Rowley	4	3	7	100	150	–	1,350
Salem	1	3	4	4,000	–	–	5,400
Salisbury	2	4	6	400	–	–	200
Saugus	3	–	3	–	–	–	–
Swampscott	2	–	2	–	–	–	5,575
Topsfield	1	–	1	–	–	–	–
Wenham	1	–	1	–	–	–	–
West Newbury	1	–	1	–	–	–	–
Totals	252	142	394	$90,725	$1,250	$16,800	$56,864
FRANKLIN							
Ashfield	2	1	2	–	–	–	$1,500
Bernardston	2	–	2	–	–	–	–
Buckland	2	–	2	–	–	–	–
Charlemont	–	–	–	–	–	–	–
Colrain	–	–	–	–	–	–	–
Conway	–	–	–	–	–	–	–
Deerfield	–	–	–	–	–	–	–
Erving	–	–	–	–	–	–	–
Gill	–	–	–	–	–	–	–
Greenfield	5	4	9	–	$200	–	350
Hawley	2	–	2	–	–	–	–
Heath	–	–	–	–	–	–	–
Leverett	1	–	1	–	–	–	–
Leyden	2	–	2	–	–	–	–
Monroe	–	–	–	–	–	–	–
Montague	–	–	–	–	–	–	–
New Salem	–	–	–	–	–	–	–
Northfield	1	–	1	–	–	–	–
Orange	2	–	2	–	–	–	–
Rowe	–	–	–	–	–	–	–
Shelburne	–	–	–	–	–	–	–
Shutesbury*	1	2	3	–	–	–	800
Sunderland	1	–	1	–	–	–	–
Warwick	1	1	2	–	–	–	500
Wendell	1	–	1	–	–	–	–
Whately	2	–	2	–	–	–	–
Totals	25	8	32	–	$200	–	$3,150

*No report received. Figures taken from Town Report of 1935.

between the 10th and 20th Days of December, 1935 — Continued.

Total Value of Assessed Tangible Personal Estate.	Value of Assessed Real Estate.		
	Buildings, excluding Land.	Land, excluding Buildings.	Total.
–	–	–	–
–	–	$680	$680
–	–	–	–
–	–	–	–
–	–	–	–
–	–	–	–
$1,200	$300	180	480
$1,200	$300	$860	$1,160
$2,600	–	$125	$125
15,265	$7,050	4,725	11,775
2,800	5,000	1,050	6,050
2,824	–	–	–
4,975	4,600	500	5,100
–	–	–	–
650	–	–	–
6,600	–	–	–
–	–	–	–
–	23,100	9,900	33,000
12,325	350	850	1,200
–	11,700	1,800	13,500
19,900	24,450	16,525	40,975
11,050	–	300	300
1,200	10,000	7,400	17,400
–	–	–	–
400	–	–	–
2,500	2,530	1,180	3,710
–	2,500	850	3,350
–	–	805	805
–	1,000	400	1,400
275	2,850	5,825	8,675
5,450	3,800	1,700	5,500
–	–	135	135
59,400	5,400	3,300	8,700
250	–	–	–
1,600	11,925	3,625	15,550
9,400	3,500	1,000	4,500
600	2,800	300	3,100
–	–	1,700	1,700
5,575	–	–	–
–	–	80	80
–	–	125	125
–	480	420	900
$165,639	$123,035	$64,620	$187,655
$1,500	$1,900	$2,100	$4,000
–	–	375	375
–	–	300	300
–	–	–	–
–	–	–	–
–	–	–	–
–	–	–	–
–	–	–	–
–	–	–	–
550	12,500	2,700	15,200
–	1,650	5,000	6,650
–	–	–	–
–	725	325	1,050
–	2,500	1,000	3,500
–	–	–	–
–	–	–	–
–	–	–	–
–	275	100	375
–	250	170	420
–	–	–	–
–	–	–	–
800	900	1,520	2,420
–	80	800	880
500	–	125	125
–	–	100	100
–	1,525	760	2,285
$3,350	$22,305	$15,375	$37,680

TABLE I. — *Aggregates of Property and Taxes, as Assessed*

CITIES AND TOWNS	TOTAL VALUATION OF ASSESSED ESTATE.	TAXES ON THE PROPERTY SHOWN IN THIS TABLE.			RATE OF TOTAL TAX PER $1,000.
		On Personal Estate.	On Real Estate.	Total.	
DUKES COUNTY					
Chilmark	–	–	–	–	–
Edgartown	$680	–	$15	$15	$23 50
Gay Head	–	–	–	–	–
Gosnold	–	–	–	–	–
Oak Bluffs	–	–	–	–	–
Tisbury	–	–	–	–	–
West Tisbury	1,680	$20	8	28	17 00
Totals	$2,360	$20	$23	$43	–
ESSEX					
Amesbury	$2,725	$96	$4	$100	$36 80
Andover	27,040	446	343	789	29 20
Beverly	8,850	93	200	293	33 20
Boxford	2,824	90	–	90	32 00
Danvers	10,075	199	204	403	40 00
Essex	–	–	–	–	–
Georgetown	650	24	–	24	37 70
Gloucester	6,600	207	–	207	31 40
Groveland	–	–	–	–	–
Hamilton	33,000	–	943	943	28 60
Haverhill	13,525	512	50	562	41 60
Ipswich	13,500	–	579	579	42 90
Lawrence	60,875	748	1,540	2,288	37 60
Lynn	11,350	384	10	394	34 80
Lynnfield	18,600	29	424	453	24 40
Manchester	–	–	–	–	–
Marblehead	400	12	–	12	31 00
Merrimac	6,210	126	186	312	50 40
Methuen	3,350	–	136	136	40 80
Middleton	805	–	25	25	31 40
Nahant	1,400	–	47	47	34 00
Newbury	8,950	8	260	268	30 00
Newburyport	10,950	237	240	477	43 60
North Andover	135	–	5	5	38 40
Peabody	68,100	2,340	343	2,683	39 40
Rockport	250	9	–	9	36 00
Rowley	17,150	49	482	531	31 00
Salem	13,900	324	155	479	34 50
Salisbury	3,700	25	130	155	42 00
Saugus	1,700	–	53	53	31 75
Swampscott	5,575	163	–	163	29 30
Topsfield	80	–	1	1	23 00
Wenham	125	–	2	2	18 40
West Newbury	900	–	39	39	44 00
Totals	$353,294	$6,121	$6,401	$12,522	–
FRANKLIN					
Ashfield	$5,500	$45	$122	$167	$30 50
Bernardston	375	–	11	11	30 60
Buckland	300	–	7	7	24 20
Charlemont	–	–	–	–	–
Colrain	–	–	–	–	–
Conway	–	–	–	–	–
Deerfield	–	–	–	–	–
Erving	–	–	–	–	–
Gill	–	–	–	–	–
Greenfield	15,750	19	532	551	35 00
Hawley	6,650	–	232	232	35 00
Heath	–	–	–	–	–
Leverett	1,050	–	38	38	36 50
Leyden	3,500	–	122	122	35 00
Monroe	–	–	–	–	–
Montague	–	–	–	–	–
New Salem	–	–	–	–	–
Northfield	375	–	13	13	35 00
Orange	420	–	17	17	41 00
Rowe	–	–	–	–	–
Shelburne	–	–	–	–	–
Shutesbury*	3,220	19	58	77	24 00
Sunderland	880	–	30	30	35 00
Warwick	625	20	5	25	41 00
Wendell	100	–	3	3	33 00
Whately	2,285	–	59	59	26 00
Totals	$41,030	$103	$1,249	$1,352	–

*No report received. Figures taken from Town Report of 1935.

between the 10th and 20th Days of December, 1935 — Continued.

Number of Horses Assessed.	Number of Cows Assessed.	Number of Sheep Assessed.	Number of Neat Cattle other than Cows Assessed.	Number of Swine Assessed.	Number of Dwelling Houses Assessed.	Number of Acres of Land Assessed.	Number and Value of Fowl Assessed.	
							Number.	Value.
–	–	–	–	–	–	–	–	–
–	–	–	–	–	–	10	–	–
–	–	–	–	–	–	–	–	–
–	–	–	–	–	–	–	–	–
–	–	–	–	–	–	–	–	–
–	–	–	–	–	–	–	–	–
–	–	–	–	–	–	9	–	–
–	–	–	–	–	–	19	–	–
–	–	–	–	–	–	–	–	–
–	–	–	–	–	2	26	–	–
–	–	–	–	–	2	–	–	–
–	–	–	–	–	–	–	–	–
–	–	–	–	–	1	–	–	–
–	–	–	–	–	–	–	–	–
–	–	–	–	–	–	–	–	–
–	–	–	–	–	–	–	–	–
–	–	–	–	–	–	–	–	–
–	–	–	–	–	4	57	–	–
–	–	–	–	–	–	–	–	–
–	–	–	–	–	2	26	–	–
–	–	–	–	–	9	13	–	–
–	17	–	–	–	–	–	–	–
–	–	–	–	–	3	16	–	–
–	–	–	–	–	–	–	–	–
–	–	–	–	–	–	–	–	–
–	–	–	–	–	5	12	–	–
–	–	–	–	–	1	1	–	–
–	–	–	–	–	–	10	–	–
–	–	–	–	–	1	–	–	–
–	–	–	–	–	3	6	–	–
–	5	–	–	–	3	1	–	–
–	–	–	–	–	–	–	–	–
–	–	–	–	–	3	3	–	–
–	–	–	–	–	–	–	–	–
1	–	–	–	–	3	74	–	–
–	–	–	–	–	1	–	–	–
–	–	–	–	–	2	2	–	–
–	–	–	–	–	–	1	–	–
–	–	–	–	–	–	–	–	–
–	–	–	–	–	–	2	–	–
–	–	–	–	–	–	3	–	–
–	–	–	–	–	1	11	–	–
1	22	–	–	–	46	264	–	–
–	–	–	–	–	1	68	–	–
–	–	–	–	–	–	130	–	–
–	–	–	–	–	–	9	–	–
–	–	–	–	–	–	–	–	–
–	–	–	–	–	–	–	–	–
–	–	–	–	–	–	–	–	–
–	–	–	–	–	–	–	–	–
–	–	–	–	–	–	–	–	–
–	–	–	–	–	–	–	–	–
–	–	–	–	–	5	–	–	–
–	–	–	–	–	2	672	–	–
–	–	–	–	–	–	–	–	–
–	–	–	–	–	1	27	–	–
–	–	–	–	–	1	42	–	–
–	–	–	–	–	–	–	–	–
–	–	–	–	–	–	–	–	–
–	–	–	–	–	–	–	–	–
–	–	–	–	–	1	5	–	–
–	–	–	–	–	–	4	–	–
–	–	–	–	–	–	–	–	–
–	–	–	–	–	–	–	–	–
–	–	–	–	–	1	118	–	–
–	–	–	–	–	1	1	–	–
–	–	–	–	–	–	25	–	–
–	–	–	–	–	–	11	–	–
–	–	–	–	–	2	45	–	–
–	–	–	–	–	15	1,157	–	–

TABLE I. — *Aggregates of Property and Taxes, as Assessed*

CITIES AND TOWNS	Number of Persons, Partnerships and Corporations Assessed			Value of Assessed Stock in Trade.	Value of Assessed Live Stock.	Value of Assessed Machinery.	Value of All Other Assessed Tangible Personal Property.
	On Real Estate.	On Personal Estate.	Total.				
HAMPDEN							
Agawam	8	–	8	–	–	–	–
Blandford	–	–	–	–	–	–	–
Brimfield	3	1	4	–	–	–	$3,000
Chester	1	–	1	–	–	–	–
Chicopee	12	2	14	–	$170	$8,000	–
East Longmeadow	–	–	–	–	–	–	–
Granville	–	1	1	–	–	2,320	–
Hampden	3	–	3	–	–	–	–
Holland	–	–	–	–	–	–	–
Holyoke	–	1	1	–	–	–	860
Longmeadow	1	–	1	–	–	–	–
Ludlow	4	–	4	–	–	–	–
Monson	1	–	1	–	–	–	–
Montgomery	–	–	–	–	–	–	–
Palmer	–	5	5	$22,000	–	–	450
Russell	–	–	–	–	–	–	–
Southwick	3	2	5	200	–	–	–
Springfield	4	30	34	15,930	150	3,260	2,240
Tolland	1	–	1	–	–	–	400
Wales	2	1	2	–	–	–	300
West Springfield	1	1	2	105	–	30	–
Westfield	–	4	4	360	–	–	2,200
Wilbraham	7	–	7	–	–	–	–
Totals	51	48	98	$38,595	$320	$13,610	$9,450
HAMPSHIRE							
Amherst	–	5	5	$4,000	$150	$2,420	$2,900
Belchertown	2	–	2	–	–	–	–
Chesterfield	–	–	–	–	–	–	–
Cummington	–	–	–	–	–	–	–
Easthampton	–	–	–	–	–	–	–
Enfield	–	–	–	–	–	–	–
Goshen	–	–	–	–	–	–	–
Granby	–	–	–	–	–	–	–
Greenwich	–	–	–	–	–	–	–
Hadley	–	–	–	–	–	–	–
Hatfield	1	–	1	–	–	–	–
Huntington	3	–	3	–	–	–	–
Middlefield	–	–	–	–	–	–	–
Northampton	1	3	4	5,900	–	–	3,010
Pelham	–	–	–	–	–	–	–
Plainfield	–	–	–	–	–	–	–
Prescott	–	–	–	–	–	–	–
South Hadley	–	–	–	–	–	–	–
Southampton	2	–	2	–	–	–	–
Ware	–	–	–	–	–	–	–
Westhampton	–	–	–	–	–	–	–
Williamsburg	–	1	1	–	–	–	2,000
Worthington	–	–	–	–	–	–	–
Totals	9	9	18	$9,900	$150	$2,420	$7,910
MIDDLESEX							
Acton	–	–	–	–	–	–	–
Arlington	1	10	11	$1,930	–	$385	$17,385
Ashby	–	–	–	–	–	–	–
Ashland	3	1	4	–	–	1,000	–
Ayer	1	–	1	–	–	–	–
Bedford	–	–	–	–	–	–	–
Belmont	2	–	2	–	–	–	–
Billerica	10	1	11	100	–	–	100
Boxborough	–	–	–	–	–	–	–
Burlington	–	–	–	–	–	–	–
Cambridge	–	26	26	22,300	–	3,600	37,000
Carlisle	3	1	4	–	–	–	3,520
Chelmsford	8	3	11	1,750	100	–	75
Concord	1	2	3	–	400	100	–
Dracut	3	–	3	–	–	–	–
Dunstable	–	–	–	–	–	–	–
Everett	–	2	2	1,500	–	50	–
Framingham	2	2	4	100	–	–	2,500
Groton	1	–	1	–	–	–	–
Holliston	–	–	–	–	–	–	–
Hopkinton	1	3	4	–	–	3,500	2,120
Hudson	1	4	5	15,790	–	200	–
Lexington	2	4	6	–	–	–	12,710

between the 10th and 20th Days of December, 1935 — Continued.

Total Value of Assessed Tangible Personal Estate.	Value of Assessed Real Estate.		
	Buildings, excluding Land.	Land, excluding Buildings.	Total.
–	$3,325	$200	$3,525
–	–	–	–
$3,000	–	600	600
–	–	3,175	3,175
8,170	13,300	7,580	20,880
–	–	–	–
2,320	–	–	–
–	–	1,050	1,050
–	–	–	–
860	–	–	–
–	–	600	600
–	2,125	1,585	3,710
–	–	50	50
–	–	–	–
22,450	–	–	–
–	–	–	–
200	325	380	705
21,580	16,950	1,900	18,850
400	1,400	50	1,450
300	2,100	2,395	4,495
135	–	10,000	10,000
2,560	–	–	–
–	1,065	19,620	20,685
$61,975	$40,590	$49,185	$89,775
$9,470	–	–	–
–	$500	$1,250	$1,750
–	–	–	–
–	–	–	–
–	–	–	–
–	–	–	–
–	–	–	–
–	–	–	–
–	–	–	–
–	–	–	–
–	–	100	100
–	4,850	3,200	8,050
–	–	–	–
8,910	1,000	2,000	3,000
–	–	–	–
–	–	–	–
–	–	–	–
–	–	–	–
–	2,100	675	2,775
–	–	–	–
–	–	–	–
2,000	–	–	–
–	–	–	–
$20,380	$8,450	$7,225	$15,675
–	–	–	–
$19,700	–	$2,100	$2,100
–	–	–	–
1,000	$4,420	1,430	5,850
–	2,700	300	3,000
–	–	–	–
–	–	2,065	2,065
200	7,450	2,475	9,925
–	–	–	–
–	–	–	–
62,900	–	–	–
3,520	1,145	665	1,810
1,925	8,950	4,035	12,985
500	–	300	300
–	–	515	515
–	–	–	–
1,550	–	–	–
2,600	–	400	400
–	75	25	100
–	–	–	–
5,620	1,800	250	2,050
15,990	–	100	100
12,710	–	7,720	7,720

TABLE I. — *Aggregates of Property and Taxes, as Assessed*

CITIES AND TOWNS	TOTAL VALUATION OF ASSESSED ESTATE.	TAXES ON THE PROPERTY SHOWN IN THIS TABLE.			RATE OF TOTAL TAX PER $1,000.
		On Personal Estate.	On Real Estate.	Total.	
HAMPDEN					
Agawam	$3,525	–	$121	$121	$34 60
Blandford	–	–	–	–	–
Brimfield	3,600	$102	20	122	34 00
Chester	3,175	–	136	136	43 00
Chicopee	29,050	339	866	1,205	41 50
East Longmeadow	–	–	–	–	–
Granville	2,320	55	–	55	24 00
Hampden	1,050	–	45	45	43 00
Holland	–	–	–	–	–
Holyoke	860	23	–	23	27 50
Longmeadow	600	–	17	17	29 00
Ludlow	3,710	–	170	170	46 00
Monson	50	–	2	2	45 90
Montgomery	–	–	–	–	–
Palmer	22,450	853	–	853	38 00
Russell	–	–	–	–	–
Southwick	905	7	26	33	37 50
Springfield	40,430	647	565	1,212	30 00
Tolland	1,850	12	45	57	31 00
Wales	4,795	11	171	182	38 00
West Springfield	10,135	4	336	340	33 60
Westfield	2,560	90	–	90	35 50
Wilbraham	20,685	–	662	662	32 00
Totals	$151,750	$2,143	$3,182	$5,325	–
HAMPSHIRE					
Amherst	$9,470	$301	–	$301	$31 80
Belchertown	1,750	–	$68	68	39 00
Chesterfield	–	–	–	–	–
Cummington	–	–	–	–	–
Easthampton	–	–	–	–	–
Enfield	–	–	–	–	–
Goshen	–	–	–	–	–
Granby	–	–	–	–	–
Greenwich	–	–	–	–	–
Hadley	–	–	–	–	–
Hatfield	100	–	2	2	26 50
Huntington	8,050	–	330	330	41 00
Middlefield	–	–	–	–	–
Northampton	11,910	283	95	378	31 80
Pelham	–	–	–	–	–
Plainfield	–	–	–	–	–
Prescott	–	–	–	–	–
South Hadley	–	–	–	–	–
Southampton	2,775	–	83	83	30 00
Ware	–	–	–	–	–
Westhampton	–	–	–	–	–
Williamsburg	2,000	72	–	72	36 00
Worthington	–	–	–	–	–
Totals	$36,055	$656	$578	$1,234	–
MIDDLESEX					
Acton	–	–	–	–	–
Arlington	$21,800	$650	$69	$719	$33 00
Ashby	–	–	–	–	–
Ashland	6,850	32	188	220	32 20
Ayer	3,000	–	104	104	34 80
Bedford	–	–	–	–	–
Belmont	2,065	–	55	55	26 65
Billerica	10,125	7	357	364	36 00
Boxborough	–	–	–	–	–
Burlington	–	–	–	–	–
Cambridge	62,900	2,578	–	2,578	41 00
Carlisle	5,330	100	51	151	28 40
Chelmsford	14,910	67	454	521	35 00
Concord	800	19	12	31	39 60
Dracut	515	–	26	26	51 00
Dunstable	–	–	–	–	–
Everett	1,550	51	–	51	33 40
Framingham	3,000	84	13	97	32 40
Groton	100	–	3	3	37 40
Holliston	–	–	–	–	–
Hopkinton	7,670	202	73	275	35 90
Hudson	16,090	788	5	793	49 30
Lexington	20,430	419	255	674	33 00

between the 10th and 20th Days of December, 1935 — Continued.

Number of Horses Assessed.	Number of Cows Assessed.	Number of Sheep Assessed.	Number of Neat Cattle other than Cows Assessed.	Number of Swine Assessed.	Number of Dwelling Houses Assessed.	Number of Acres of Land Assessed.	Number and Value of Fowl Assessed.	
							Number.	Value.
–	–	–	–	–	10	–	–	–
–	–	–	–	–	–	–	–	–
–	–	–	–	–	–	72	–	–
–	–	–	–	–	–	500	–	–
1	2	–	–	5	5	–	–	–
–	–	–	–	–	–	–	–	–
–	–	–	–	–	–	–	–	–
–	–	–	–	–	–	52	–	–
–	–	–	–	–	–	–	–	–
–	–	–	–	–	–	–	–	–
–	–	–	–	–	–	–	–	–
–	–	–	–	–	2	59	–	–
–	–	–	–	–	–	7	–	–
–	–	–	–	–	–	–	–	–
–	–	–	–	–	–	–	–	–
–	–	–	–	–	–	–	–	–
–	–	–	–	–	2	44	–	–
–	–	–	–	30	3	–	–	–
–	–	–	–	–	1	1	–	–
–	–	–	–	–	2	153	–	–
–	–	–	–	–	–	100	–	–
–	–	–	–	–	–	–	–	–
–	–	–	–	–	2	56	–	–
1	2	–	–	35	27	1,044	–	–
2	–	–	–	–	–	–	–	–
–	–	–	–	–	1	155	–	–
–	–	–	–	–	–	–	–	–
–	–	–	–	–	–	–	–	–
–	–	–	–	–	–	–	–	–
–	–	–	–	–	–	–	–	–
–	–	–	–	–	–	–	–	–
–	–	–	–	–	–	–	–	–
–	–	–	–	–	–	–	–	–
–	–	–	–	–	–	10	–	–
–	–	–	–	–	1	105	–	–
–	–	–	–	–	–	–	–	–
–	–	–	–	–	–	1	–	–
–	–	–	–	–	–	–	–	–
–	–	–	–	–	–	–	–	–
–	–	–	–	–	–	–	–	–
–	–	–	–	–	–	–	–	–
–	–	–	–	–	2	77	–	–
–	–	–	–	–	–	–	–	–
–	–	–	–	–	–	–	–	–
–	–	–	–	–	–	–	–	–
–	–	–	–	–	–	–	–	–
2	–	–	–	–	4	348	–	–
–	–	–	–	–	–	–	–	–
–	–	–	–	–	–	1	–	–
–	–	–	–	–	–	–	–	–
–	–	–	–	–	2	12	–	–
–	–	–	–	–	–	–	–	–
–	–	–	–	–	–	–	–	–
–	–	–	–	–	–	1	–	–
–	–	–	–	–	–	4	–	–
–	–	–	–	–	–	–	–	–
–	–	–	–	–	–	–	–	–
–	–	–	–	–	–	–	–	–
–	–	–	–	–	1	34	–	–
–	–	–	–	–	5	10	130	$100
–	–	–	–	95	–	1	–	–
–	–	–	–	–	–	1	–	–
–	–	–	–	–	–	–	–	–
–	–	–	–	–	–	–	–	–
–	–	–	–	–	–	–	–	–
–	–	–	–	–	1	–	–	–
–	–	–	–	–	–	–	–	–
–	–	–	–	–	1	1	–	–
–	–	–	–	–	–	–	–	–
–	–	–	–	–	–	67	–	–

TABLE I. — *Aggregates of Property and Taxes, as Assessed*

CITIES AND TOWNS	Number of Persons, Partnerships and Corporations Assessed			Value of Assessed Stock in Trade.	Value of Assessed Live Stock.	Value of Assessed Machinery.	Value of All Other Assessed Tangible Personal Property.
	On Real Estate.	On Personal Estate.	Total.				
MIDDLESEX—Con.							
Lincoln	1	–	1	–	–	–	–
Littleton	–	–	–	–	–	–	–
Lowell	3	8	11	$11,450	–	$300	$6,750
Malden	–	3	3	–	–	2,350	2,500
Marlborough	–	1	1	–	–	–	2,700
Maynard	5	–	5	–	–	–	–
Medford	–	–	–	–	–	–	–
Melrose	–	–	–	–	–	–	–
Natick	5	–	5	–	–	–	–
Newton	1	13	14	1,000	–	12,400	40,800
North Reading	2	–	2	–	–	–	–
Pepperell	–	–	–	–	–	–	–
Reading	1	–	1	–	–	–	–
Sherborn	–	1	1	–	–	3,000	–
Shirley	–	–	–	–	–	–	–
Somerville	–	9	9	2,000	–	35,700	1,600
Stoneham	–	12	12	9,675	–	–	2,900
Stow	1	–	1	–	–	–	–
Sudbury	1	–	1	–	–	–	–
Tewksbury	23	–	23	–	–	–	–
Townsend	8	–	8	–	–	–	–
Tyngsborough	–	–	–	–	–	–	–
Wakefield	4	2	6	–	–	–	7,750
Waltham	–	–	–	–	–	–	–
Watertown	1	4	5	–	–	17,650	1,030
Wayland	4	3	7	–	–	–	102,115
Westford	1	–	1	–	–	–	–
Weston	–	1	1	–	–	–	1,000
Wilmington	7	–	7	–	–	–	–
Winchester	–	–	–	–	–	–	4,350
Woburn	–	–	–	–	–	–	–
Totals	107	116	223	$67,595	$500	$80,235	$248,905
NANTUCKET							
Nantucket	3	9	12	$6,750	–	$3,100	$2,550
NORFOLK							
Avon	4	–	4	–	–	–	–
Bellingham	–	–	–	–	–	–	–
Braintree	–	–	–	–	–	–	–
Brookline	–	66	66	–	–	$5,300	$64,100
Canton	11	–	11	–	–	–	–
Cohasset	–	–	–	–	–	–	–
Dedham	1	6	7	$600	–	–	$19,075
Dover	–	3	3	–	–	–	23,750
Foxborough	13	2	15	–	–	–	850
Franklin	1	–	1	–	–	–	–
Holbrook	–	1	1	–	–	–	3,635
Medfield	–	–	–	–	–	–	–
Medway	2	–	2	–	–	–	–
Millis	–	–	–	–	–	–	–
Milton	–	2	2	–	–	–	4,800
Needham	8	9	17	–	–	6,800	20,225
Norfolk	–	–	–	–	–	–	–
Norwood	–	–	–	–	–	–	–
Plainville	–	–	–	–	–	–	–
Quincy	7	1	8	3,700	–	300	–
Randolph	2	–	2	–	–	–	–
Sharon	1	–	1	–	–	–	–
Stoughton	–	–	–	–	–	–	–
Walpole	1	4	5	–	–	2,000	1,690
Wellesley	4	4	8	–	800	400	13,725
Westwood	1	1	2	–	–	–	4,000
Weymouth	–	4	4	11,500	–	5,000	3,173
Wrentham	–	–	–	–	–	–	–
Totals	56	103	159	$15,800	$800	$19,800	$159,023
PLYMOUTH							
Abington	–	–	–	–	–	–	–
Bridgewater	1	–	1	–	–	–	–
Brockton	–	88	88	$100	–	$17,700	$50
Carver	1	–	1	–	–	–	–
Duxbury	3	2	5	–	–	–	4,693
East Bridgewater	2	–	2	–	–	–	–

between the 10th and 20th Days of December, 1935 — Continued.

Total Value of Assessed Tangible Personal Estate.	Value of Assessed Real Estate.		
	Buildings, excluding Land.	Land, excluding Buildings.	Total.
–	–	$500	$500
–	–	–	–
$18,500	$11,000	3,400	14,400
4,850	–	–	–
2,700	–	–	–
–	5,300	500	5,800
–	–	–	–
–	–	–	–
–	27,450	6,025	33,475
54,200	3,500	2,700	6,200
–	–	350	350
–	–	–	–
–	–	1,150	1,150
3,000	–	–	–
–	–	–	–
39,300	–	–	–
12,575	–	–	–
–	–	100	100
–	6,000	400	6,400
–	11,425	6,420	17,845
–	17,600	3,465	21,065
–	–	–	–
7,750	1,450	575	2,025
–	–	–	–
18,680	4,500	–	4,500
102,115	3,500	950	4,450
–	10,800	–	10,800
1,000	–	–	–
–	4,600	600	5,200
4,350	7,000	–	7,000
–	–	–	–
$397,235	$140,665	$49,515	$190,180
$12,400	$6,600	$1,850	$8,450
–	$3,150	$1,000	$4,150
–	–	–	–
–	–	–	–
$69,400	–	–	–
–	33,550	19,900	53,450
–	–	–	–
19,675	2,500	1,000	3,500
23,750	–	–	–
850	6,000	6,600	12,600
–	–	400	400
3,635	–	–	–
–	–	–	–
–	–	2,450	2,450
–	–	–	–
4,800	–	–	–
27,025	–	3,175	3,175
–	–	–	–
–	–	–	–
–	–	–	–
4,000	10,950	300	11,250
–	3,700	300	4,000
–	–	400	400
–	–	–	–
3,690	450	1,000	1,450
14,925	6,800	1,450	8,250
4,000	–	2,100	2,100
19,673	8,900	1,000	9,900
–	–	–	–
$195,423	$76,000	$41,075	$117,075
–	–	–	–
–	–	115	$115
$17,850	–	–	–
–	–	815	815
4,693	$4,300	690	4,990
–	–	300	300

TABLE I. — *Aggregates of Property and Taxes, as Assessed*

CITIES AND TOWNS	TOTAL VALUATION OF ASSESSED ESTATE.	TAXES ON THE PROPERTY SHOWN IN THIS TABLE.			RATE OF TOTAL TAX PER $1,000.
		On Personal Estate.	On Real Estate.	Total.	
MIDDLESEX—Con					
Lincoln	$500	–	$13	$13	$27 00
Littleton	–	–	–	–	–
Lowell	32,900	$751	584	1,335	40 60
Malden	4,850	173	–	173	35 80
Marlborough	2,700	88	–	88	32 60
Maynard	5,800	–	252	252	43 60
Medford	–	–	–	–	–
Melrose	–	–	–	–	–
Natick	33,475	–	1,164	1,164	34 80
Newton	60,400	1,452	166	1,618	26 80
North Reading	350	–	11	11	32 50
Pepperell	–	–	–	–	–
Reading	1,150	–	36	36	32 00
Sherborn	3,000	98	–	98	32 70
Shirley	–	–	–	–	–
Somerville	39,300	1,516	–	1,516	38 60
Stoneham	12,575	402	–	402	32 00
Stow	100	–	3	3	31 50
Sudbury	6,400	–	192	192	30 00
Tewksbury	17,845	–	528	528	29 60
Townsend	21,065	–	730	730	34 70
Tyngsborough	–	–	–	–	–
Wakefield	9,775	263	69	332	34 00
Waltham	–	–	–	–	–
Watertown	23,180	624	150	774	33 40
Wayland	106,565	2,992	130	3,122	29 30
Westford	10,800	–	422	422	39 10
Weston	1,000	24	–	24	24 50
Wilmington	5,200	–	189	189	36 40
Winchester	11,350	118	190	308	27 20
Woburn	–	–	–	–	–
Totals	$587,415	$13,498	$6,494	$19,992	–
NANTUCKET					
Nantucket	$20,850	$310	$211	$521	$25 00
NORFOLK					
Avon	$4,150	–	$165	$165	$39 80
Bellingham	–	–	–	–	–
Braintree	–	–	–	–	–
Brookline	69,400	$1,617	–	1,617	23 30
Canton	53,450	–	2,212	2,212	41 40
Cohasset	–	–	–	–	–
Dedham	23,175	668	119	787	34 00
Dover	23,750	515	–	515	21 70
Foxborough	13,450	31	458	489	36 40
Franklin	400	–	13	13	32 80
Holbrook	3,635	146	–	146	40 20
Medfield	–	–	–	–	–
Medway	2,450	–	78	78	32 00
Millis	–	–	–	–	–
Milton	4,800	133	–	133	27 80
Needham	30,200	764	90	854	28 30
Norfolk	–	–	–	–	–
Norwood	–	–	–	–	–
Plainville	–	–	–	–	–
Quincy	15,250	137	387	524	34 40
Randolph	4,000	–	165	165	41 40
Sharon	400	–	13	13	32 60
Stoughton	–	–	–	–	–
Walpole	5,140	116	45	161	31 40
Wellesley	23,175	343	190	533	23 00
Westwood	6,100	98	51	149	24 50
Weymouth	29,573	502	252	754	25 50
Wrentham	–	–	–	–	–
Totals	$312,498	$5,070	$4,238	$9,308	–
PLYMOUTH					
Abington	–	–	–	–	–
Bridgewater	$115	–	$5	$5	$45 00
Brockton	17,850	$671	–	671	37 60
Carver	815	–	19	19	23 50
Duxbury	9,683	110	117	227	23 50
East Bridgewater	300	–	10	10	34 00

between the 10th and 20th Days of December, 1935 — Continued.

Number of Horses Assessed.	Number of Cows Assessed.	Number of Sheep Assessed.	Number of Neat Cattle other than Cows Assessed.	Number of Swine Assessed.	Number of Dwelling Houses Assessed.	Number of Acres of Land Assessed.	Number and Value of Fowl Assessed.	
							Number.	Value.
–	–	–	–	–	–	–	–	–
–	–	–	–	–	–	–	–	–
–	–	–	–	–	3	–	–	–
–	–	–	–	–	–	–	–	–
–	–	–	–	–	–	–	–	–
–	–	–	–	–	4	1	–	–
–	–	–	–	–	–	–	–	–
–	–	–	–	–	–	–	–	–
–	–	–	–	–	5	1	–	–
–	–	–	–	–	1	1	–	–
–	–	–	–	–	–	1	–	–
–	–	–	–	–	–	–	–	–
–	–	–	–	–	–	1	–	–
–	–	–	–	–	–	–	–	–
–	–	–	–	–	–	–	–	–
–	–	–	–	–	–	–	–	–
–	–	–	–	–	–	–	–	–
–	–	–	–	–	–	–	–	–
–	–	–	–	–	–	–	–	–
–	–	–	–	–	4	1	–	–
–	–	–	–	–	13	47	–	–
–	–	–	–	–	7	84	–	–
–	–	–	–	–	–	–	–	–
–	–	–	–	–	1	–	–	–
–	–	–	–	–	–	–	–	–
–	–	–	–	–	1	–	–	–
–	–	–	–	–	4	1	–	–
–	–	–	–	–	–	–	–	–
–	–	–	–	–	–	–	–	–
–	–	–	–	–	4	2	–	–
–	–	–	–	–	1	–	–	–
–	–	–	–	–	–	–	–	–
–	–	–	–	95	58	272	130	$100
–	–	–	–	–	2	–	–	–
–	–	–	–	–	2	5	–	–
–	–	–	–	–	–	–	–	–
–	–	–	–	–	–	–	–	–
–	–	–	–	–	–	–	–	–
–	–	–	–	–	11	153	–	–
–	–	–	–	–	–	–	–	–
–	–	–	–	–	1	2	–	–
–	–	–	–	–	–	–	–	–
–	–	–	–	–	4	90	–	–
–	–	–	–	–	–	13	–	–
–	–	–	–	–	–	–	–	–
–	–	–	–	–	–	–	–	–
–	–	–	–	–	–	24	–	–
–	–	–	–	–	–	–	–	–
–	–	–	–	–	–	–	–	–
–	–	–	–	–	–	3	–	–
–	–	–	–	–	–	–	–	–
–	–	–	–	–	–	–	–	–
–	–	–	–	–	–	–	–	–
–	–	–	–	–	1	1	–	–
–	–	–	–	–	1	1	–	–
–	–	–	–	–	–	13	–	–
–	–	–	–	–	–	–	–	–
–	–	–	–	–	–	6	–	–
2	5	–	3	–	1	1	75	$50
–	–	–	–	–	–	31	–	–
–	–	–	–	–	4	–	–	–
–	–	–	–	–	–	–	–	–
2	5	–	3	–	25	343	75	$50
–	–	–	–	–	–	–	–	–
–	–	–	–	–	–	9	–	–
–	–	–	–	–	–	–	–	–
–	–	–	–	–	–	3	–	–
–	–	–	–	–	1	7	–	–
–	–	–	–	–	–	15	–	–

TABLE I. — *Aggregates of Property and Taxes, as Assessed*

CITIES AND TOWNS	Number of Persons, Partnerships and Corporations Assessed			Value of Assessed Stock in Trade.	Value of Assessed Live Stock.	Value of Assessed Machinery.	Value of All Other Assessed Tangible Personal Property.
	On Real Estate.	On Personal Estate.	Total.				
PLYMOUTH—Con.							
Halifax	3	–	3	–	–	–	–
Hanover	–	–	–	–	–	–	–
Hanson	6	3	9	–	–	–	$500
Hingham	3	–	3	–	–	–	–
Hull	1	1	2	–	–	–	400
Kingston	–	–	–	–	–	–	–
Lakeville	–	–	–	–	–	–	–
Marion	–	–	–	–	–	–	–
Marshfield	6	4	10	$1,000	$400	–	200
Mattapoisett	1	1	2	–	–	$450	–
Middleborough	1	–	1	–	–	–	–
Norwell	1	4	5	1,000	–	–	800
Pembroke	1	–	1	–	–	–	–
Plymouth	6	4	10	–	–	–	125
Plympton	–	–	–	–	–	–	–
Rochester	–	–	–	–	–	–	–
Rockland	–	–	–	–	–	–	–
Scituate	–	–	–	–	–	–	–
Wareham	25	6	31	300	1,650	–	1,700
West Bridgewater	–	–	–	–	–	–	–
Whitman	–	–	–	–	–	–	–
Totals	61	113	174	$2,400	$2,050	$18,150	$8,468
SUFFOLK							
Boston	19	108	127	$323,900	–	$1,288,500	$106,600
Chelsea	–	2	2	–	–	–	11,600
Revere	1	8	9	300	–	2,550	1,000
Winthrop	2	23	25	–	–	–	12,000
Totals	22	141	163	$324,200	–	$1,291,050	$131,200
WORCESTER							
Ashburnham	1	–	1	–	–	–	–
Athol	–	–	–	–	–	–	–
Auburn	1	–	1	–	–	$100	–
Barre	1	2	3	–	$1,340	–	–
Berlin	–	–	–	–	–	–	–
Blackstone	–	–	–	–	–	–	–
Bolton	–	–	–	–	–	–	–
Boylston	–	–	–	–	–	–	–
Brookfield	1	–	1	–	–	–	–
Charlton	–	–	–	–	–	–	–
Clinton	8	1	9	$3,200	–	–	–
Dana	–	–	–	–	–	–	–
Douglas	1	2	3	1,000	–	100	$300
Dudley	5	–	5	–	–	–	–
East Brookfield	–	–	–	–	–	–	–
Fitchburg	4	4	8	275	–	25	4,900
Gardner	–	–	–	–	–	–	–
Grafton	3	–	3	–	–	–	–
Hardwick	2	–	2	–	–	–	–
Harvard	1	3	4	3,207	–	–	1,098
Holden	3	1	4	–	300	–	–
Hopedale	–	–	–	–	–	–	–
Hubbardston	1	–	1	–	–	–	–
Lancaster	7	–	7	–	–	–	–
Leicester	–	–	–	–	–	–	–
Leominster	5	7	12	–	350	–	10,775
Lunenburg	–	1	1	–	–	–	1,600
Mendon	–	–	–	–	–	–	–
Milford	1	1	2	3,000	–	–	–
Millbury	9	1	10	–	–	–	1,500
Millville	–	–	–	–	–	–	–
New Braintree	1	–	1	–	–	–	–
North Brookfield	2	–	2	–	–	–	–
Northborough	–	–	–	–	–	–	–
Northbridge	1	1	2	–	–	380	–
Oakham	–	–	–	–	–	–	–
Oxford	2	3	5	200	2,355	–	–
Paxton	–	–	–	–	–	–	–
Petersham	–	1	1	–	–	–	5,200
Phillipston	–	–	–	–	–	–	–
Princeton	1	1	2	9,200	–	–	–
Royalston	3	–	3	–	–	–	–
Rutland	1	1	1	–	–	–	215

between the 10th and 20th Days of December, 1935 — Continued.

Total Value of Assessed Tangible Personal Estate.	Value of Assessed Real Estate.		
	Buildings, excluding Land.	Land, excluding Buildings.	Total.
–	$1,200	$450	$1,650
–	–	–	–
$500	4,650	2,250	6,900
–	3,000	1,250	4,250
400	4,700	980	5,680
–	–	–	–
–	–	–	–
–	–	–	–
1,600	5,800	2,275	8,075
450	1,690	810	2,500
–	–	100	100
1,800	–	600	600
–	2,050	550	2,600
125	1,100	875	1,975
–	–	–	–
–	–	–	–
–	–	–	–
–	–	–	–
3,650	21,750	2,210	23,960
–	–	–	–
–	–	–	–
$31,068	$50,240	$14,270	$64,510
$1,719,000	$181,100	$416,600	$597,700
11,600	–	–	–
3,850	–	200	200
12,000	125,500	5,600	131,100
$1,746,450	$306,600	$422,400	$729,000
–	$700	$200	$900
–	–	–	–
$100	–	–	–
1,340	–	300	300
–	–	–	–
–	–	–	–
–	–	–	–
–	–	220	220
–	1,600	200	1,800
–	–	–	–
3,200	29,400	5,600	35,000
–	–	–	–
1,400	–	300	300
–	600	230	830
–	–	–	–
5,200	200	525	725
–	–	–	–
–	15	2,975	2,990
–	1,350	200	1,550
4,305	200	–	200
300	3,500	1,630	5,130
–	–	–	–
–	200	–	200
–	17,800	4,100	21,900
–	–	–	–
11,125	5,600	1,390	6,990
1,600	–	–	–
–	–	–	–
3,000	2,000	1,900	3,900
1,500	11,550	6,500	18,050
–	–	–	–
–	–	100	100
–	300	200	500
–	–	–	–
380	–	100	100
–	–	–	–
2,555	1,800	300	2,100
–	–	–	–
5,200	–	–	–
–	–	–	–
9,200	400	100	500
–	700	950	1,650
215	925	715	1,640

TABLE I. — *Aggregates of Property and Taxes, as Assessed*

CITIES AND TOWNS	TOTAL VALUATION OF ASSESSED ESTATE.	TAXES ON THE PROPERTY SHOWN IN THIS TABLE.			RATE OF TOTAL TAX PER $1,000.
		On Personal Estate.	On Real Estate.	Total.	
PLYMOUTH—Con.					
Halifax	$1,650	–	$47	$47	$29 00
Hanover	–	–	–	–	–
Hanson	7,400	$20	276	296	40 00
Hingham	4,250	–	120	120	28 25
Hull	6,080	13	179	192	31 60
Kingston	–	–	–	–	–
Lakeville	–	–	–	–	–
Marion	–	–	–	–	–
Marshfield	9,675	49	250	299	31 00
Mattapoisett	2,950	10	57	67	23 00
Middleborough	100	–	3	3	38 20
Norwell	2,400	63	21	84	35 00
Pembroke	2,600	–	92	92	35 40
Plymouth	2,100	3	57	60	28 80
Plympton	–	–	–	–	–
Rochester	–	–	–	–	–
Rockland	–	–	–	–	–
Scituate	–	–	–	–	–
Wareham	27,610	99	651	750	27 20
West Bridgewater	–	–	–	–	–
Whitman	–	–	–	–	–
Totals	$95,578	$1,038	$1,904	$2,942	–
SUFFOLK					
Boston	$2,316,700	$63,603	$22,114	$85,717	$37 00
Chelsea	11,600	496	–	496	42 80
Revere	4,050	159	8	167	41 40
Winthrop	143,100	324	3,539	3,863	27 00
Totals	$2,475,450	$64,582	$25,661	$90,243	–
WORCESTER					
Ashburnham	$900	–	$39	$39	$43 80
Athol	–	–	–	–	–
Auburn	100	$4	–	4	41 00
Barre	1,640	51	11	62	38 00
Berlin	–	–	–	–	–
Blackstone	–	–	–	–	–
Bolton	–	–	–	–	–
Boylston	220	–	9	9	43 00
Brookfield	1,800	–	62	62	34 50
Charlton	–	–	–	–	–
Clinton	38,200	117	1,281	1,398	36 60
Dana	–	–	–	–	–
Douglas	1,700	45	9	54	32 00
Dudley	830	–	39	39	48 00
East Brookfield	–	–	–	–	–
Fitchburg	5,925	170	24	194	32 80
Gardner	–	–	–	–	–
Grafton	2,990	–	147	147	49 25
Hardwick	1,550	–	75	75	49 00
Harvard	4,505	107	5	112	25 00
Holden	5,430	11	195	206	38 00
Hopedale	–	–	–	–	–
Hubbardston	200	11	–	11	52 60
Lancaster	21,900	–	876	876	40 00
Leicester	–	–	–	–	–
Leominster	18,115	378	237	615	34 00
Lunenburg	1,600	45	–	45	28 50
Mendon	–	–	–	–	–
Milford	6,900	107	140	247	35 90
Millbury	19,550	58	698	756	38 70
Millville	–	–	–	–	–
New Braintree	100	–	2	2	27 00
North Brookfield	500	–	17	17	34 00
Northborough	–	–	–	–	–
Northbridge	480	14	3	17	36 00
Oakham	–	–	–	–	–
Oxford	4,655	118	97	215	46 20
Paxton	–	–	–	–	–
Petersham	5,200	141	–	141	27 20
Phillipston	–	–	–	–	–
Princeton	9,700	300	16	316	32 60
Royalston	1,650	–	57	57	34 60
Rutland	1,855	6	52	58	31 70

between the 10th and 20th Days of December, 1935 — Continued.

Number of Horses Assessed.	Number of Cows Assessed.	Number of Sheep Assessed.	Number of Neat Cattle other than Cows Assessed.	Number of Swine Assessed.	Number of Dwelling Houses Assessed.	Number of Acres of Land Assessed.	Number and Value of Fowl Assessed.	
							Number.	Value.
–	–	–	–	–	1	–	–	–
–	–	–	–	–	–	–	–	–
–	–	–	–	–	2	52	–	–
–	–	–	–	–	2	18	–	–
–	–	–	–	–	1	–	–	–
–	–	–	–	–	–	–	–	–
–	–	–	–	–	–	–	–	–
–	–	–	–	–	–	–	–	–
–	–	–	–	–	4	1	400	$400
–	–	–	–	–	1	1	–	–
–	–	–	–	–	–	–	–	–
–	–	–	–	–	–	22	–	–
–	–	–	–	–	–	–	–	–
–	–	–	–	–	5	3	–	–
–	–	–	–	–	–	–	–	–
–	–	–	–	–	–	–	–	–
–	–	–	–	–	–	–	–	–
–	–	–	–	–	–	–	–	–
–	–	–	–	–	–	–	–	–
–	22	–	–	–	16	3	–	–
–	–	–	–	–	–	–	–	–
–	–	–	–	–	–	–	–	–
–	22	–	–	–	33	134	400	$400
–	–	–	–	–	2	3	–	–
–	–	–	–	–	–	–	–	–
–	–	–	–	–	–	–	–	–
–	–	–	–	–	2	–	–	–
–	–	–	–	–	4	3	–	–
–	–	–	–	–	1	–	–	–
–	–	–	–	–	–	–	–	–
–	–	–	–	–	–	–	–	–
2	22	–	11	–	–	9	800	$360
–	–	–	–	–	–	–	–	–
–	–	–	–	–	–	–	–	–
–	–	–	–	–	–	–	–	–
–	–	–	–	–	–	22	–	–
–	–	–	–	–	1	1	–	–
–	–	–	–	–	–	–	–	–
–	–	–	–	–	7	2	–	–
–	–	–	–	–	–	–	–	–
–	–	–	–	–	–	46	–	–
–	–	–	–	–	2	10	–	–
–	–	–	–	–	–	–	–	–
–	–	–	–	–	1	9	–	–
–	–	–	–	–	–	–	–	–
–	–	–	–	–	–	133	–	–
–	–	–	–	–	–	4	–	–
–	–	–	–	–	1	–	–	–
–	–	–	–	–	1	17	–	–
–	–	–	–	–	–	–	–	–
–	–	–	–	–	1	–	–	–
–	–	–	–	–	5	56	–	–
–	–	–	–	–	–	–	–	–
–	7	–	–	–	1	1	–	–
–	–	–	–	–	–	–	–	–
–	–	–	–	–	–	–	–	–
–	–	–	–	–	–	–	–	–
–	–	–	–	–	6	120	–	–
–	–	–	–	–	–	–	–	–
–	–	–	–	–	–	1	–	–
–	–	–	–	–	–	–	–	–
–	–	–	–	–	–	–	–	–
–	–	–	–	–	–	–	–	–
–	–	–	–	–	–	–	–	–
8	30	12	7	–	2	4	–	–
–	–	–	–	–	–	–	–	–
–	–	–	–	–	–	–	–	–
–	–	–	–	–	–	–	–	–
–	–	–	–	–	1	–	–	–
–	–	–	–	–	1	102	–	–
–	–	–	–	–	1	40	–	–

TABLE I. — *Aggregates of Property and Taxes, as Assessed*

CITIES AND TOWNS	Number of Persons, Partnerships and Corporations Assessed			Value of Assessed Stock in Trade.	Value of Assessed Live Stock.	Value of Assessed Machinery.	Value of All Other Assessed Tangible Personal Property.
	On Real Estate.	On Personal Estate.	Total.				
WORCESTER—Con.							
Shrewsbury	–	1	1	–	$155	–	–
Southborough	1	–	1	–	–	–	–
Southbridge	–	–	–	–	–	–	–
Spencer	2	1	3	$500	–	–	–
Sterling	4	2	6	9,000	–	–	–
Sturbridge	–	–	–	–	–	–	–
Sutton	3	–	3	–	–	–	–
Templeton	1	–	1	–	–	–	–
Upton	3	–	3	–	–	–	–
Uxbridge	2	1	3	3,700	–	–	–
Warren	1	–	1	–	–	–	–
Webster	2	1	3	–	–	–	1,400
West Boylston	1	–	1	–	–	–	–
West Brookfield	–	–	–	–	–	–	–
Westborough	1	–	1	–	–	–	–
Westminster	–	–	–	–	–	–	–
Winchendon	1	1	2	–	485	100	–
Worcester	34	27	61	3,550	350	5,550	10,550
Totals	121	64	184	$36,832	$5,335	$6,255	$37,538

TABLE I. — *Aggregates of Property and Taxes, as Assessed*

CITIES AND TOWNS	Total Valuation of Assessed Estate.	Taxes on the Property shown in This Table.			Rate of Total Tax per $1,000.
		On Personal Estate.	On Real Estate.	Total.	
WORCESTER–Con.					
Shrewsbury	$155	$5	–	$5	$33 00
Southborough	2,500	–	$93	93	37 40
Southbridge	–	–	–	–	–
Spencer	950	17	16	33	35 00
Sterling	27,950	324	682	1,006	36 00
Sturbridge	–	–	–	–	–
Sutton	4,425	–	181	181	41 00
Templeton	1,400	–	65	65	47 00
Upton	2,630	–	111	111	42 50
Uxbridge	6,615	109	86	195	29 60
Warren	300	–	14	14	47 00
Webster	10,700	51	337	388	36 30
West Boylston	3,100	–	108	108	34 90
West Brookfield	–	–	–	–	–
Westborough	4,000	–	128	128	32 00
Westminster	–	–	–	–	–
Winchendon	685	26	4	30	44 00
Worcester	96,300	716	2,731	3,447	35 80
Totals	$319,905	$2,931	$8,647	$11,578	–

between the 10th and 20th Days of December, 1935 — Continued.

Total Value of Assessed Tangible Personal Estate.	Value of Assessed Real Estate.		
	Buildings, excluding Land.	Land, excluding Buildings.	Total.
$155	–	–	–
–	$2,200	$300	$2,500
–	–	–	–
500	–	450	450
9,000	18,800	150	18,950
–	–	–	–
–	3,175	1,250	4,425
–	1,200	200	1,400
–	1,775	855	2,630
3,700	2,400	515	2,915
–	300	–	300
1,400	6,950	2,350	9,300
–	2,500	600	3,100
–	–	–	–
–	3,500	500	4,000
–	–	–	–
585	–	100	100
20,000	59,000	17,300	76,300
$85,960	$180,640	$53,305	$233,945

between the 10th and 20th Days of December, 1935 — Concluded.

Number of Horses Assessed.	Number of Cows Assessed.	Number of Sheep Assessed.	Number of Neat Cattle other than Cows Assessed.	Number of Swine Assessed.	Number of Dwelling Houses Assessed.	Number of Acres of Land Assessed.	Number and Value of Fowl Assessed.	
							Number.	Value.
1	2	–	–	–	–	–	–	–
–	–	–	–	–	1	3	–	–
–	–	–	–	–	–	–	–	–
–	–	–	–	–	–	20	–	–
–	–	–	–	–	2	2	–	–
–	–	–	–	–	–	–	–	–
–	–	–	–	–	3	48	–	–
–	–	–	–	–	1	–	–	–
–	–	–	–	–	2	–	–	–
–	–	–	–	–	2	12	–	–
–	–	–	–	–	–	–	–	–
–	–	–	–	–	2	–	–	–
–	–	–	–	–	1	1	–	–
–	–	–	–	–	–	–	–	–
–	–	–	–	–	1	–	–	–
–	–	–	–	–	–	–	–	–
–	8	–	–	–	–	–	170	$85
2	–	–	–	–	10	2	100	100
13	69	12	18	–	57	665	1,070	$545

TABLE II. — *Aggregates of Property and Taxes, as Assessed Recapitulation.*

COUNTIES.	Number of Persons, Partnerships and Corporations Assessed			Value of Assessed Stock in Trade.	Value of Assessed Live Stock.	Value of Assessed Machinery.	Value of All Other Assessed Tangible Personal Property.
	On Real Estate.	On Personal Estate.	Total				
Barnstable	45	39	85	$8,910	–	$7,125	$34,797
Berkshire	20	13	31	1,800	$160	2,000	279,274
Bristol	43	34	77	23,215	1,160	4,925	30,935
Dukes County	5	1	5	–	–	1,200	–
Essex	252	142	394	90,725	1,250	16,800	56,864
Franklin	25	8	32	–	200	–	3,150
Hampden	51	48	98	38,595	320	13,610	9,450
Hampshire	9	9	18	9,900	150	2,420	7,910
Middlesex	107	116	223	67,595	500	80,235	248,905
Nantucket	3	9	12	6,750	–	3,100	2,550
Norfolk	56	103	159	15,800	800	19,800	159,023
Plymouth	61	113	174	2,400	2,050	18,150	8,468
Suffolk	22	141	163	324,200	–	1,291,050	131,200
Worcester	121	64	184	36,832	5,335	6,255	37,538
State	820	840	1,655	$626,722	$11,925	$1,466,670	$1,010,064

TABLE II. — *Aggregates of Property and Taxes, as Assessed Recapitulation* — Concluded

COUNTIES.	Total Valuation of Assessed Estate.	Taxes on the Property shown in This Table.		
		On Personal Estate.	On Real Estate.	Total.
Barnstable	$200,037	$1,348	$3,744	$5,092
Berkshire	304,249	8,555	755	9,310
Bristol	147,405	2,151	2,800	4,951
Dukes County	2,360	20	23	43
Essex	353,294	6,121	6,401	12,522
Franklin	41,030	103	1,249	1,352
Hampden	151,750	2,143	3,182	5,325
Hampshire	36,055	656	578	1,234
Middlesex	587,415	13,498	6,494	19,992
Nantucket	20,850	310	211	521
Norfolk	312,498	5,070	4,238	9,308
Plymouth	95,578	1,038	1,904	2,942
Suffolk	2,475,450	64,582	25,661	90,243
Worcester	319,905	2,931	8,647	11,578
State	$5,047,876	$108,526	$65,887	$174,413

between the 10th and 20th Days of December, 1935.

Recapitulation.

Total Value of Assessed Tangible Personal Estate.	Value of Assessed Real Estate.		
	Buildings, excluding Land.	Land, excluding Buildings.	Total.
$50,832	$34,740	$114,465	$149,205
283,234	13,400	7,615	21,015
60,235	66,535	20,635	87,170
1,200	300	860	1,160
165,639	123,035	64,620	187,655
3,350	22,305	15,375	37,680
61,975	40,590	49,185	89,775
20,380	8,450	7,225	15,675
397,235	140,665	49,515	190,180
12,400	6,600	1,850	8,450
195,423	76,000	41,075	117,075
31,068	50,240	14,270	64,510
1,746,450	306,600	422,400	729,000
85,960	180,640	53,305	233,945
$3,115,381	$1,070,100	$862,395	$1,932,495

between the 10th and 20th Days of December, 1935 — Concluded.

Recapitulation — Concluded.

Number of Horses Assessed.	Number of Cows Assessed.	Number of Sheep Assessed.	Number of Neat Cattle other than Cows Assessed.	Number of Swine Assessed.	Number of Dwelling Houses Assessed.	Number of Acres of Land Assessed.	Number and Value of Fowl Assessed.	
							Number.	Value.
–	–	–	–	–	10	327	–	–
–	–	–	12	–	14	37	50	$25
3	13	–	–	–	24	273	–	–
–	–	–	–	–	–	19	–	–
1	22	–	–	–	46	264	–	–
–	–	–	–	–	15	1,157	–	–
1	2	–	–	35	27	1,044	–	–
2	–	–	–	–	4	348	–	–
–	–	–	–	95	58	272	130	100
–	–	–	–	–	2	–	–	–
2	5	–	3	–	25	343	75	50
–	22	–	–	–	33	134	400	400
–	–	–	–	–	4	3	–	–
13	69	12	18	–	57	665	1,070	545
22	133	12	33	130	319	4,886	1,725	$1,120

TABLE III. — *Contains the Combined Figures from Certain of the More Important Columns of Table III of Part I of this Document for 1935 and those of the Corresponding Columns of Table I of this Part, so as to give the Total Assessments of 1935 in One Table.*

	Total Value of Assessed Tangible Personal Estate.	Total Value of Assessed Real Estate.	Total Valuation of Assessed Estate January 1, 1935.	Total Tax on Property shown in This Table.
BARNSTABLE				
Barnstable	$2,331,270	$21,299,210	$23,630,480	$628,569
Bourne	1,122,665	8,366,285	9,488,950	261,894
Brewster	122,816	2,036,430	2,159,246	55,276
Chatham	559,100	5,162,860	5,721,960	144,765
Dennis	354,425	3,301,150	3,655,575	131,600
Eastham	100,370	1,157,250	1,257,620	33,955
Falmouth	1,877,364	20,004,222	21,881,586	586,425
Harwich	433,540	5,702,310	6,135,850	120,876
Mashpee	63,070	843,600	906,670	31,458
Orleans	323,364	3,455,970	3,779,334	96,375
Provincetown	310,778	3,751,325	4,062,103	142,785
Sandwich	275,175	2,327,775	2,602,950	73,534
Truro	76,053	1,487,045	1,563,098	32,355
Wellfleet	167,581	1,853,544	2,021,125	51,738
Yarmouth	451,225	4,425,475	4,876,700	169,708
Totals	$8,568,796	$85,174,451	$93,743,247	$2,561,313
BERKSHIRE				
Adams	$2,507,350	$8,125,750	$10,633,100	$372,158
Alford	48,205	226,336	274,541	8,236
Becket	148,797	700,035	848,832	35,140
Cheshire	180,590	982,175	1,162,765	47,673
Clarksburg	208,719	496,867	705,586	22,860
Dalton	1,257,094	4,520,850	5,777,944	196,450
Egremont	145,681	771,580	917,261	20,179
Florida	135,701	1,262,061	1,397,762	40,535
Great Barrington	1,242,920	7,368,960	8,611,880	263,522
Hancock	93,969	335,695	429,664	13,749
Hinsdale	182,155	817,635	999,790	42,991
Lanesborough	150,268	1,024,125	1,174,393	36,406
Lee	844,757	3,678,720	4,523,477	158,321
Lenox	1,112,645	5,132,148	6,244,793	187,343
Monterey	131,344	709,300	840,644	16,812
Mount Washington	22,687	188,180	210,867	4,217
New Ashford	7,990	126,372	134,362	3,359
New Marlborough	251,377	1,114,006	1,365,383	41,507
North Adams	4,189,127	18,681,853	22,870,980	811,919
Otis	64,222	513,600	577,822	20,801
Peru	67,755	223,425	291,180	10,191
Pittsfield	7,023,220	53,579,995	60,603,215	2,181,715
Richmond	105,003	605,115	710,118	22,723
Sandisfield	58,368	627,763	686,131	20,583
Savoy	21,145	150,375	171,520	9,261
Sheffield	254,995	1,213,700	1,468,695	46,997
Stockbridge	642,766	3,992,155	4,634,921	146,463
Tyringham	55,714	355,322	411,036	13,564
Washington	27,337	177,271	204,608	8,184
West Stockbridge	216,600	970,385	1,186,985	40,357
Williamstown	840,025	6,055,240	6,895,265	193,067
Windsor	105,240	326,760	432,000	12,960
Totals	$22,343,766	$125,053,754	$147,397,520	$5,050,243
BRISTOL				
Acushnet	$270,227	$3,132,750	$3,402,977	$102,088
Attleboro	3,860,105	21,423,910	25,284,015	869,769
Berkley	81,376	774,505	855,881	34,235
Dartmouth	1,049,050	10,587,275	11,636,325	386,325
Dighton	729,134	2,573,081	3,302,215	97,415
Easton	575,520	4,515,035	5,090,555	158,825
Fairhaven	1,238,520	10,056,280	11,294,800	361,433
Fall River	20,651,550	85,490,800	106,142,350	4,457,978
Freetown	146,655	1,275,950	1,422,605	59,749
Mansfield	884,375	6,485,190	7,369,565	235,825
New Bedford	25,037,000	92,691,275	117,728,275	4,614,947
North Attleborough	1,269,250	8,756,550	10,025,800	280,722
Norton	267,450	1,976,475	2,243,925	78,088
Raynham	220,006	1,566,540	1,786,546	58,242
Rehoboth	507,513	1,886,823	2,394,336	71,829
Seekonk	562,230	4,509,815	5,072,045	147,089
Somerset	5,468,195	7,432,705	12,900,900	277,371
Swansea	858,922	3,662,793	4,521,715	108,520
Taunton	3,445,070	31,678,210	35,123,280	1,517,325
Westport	499,800	5,274,325	5,774,125	175,532
Totals	$67,621,948	$305,750,287	$373,372,235	$14,093,307

TABLE III. — Continued.

	Total Value of Assessed Tangible Personal Estate.	Total Value of Assessed Real Estate.	Total Valuation of Assessed Estate January 1, 1935.	Total Tax on Property shown in This Table.
DUKES COUNTY				
Chilmark	$43,068	$630,005	$673,073	$12,383
Edgartown	495,610	3,519,555	4,015,165	94,355
Gay Head	2,160	145,655	147,815	3,754
Gosnold	154,694	1,169,511	1,324,205	20,525
Oak Bluffs	584,935	4,072,977	4,657,912	144,397
Tisbury	581,490	4,695,930	5,277,420	116,103
West Tisbury	76,656	704,499	781,155	13,279
Totals	$1,938,613	$14,938,132	$16,876,745	$404,796
ESSEX				
Amesbury	$1,377,510	$7,731,000	$9,108,510	$335,192
Andover	3,231,030	12,988,070	16,219,100	473,597
Beverly	4,685,800	38,201,250	42,887,050	1,423,849
Boxford	149,175	1,007,345	1,156,520	37,008
Danvers	656,725	11,175,250	11,831,975	473,279
Essex	155,435	1,541,595	1,697,030	59,735
Georgetown	154,453	1,513,465	1,667,918	62,880
Gloucester	4,012,525	35,000,435	39,012,960	1,225,006
Groveland	142,639	1,434,652	1,577,291	70,347
Hamilton	601,056	5,157,525	5,758,581	164,694
Haverhill	6,717,325	47,626,150	54,343,475	2,260,687
Ipswich	611,678	6,353,690	6,965,368	298,814
Lawrence	16,274,525	82,575,075	98,849,600	3,716,744
Lynn	15,056,990	122,487,370	137,544,360	4,786,542
Lynnfield	225,061	3,508,715	3,733,776	91,103
Manchester	1,337,620	10,083,245	11,420,865	296,942
Marblehead	1,088,310	19,108,000	20,196,310	626,085
Merrimac	126,140	1,636,820	1,762,960	88,852
Methuen	1,935,740	16,222,900	18,158,640	740,871
Middleton	139,462	1,817,272	1,956,734	61,441
Nahant	344,790	5,519,814	5,864,604	199,395
Newbury	286,434	1,826,937	2,113,371	63,400
Newburyport	1,722,580	11,023,430	12,746,010	555,725
North Andover	1,079,962	6,867,495	7,947,457	305,182
Peabody	3,472,900	20,234,300	23,707,200	934,063
Rockport	449,710	5,163,570	5,613,280	202,078
Rowley	133,238	1,247,583	1,380,821	42,790
Salem	9,211,270	48,748,720	57,959,990	1,999,619
Salisbury	390,194	2,568,510	2,958,704	124,265
Saugus	1,214,076	14,682,301	15,896,377	504,716
Swampscott	1,246,232	22,135,642	23,381,874	685,088
Topsfield	335,705	2,690,305	3,026,010	69,597
Wenham	403,340	3,410,550	3,813,890	70,175
West Newbury	102,055	1,103,280	1,205,335	53,034
Totals	$79,071,685	$574,392,261	$653,463,946	$23,102,795
FRANKLIN				
Ashfield	$255,170	$842,910	$1,098,080	$33,491
Bernardston	135,694	691,696	827,390	25,317
Buckland	520,335	2,071,950	2,592,285	62,733
Charlemont	130,492	854,910	985,402	22,664
Colrain	453,595	781,270	1,234,865	45,690
Conway	184,195	702,375	886,570	36,349
Deerfield	568,785	3,496,804	4,065,589	116,682
Erving	437,822	1,494,685	1,932,507	50,245
Gill	89,081	742,675	831,756	31,606
Greenfield	2,820,325	21,707,825	24,528,150	858,485
Hawley	37,822	197,353	235,175	8,230
Heath	130,087	244,590	374,677	12,364
Leverett	174,090	289,630	463,720	16,925
Leyden	70,109	209,710	279,819	9,793
Monroe	273,922	673,892	947,814	15,165
Montague	2,416,390	7,994,875	10,411,265	420,615
New Salem	100,460	364,458	464,918	15,342
Northfield	202,718	1,694,748	1,897,466	66,411
Orange	479,510	4,503,465	4,982,975	204,302
Rowe	242,076	430,350	672,426	18,155
Shelburne	528,430	2,141,390	2,669,820	58,736
Shutesbury	50,528	353,437	403,965	9,694
Sunderland	94,535	941,655	1,036,190	36,265
Warwick	69,923	306,289	376,212	15,424
Wendell	368,542	581,310	949,852	31,344
Whately	139,839	950,414	1,090,253	28,346
Totals	$10,974,475	$55,264,666	$66,239,141	$2,250,373

TABLE III. — Continued.

	Total Value of Assessed Tangible Personal Estate.	Total Value of Assessed Real Estate.	Total Valuation of Assessed Estate January 1, 1935.	Total Tax on Property shown in This Table.
HAMPDEN				
Agawam	$1,265,383	$7,866,050	$9,131,433	$315,946
Blandford	83,574	715,370	798,944	23,968
Brimfield	163,220	773,910	937,130	31,862
Chester	184,910	1,074,295	1,259,205	54,145
Chicopee	5,611,900	36,570,050	42,181,950	1,750,550
East Longmeadow	257,120	3,534,835	3,791,955	134,614
Granville	1,233,282	542,152	1,775,434	42,609
Hampden	49,536	608,845	658,381	28,310
Holland	22,660	206,760	229,420	8,030
Holyoke	11,062,250	73,409,940	84,472,190	2,322,984
Longmeadow	576,937	10,860,265	11,437,202	331,678
Ludlow	2,590,463	5,836,835	8,427,298	387,655
Monson	385,114	2,475,810	2,860,924	131,317
Montgomery	56,327	176,214	232,541	7,674
Palmer	2,066,684	6,058,472	8,125,156	308,755
Russell	1,381,973	2,574,985	3,956,958	73,203
Southwick	192,407	1,742,635	1,935,042	72,563
Springfield	25,397,580	256,495,130	281,892,710	8,456,780
Tolland	43,593	337,265	380,858	11,806
Wales	39,088	312,446	351,534	13,356
West Springfield	2,820,559	22,164,086	24,984,645	839,483
Westfield	1,920,405	17,816,620	19,737,025	700,663
Wilbraham	480,935	2,610,736	3,091,671	98,933
Totals	$57,885,900	$454,763,706	$512,649,606	$16,146,884
HAMPSHIRE				
Amherst	$1,186,962	$8,027,497	$9,214,459	$293,019
Belchertown	228,165	1,219,960	1,448,125	56,477
Chesterfield	142,000	407,380	549,380	17,580
Cummington	94,535	398,710	493,245	18,743
Easthampton	2,076,427	8,446,269	10,522,696	368,298
Enfield	82,990	451,770	534,760	13,101
Goshen	41,460	317,530	358,990	11,487
Granby	187,025	748,475	935,500	23,388
Greenwich	24,179	312,902	337,081	3,809
Hadley	295,838	2,633,200	2,929,038	75,276
Hatfield	187,710	2,391,360	2,579,070	68,344
Huntington	157,295	871,010	1,028,305	42,160
Middlefield	58,573	257,125	315,698	11,996
Northampton	3,282,520	23,097,190	26,379,710	838,874
Pelham	93,849	599,340	693,189	18,716
Plainfield	74,462	259,105	333,567	16,678
Prescott	4,162	22,663	26,825	501
South Hadley	897,005	8,107,690	9,004,695	261,136
Southampton	129,572	787,265	916,837	27,504
Ware	1,171,660	5,389,426	6,561,086	262,443
Westhampton	103,140	286,565	389,705	12,704
Williamsburg	171,655	1,106,335	1,277,990	46,007
Worthington	134,821	418,722	553,543	21,588
Totals	$10,826,005	$66,557,489	$77,383,494	$2,509,829
MIDDLESEX				
Acton	$631,095	$3,141,743	$3,772,838	$101,112
Arlington	3,394,600	56,270,750	59,665,350	1,968,956
Ashby	77,948	930,140	1,008,088	32,360
Ashland	268,340	2,353,320	2,621,660	84,416
Ayer	623,625	2,966,275	3,589,900	124,928
Bedford	267,672	2,615,778	2,883,450	112,454
Belmont	1,145,085	48,209,380	49,354,465	1,315,301
Billerica	1,075,895	7,902,843	8,978,738	323,234
Boxborough	25,476	366,305	391,781	12,772
Burlington	200,381	2,151,986	2,352,367	73,864
Cambridge	15,453,300	165,226,100	180,679,400	7,407,854
Carlisle	156,560	916,698	1,073,258	30,480
Chelmsford	856,771	5,827,845	6,684,616	233,960
Concord	1,303,640	8,430,295	9,733,935	385,463
Dracut	510,835	3,510,275	4,021,110	205,077
Dunstable	105,745	354,530	460,275	14,728
Everett	11,978,700	63,038,150	75,016,850	2,505,562
Framingham	4,522,742	29,327,028	33,849,770	1,096,732
Groton	715,563	3,113,816	3,829,379	143,218
Holliston	469,084	3,145,935	3,615,019	112,070
Hopkinton	435,630	2,391,440	2,827,070	101,491
Hudson	940,666	5,925,905	6,866,571	338,521
Lexington	1,547,840	20,065,027	21,612,867	713,226
Lincoln	359,985	2,724,400	3,084,385	83,277
Littleton	440,890	2,392,860	2,833,750	51,576
Lowell	13,157,550	97,216,100	110,373,650	4,481,169

TABLE III. — Continued.

	Total Value of Assessed Tangible Personal Estate.	Total Value of Assessed Real Estate.	Total Valuation of Assessed Estate January 1, 1935.	Total Tax on Property shown in This Table.
MIDDLESEX—Con.				
Malden	$6,706,825	$63,541,000	$70,247,825	$2,514,871
Marlborough	1,838,200	14,197,431	16,035,631	522,764
Maynard	1,176,465	4,979,040	6,155,505	268,379
Medford	3,537,950	77,285,300	80,823,250	2,877,307
Melrose	2,200,200	34,662,200	36,862,400	1,327,046
Natick	1,826,750	17,177,300	19,004,050	661,340
Newton	16,481,850	148,001,400	164,483,250	4,408,150
North Reading	140,575	2,319,095	2,459,670	79,938
Pepperell	473,915	2,388,245	2,862,160	78,710
Reading	1,062,715	15,526,995	16,589,710	530,869
Sherborn	298,125	1,645,600	1,943,725	63,560
Shirley	492,796	1,522,688	2,015,484	64,495
Somerville	6,710,100	110,511,700	117,221,800	4,524,760
Stoneham	861,625	13,575,025	14,436,650	461,972
Stow	166,447	1,244,530	1,410,977	44,445
Sudbury	367,355	2,038,550	2,405,905	72,177
Tewksbury	1,640,025	2,884,865	4,524,890	133,936
Townsend	264,826	1,985,370	2,250,196	78,083
Tyngsborough	137,332	1,073,018	1,210,350	52,530
Wakefield	1,344,260	20,083,720	21,427,980	728,550
Waltham	7,482,150	48,261,300	55,743,450	1,884,128
Watertown	4,780,800	48,288,710	53,069,510	1,772,522
Wayland	620,141	5,052,298	5,672,439	166,202
Westford	809,330	3,149,405	3,958,735	154,787
Weston	995,952	9,060,275	10,056,227	246,377
Wilmington	249,485	4,116,118	4,365,603	158,907
Winchester	1,849,075	29,831,975	31,681,050	861,723
Woburn	3,847,185	17,301,755	21,148,940	886,145
Totals	$129,028,072	$1,242,219,832	$1,371,247,904	$47,678,474
NANTUCKET				
Nantucket	$1,222,490	$10,851,390	$12,073,880	$301,846
NORFOLK				
Avon	$196,600	$1,570,650	$1,767,250	$70,336
Bellingham	226,739	2,095,298	2,322,037	89,166
Braintree	1,399,400	24,251,750	25,651,150	892,660
Brookline	13,818,900	146,976,600	160,795,500	3,746,535
Canton	1,346,410	7,056,650	8,403,060	347,885
Cohasset	757,012	9,530,655	10,287,667	305,545
Dedham	2,791,825	22,434,000	25,225,825	857,677
Dover	514,495	3,410,525	3,925,020	85,172
Foxborough	549,925	4,989,230	5,539,155	201,623
Franklin	1,353,545	7,371,555	8,725,100	286,183
Holbrook	369,259	2,723,090	3,092,349	124,312
Medfield	241,285	2,491,114	2,732,399	107,656
Medway	572,435	2,612,100	3,184,535	101,904
Millis	474,330	2,547,505	3,021,835	83,101
Milton	3,665,950	34,123,200	37,789,150	1,050,537
Needham	1,640,535	21,077,415	22,717,950	642,921
Norfolk	336,610	1,239,854	1,576,464	51,236
Norwood	2,913,090	21,464,450	24,377,540	794,707
Plainville	290,876	1,234,425	1,525,301	57,961
Quincy	11,583,900	112,975,250	124,559,150	4,284,834
Randolph	647,950	5,349,250	5,997,200	248,283
Sharon	575,000	5,450,250	6,025,250	196,423
Stoughton	1,025,973	7,515,555	8,541,528	264,787
Walpole	4,092,174	10,239,548	14,331,722	450,015
Wellesley	2,412,375	36,555,660	38,968,035	896,271
Westwood	867,999	4,186,575	5,054,574	123,838
Weymouth	10,694,722	36,144,058	46,838,780	1,194,396
Wrentham	458,735	3,151,430	3,610,165	116,968
Totals	$65,818,049	$540,767,642	$606,585,691	$17,672,932
PLYMOUTH				
Abington	$604,371	$4,946,310	$5,550,681	$230,356
Bridgewater	635,070	4,481,270	5,116,340	230,235
Brockton	8,525,275	66,761,375	75,286,650	2,830,777
Carver	231,905	2,715,760	2,947,665	69,271
Duxbury	283,516	6,871,149	7,154,665	168,136
East Bridgewater	1,260,464	3,305,919	4,566,383	155,256
Halifax	108,548	1,326,718	1,435,266	41,621
Hanover	449,855	3,088,790	3,538,645	130,930
Hanson	252,150	2,421,989	2,674,139	106,965
Hingham	1,228,330	14,077,805	15,306,135	432,403
Hull	1,355,680	16,601,920	17,957,600	567,457
Kingston	217,499	4,165,950	4,383,449	92,052
Lakeville	90,921	1,326,560	1,417,481	34,446

TABLE III. — Continued.

	Total Value of Assessed Tangible Personal Estate.	Total Value of Assessed Real Estate.	Total Valuation of Assessed Estate January 1, 1935.	Total Tax on Property shown in This Table.
PLYMOUTH—Con.				
Marion	$697,034	$4,490,592	$5,187,626	$111,015
Marshfield	256,325	7,326,425	7,582,750	235,064
Mattapoisett	399,505	3,084,370	3,483,875	80,128
Middleborough	703,980	7,297,485	8,001,465	305,655
Norwell	201,445	1,842,210	2,043,655	71,527
Pembroke	240,360	2,349,120	2,589,480	91,667
Plymouth	2,445,025	19,977,225	22,422,250	645,760
Plympton	56,984	645,815	702,799	23,544
Rochester	95,282	1,028,270	1,123,552	41,571
Rockland	837,263	7,325,704	8,162,967	306,927
Scituate	1,013,258	11,752,815	12,766,073	403,408
Wareham	1,253,595	11,566,470	12,820,065	348,704
West Bridgewater	348,222	2,736,685	3,084,907	89,466
Whitman	864,940	7,047,905	7,912,845	280,909
Totals	$24,656,802	$220,562,606	$245,219,408	$8,125,250
SUFFOLK				
Boston	$134,332,300	$1,517,984,400	$1,652,316,700	$61,135,717
Chelsea	4,508,450	42,265,200	46,773,650	2,001,911
Revere	2,642,000	38,347,800	40,989,800	1,696,977
Winthrop	847,400	23,802,250	24,649,650	665,539
Totals	$142,330,150	$1,622,399,650	$1,764,729,800	$65,500,144
WORCESTER				
Ashburnham	$163,690	$1,380,275	$1,543,965	$67,625
Athol	1,927,150	8,780,940	10,708,090	370,514
Auburn	564,900	5,418,200	5,983,100	245,307
Barre	721,091	2,069,037	2,790,128	106,024
Berlin	147,715	911,430	1,059,145	37,493
Blackstone	178,708	2,100,334	2,279,042	110,761
Bolton	98,000	1,009,777	1,107,777	31,460
Boylston	88,377	844,138	932,515	40,097
Brookfield	297,840	974,650	1,272,490	43,901
Charlton	328,390	1,453,410	1,781,800	64,679
Clinton	1,120,150	10,489,428	11,609,578	424,913
Dana	77,620	419,221	496,841	13,314
Douglas	464,900	1,359,288	1,824,188	58,373
Dudley	938,160	2,147,770	3,085,930	148,123
East Brookfield	267,590	864,630	1,132,220	28,305
Fitchburg	10,720,625	40,252,875	50,973,500	1,671,930
Gardner	2,314,781	19,220,410	21,535,191	714,968
Grafton	781,139	3,378,860	4,159,999	204,879
Hardwick	255,939	1,545,739	1,801,678	88,281
Harvard	254,338	1,891,777	2,146,115	53,652
Holden	271,912	2,942,952	3,214,864	122,164
Hopedale	2,026,727	2,557,089	4,583,816	142,098
Hubbardston	105,695	739,050	844,745	44,435
Lancaster	224,762	2,609,722	2,834,484	113,379
Leicester	372,750	2,787,825	3,160,575	145,386
Leominster	3,013,685	19,496,570	22,510,255	765,347
Lunenburg	200,324	2,064,555	2,264,879	64,548
Mendon	144,655	1,191,845	1,336,500	40,095
Milford	1,751,650	12,793,725	14,545,375	522,179
Millbury	1,824,432	3,910,386	5,734,818	221,937
Millville	62,581	1,072,186	1,134,767	45,958
New Braintree	128,920	401,125	530,045	14,310
North Brookfield	366,375	1,911,671	2,278,046	77,453
Northborough	303,440	1,762,975	2,066,415	74,390
Northbridge	2,575,593	6,055,008	8,630,601	310,701
Oakham	142,131	301,365	443,496	16,232
Oxford	397,925	2,506,161	2,904,086	134,169
Paxton	65,878	884,871	950,749	38,506
Petersham	229,537	1,266,757	1,496,294	40,698
Phillipston	38,515	327,650	366,165	14,646
Princeton	159,393	1,063,855	1,223,248	39,878
Royalston	189,481	626,940	816,421	28,248
Rutland	220,261	1,092,382	1,312,643	41,610
Shrewsbury	762,617	7,575,675	8,338,292	275,163
Southborough	576,772	2,460,790	3,037,562	113,604
Southbridge	2,666,190	9,651,620	12,317,810	438,514
Spencer	877,209	3,632,325	4,509,534	157,834
Sterling	350,600	1,604,075	1,954,675	70,368
Sturbridge	162,450	1,151,750	1,314,200	47,311
Sutton	328,677	1,394,240	1,722,917	70,639
Templeton	360,149	2,508,979	2,869,128	134,848
Upton	259,712	1,094,733	1,354,445	57,563
Uxbridge	1,783,594	5,426,535	7,210,129	213,418
Warren	474,530	1,645,361	2,119,891	99,634

TABLE III. — Concluded.

	Total Value of Assessed Tangible Personal Estate.	Total Value of Assessed Real Estate.	Total Valuation of Assessed Estate January 1, 1935.	Total Tax on Property shown in This Table.
WORCESTER—Con.				
Webster	$1,558,304	$9,092,010	$10,650,314	$386,610
West Boylston	280,403	1,936,185	2,216,588	77,358
West Brookfield	215,974	1,151,087	1,367,061	50,581
Westborough	939,869	3,833,209	4,773,078	152,738
Westminster	267,401	1,294,028	1,561,429	58,242
Winchendon	742,530	4,605,885	5,348,415	235,330
Worcester	31,999,600	261,026,100	293,025,700	10,490,319
Totals	$81,134,306	$497,963,441	$579,097,747	$20,713,040

TABLE IV. — *Recapitulation of Table III, showing Grand Totals for the Commonwealth for 1935.*

COUNTIES	Total Value of Assessed Tangible Personal Estate.	Total Value of Assessed Real Estate.	Total Valuation of Assessed Estate January 1, 1935.	Total Tax on Property shown in This Table.
Barnstable	$8,568,796	$85,174,451	$93,743,247	$2,561,313
Berkshire	22,343,766	125,053,754	147,397,520	5,050,243
Bristol	67,621,948	305,750,287	373,372,235	14,093,307
Dukes County	1,938,613	14,938,132	16,876,745	404,796
Essex	79,071,685	574,392,261	653,463,946	23,102,795
Franklin	10,974,475	55,264,666	66,239,141	2,250,373
Hampden	57,885,900	454,763,706	512,649,606	16,146,884
Hampshire	10,826,005	66,557,489	77,383,494	2,509,829
Middlesex	129,028,072	1,242,219,832	1,371,247,904	47,678,474
Nantucket	1,222,490	10,851,390	12,073,880	301,846
Norfolk	65,818,049	540,767,642	606,585,691	17,672,932
Plymouth	24,656,802	220,562,606	245,219,408	8,125,250
Suffolk	142,330,150	1,622,399,650	1,764,729,800	65,500,144
Worcester	81,134,306	497,963,441	579,097,747	20,713,040
State	$703,421,057	$5,816,659,307	$6,520,080,364	$226,111,226

Public Document Part I No. 19

The Commonwealth of Massachusetts

AGGREGATES

OF

POLLS, PROPERTY AND TAXES

AS

ASSESSED JANUARY 1, 1936

ISSUED BY

HENRY F. LONG, *Commissioner of Corporations and Taxation*



PUBLICATION OF THIS DOCUMENT APPROVED BY THE COMMISSION ON ADMINISTRATION AND FINANCE

550. 12-'36. Order 9362.

The Commonwealth of Massachusetts

Department of Corporations and Taxation,
Division of Local Taxation, Boston, October 1, 1936.

To the Honorable Senate and the House of Representatives:

The seventy-sixth Annual Abstract of Polls, Property and Taxes, as assessed January 1, 1936, is herewith submitted, in accordance with the provisions of paragraph 2, section 29, chapter 58 of the General Laws (Ter. Ed.).

The results of a comparison of the returns of 1936 with those of 1935, are shown in the "Comparative Statement," Table I, and in the "Increase or Decrease," Table II.

Aggregates as assessed January 1, 1936, by counties, cities and towns, Table III.

Aggregates as assessed January 1, 1936, by State and counties, Table IV.

In Table V, I have compiled and printed, for a period of thirty years, the information shown in the total of Table IV of this document.

Respectfully submitted,

HENRY F. LONG,
Commissioner of Corporations and Taxation.

Table I.—Comparative Statement.

Showing Increase or Decrease in 1936 as compared with 1935, also where Figures are unchanged and where no Figures are given in either year.

Arranged in the same order as the columns in the Table of Aggregates.

There were 39 cities and 316 towns in Massachusetts January 1, 1936.

Number of Persons Assessed.

On Real Estate:			
Increase	26,359	12 cities.	187 towns.
Decrease	–	25 "	114 "
Unchanged	–	2 "	15 "
On Personal Estate:			
Increase	–	12 cities.	137 towns.
Decrease	2,860	25 "	163 "
Unchanged	–	2 "	16 "
Total:			
Increase	23,015	11 cities.	178 towns.
Decrease	–	27 "	133 "
Unchanged	–	1 city.	5 "

Number of Male Polls Assessed.

Male Polls:			
Increase	14,482	33 cities.	189 towns.
Decrease	–	6 "	118 "
Unchanged	–	– "	9 "

Rate of tax on male polls:

SECTION 1. In the year nineteen hundred and twenty-four and annually thereafter a poll tax of two dollars shall be assessed on every male inhabitant of the commonwealth above the age of twenty, whether a citizen of the United States or an alien. (General Laws, Chapter 59, Ter. Ed.)

VALUE OF ASSESSED STOCK IN TRADE.

Stock in Trade:			
Increase	–	8 cities.	113 towns.
Decrease	$6,902,642	31 "	184 "
Unchanged	–	– "	7 "
No figures	–	– "	12 "

VALUE OF ASSESSED LIVE STOCK.

Live Stock:			
Increase	$511,064	18 cities.	193 towns.
Decrease	–	20 "	120 "
Unchanged	–	1 city.	2 "
No figures	–	– cities.	1 town.

VALUE OF ASSESSED MACHINERY.

Machinery:			
Increase	–	11 cities.	133 towns.
Decrease	$ 10,146,948	28 "	164 "
Unchanged	–	– "	12 "
No figures	–	– "	7 "

VALUE OF ALL OTHER ASSESSED TANGIBLE PERSONAL PROPERTY.

Tangible Personal Property:			
Increase	–	13 cities.	155 towns.
Decrease	$123,074	26 "	152 "
Unchanged	–	– "	6 "
No figures	–	– "	3 "

TOTAL VALUE OF ASSESSED PERSONAL ESTATE.

Total:			
Increase	–	6 cities.	155 towns.
Decrease	$16,661,600	33 "	161 "

VALUE OF ASSESSED REAL ESTATE.

Buildings:			
Increase	–	11 cities.	187 towns.
Decrease	$27,296,522	28 "	128 "
Unchanged	–	– "	1 town.
Land:			
Increase	–	3 cities.	111 towns.
Decrease	$27,074,095	36 "	203 "
Unchanged	–	– "	2 "
Total:			
Increase	–	8 cities.	163 towns.
Decrease	$54,370,617	31 "	153 "

TOTAL VALUATION OF ASSESSED ESTATE.

Total Valuation:			
Increase	–	4 cities.	161 towns.
Decrease	$71,032,217	35 "	155 "

TAX FOR STATE, COUNTY, CITY OR TOWN PURPOSES.

On Personal Estate:			
Increase	–	15 cities.	163 towns.
Decrease	$224,607	24 "	152 "
Unchanged	–	– "	1 town.
On Real Estate:			
Increase	$1,937,162	22 cities.	164 towns.
Decrease	–	17 "	152 "
On Polls:			
Increase	$28,964	32 cities.	190 towns.
Decrease	–	7 "	117 "
Unchanged	–	– "	9 "
Total:			
Increase	$1,741,519	18 cities.	170 towns.
Decrease	–	21 "	146 "

RATE OF TAX PER $1,000.

Rate:			
Increase	–	19 cities.	154 towns.
Decrease	–	12 "	133 "
Unchanged	–	8 "	29 "

Highest rate, $56.00 in town of Savoy, county of Berkshire; lowest rate, $13.60 in town of Greenwich, county of Hampshire. Rates from $13.60 to $19.00 in nine towns; $20.60 to $24.80 in thirty-one towns; $25.00 to $29.50 in two cities and fifty-four towns; $30.00 to $34.80 in eleven cities and one hundred three towns; $35.00 to $39.70 in thirteen cities and sixty-seven towns; $40.00 to $44.75 in nine cities and thirty-four towns; $45.00 to $47.80 in two cities and fourteen towns; $50.00 to $56.00 in six towns.

The total valuation of taxable real estate and tangible personal property assessed in Massachusetts January first, 1936 was $6,444,000,271. The total amount of taxes raised on property January first, 1936 was $227,649,368. To raise this amount of taxes on the property assessed at a uniform rate throughout the State would have required a tax rate of $35.33– on $1,000 valuation. The average of the rates of the 355 municipalities for the year 1936 is $33.52+.

THE AVERAGE TAX RATES FOR THE YEARS 1916–1935 ARE SHOWN BELOW:

Year	*Tax Rate Method*	*Valuation Method*
1916	$18.74	$18.88
1917	18.95	19.68
1918	18.74	21.04
1919	20.68	23.32
1920	24.40	25.65
1921	25.41	26.64
1922	27.10	27.49
1923	26.88	27.07
1924	27.13	27.71
1925	28.24	28.53
1926	29.34	30.34
1927	28.55	29.51
1928	28.06	29.07
1929	28.19	28.80
1930	28.26	29.86
1931	29.80	31.09
1932	30.46	33.71
1933	30.02	31.61
1934	31.64	33.87
1935	33.38	34.68

Horses:			
Increase	–	9 cities.	81 towns.
Decrease	3,021	29 "	223 "
Unchanged	–	1 city.	11 "
No figures	–	– cities.	1 town.
Cows:			
Increase	1,280	21 cities.	160 towns.
Decrease	–	13 "	139 "
Unchanged	–	3 "	15 "
No figures	–	2 "	2 "
Sheep:			
Increase	–	7 cities.	85 towns.
Decrease	512	3 "	100 "
Unchanged	–	1 city.	18 "
No figures	–	28 cities.	113 "
Neat Cattle, etc.:			
Increase	–	9 cities.	112 towns.
Decrease	1,295	10 "	163 "
Unchanged	–	1 city.	19 "
No figures	–	19 cities.	22 "
Swine:			
Increase	1,970	11 cities.	167 towns.
Decrease	–	14 "	99 "
Unchanged	–	1 city.	21 "
No figures	–	13 cities.	29 "
Dwelling Houses:			
Increase	2,311	20 cities.	230 towns.
Decrease	–	18 "	63 "
Unchanged	–	1 city.	23 "
Acres of Land:			
Increase	–	2 cities.	80 towns.
Decrease	46,374	12 "	133 "
Unchanged	–	25 "	103 "
Fowl:			
Increase	180,590	19 cities.	201 towns.
Decrease	–	7 "	103 "
Unchanged	–	3 "	2 "
No figures	–	10 "	10 "
Value:			
Increase	$229,712	19 cities.	203 towns.
Decrease	–	8 "	97 "
Unchanged	–	2 "	6 "
No figures	–	10 "	10 "

TABLE II—1936. INCREASE OR DECREASE

COUNTIES	Number of Persons Partnerships and Corporations Assessed			Number of Male Polls Assessed	Value of Assessed Stock in Trade	Value of Assessed Live Stock	Value of Assessed Machinery
	On Real Estate	On Personal Estate	Total				
BARNSTABLE	*d* 270	*d* 17	*d* 424	211	*d* $136,758	*d* $8,482	*d* $55,495
BERKSHIRE	219	*d* 171	*d* 115	137	*d* 147,551	7,378	108,177
BRISTOL	*d* 151	*d* 1,021	*d* 1,193	1,064	*d* 748,291	131,441	*d* 3,972,252
DUKES COUNTY	81	*d* 144	*d* 56	*d* 11	9,820	615	239,265
ESSEX	*d* 613	96	*d* 465	*d* 172	*d* 1,353,876	23,405	*d* 1,788,182
FRANKLIN	*d* 53	13	52	62	16,195	91,418	*d* 3,670
HAMPDEN	*d* 801	728	*d* 914	1,621	*d* 1,249,055	41,109	*d* 882,251
HAMPSHIRE	*d* 661	495	*d* 162	271	*d* 255,320	47,556	*d* 255,200
MIDDLESEX	*d* 1,837	*d* 382	*d* 2,174	4,069	*d* 1,115,323	82,265	*d* 2,620,731
NANTUCKET	40	*d* 77	*d* 37	51	*d* 1,320	2,040	111,780
NORFOLK	2,683	29	2,704	1,523	*d* 239,331	38,255	*d* 416,797
PLYMOUTH	154	*d* 2,350	*d* 2,274	280	*d* 56,793	28,912	*d* 183,339
SUFFOLK	26,147	*d* 260	25,887	3,480	*d* 493,975	*d* 1,425	117,550
WORCESTER	1,421	201	2,186	1,896	*d* 1,131,064	26,577	*d* 545,803
STATE	26,359	*d* 2,860	23,015	14,482	*d* 6,902,642	511,064	*d* 10,146,948

1935—INCREASE OR DECREASE

STATE	*d* 2,606	1,699	*d* 1,394	20,113	$12,791,471	$31,893	*d* $7,000,513

1936—INCREASE OR DECREASE

COUNTIES	Tax for City or Town, County and State Purposes, including Overlayings				Number of Horses Assessed
	On Personal Estate	On Real Estate	On Polls	Total	
BARNSTABLE	*d* $3,332	$19,578	$422	$16,668	*d* 27
BERKSHIRE	21,183	103,740	274	125,197	*d* 166
BRISTOL	*d* 190,109	*d* 106,211	2,128	*d* 294,192	*d* 122
DUKES COUNTY	8,285	44,420	*d* 22	52,683	*d* 1
ESSEX	*d* 72,647	*d* 100,809	*d* 344	*d* 173,800	*d* 168
FRANKLIN	*d* 10,425	*d* 76,970	124	*d* 87,271	*d* 231
HAMPDEN	1,962	875,107	3,242	880,311	*d* 160
HAMPSHIRE	*d* 8,552	*d* 23,193	542	*d* 31,203	*d* 118
MIDDLESEX	37,864	900,993	8,138	946,995	*d* 239
NANTUCKET	*d* 1,751	*d* 9,884	102	*d* 11,533	*d* 9
NORFOLK	*d* 9,566	4,951	3,046	*d* 1,569	*d* 12
PLYMOUTH	*d* 13,520	*d* 125,967	560	*d* 138,927	*d* 169
SUFFOLK	39,484	499,704	6,960	546,148	*d* 1,228
WORCESTER	*d* 23,483	*d* 68,297	3,792	*d* 87,988	*d* 371
STATE	*d* 224,607	1,937,162	28,964	1,741,519	*d* 3,021

1935—INCREASE OR DECREASE

STATE	$799,540	$1,918,040	$40,226	$2,757,806	*d* 4,210

d Decrease. *s* Same figures as in former year.
o No figures returned. All others increase.

AS COMPARED WITH 1935.

Value of All Other Assessed Tangible Personal Property	Total Value of Assessed Tangible Personal Estate	Value of Assessed Real Estate			Total Valuation of Assessed Estate
		Buildings, excluding Land	Land, excluding Buildings	Total	
$81,486	*d* $119,249	$606,139	$148,832	$754,971	$635,722
21,361	*d* 10,635	*d* 694,262	*d* 348,358	*d* 1,042,620	*d* 1,053,255
d 50,372	*d* 4,639,474	*d* 2,244,854	*d* 1,136,939	*d* 3,381,793	*d* 8,021,267
d 172,939	76,761	71,240	89,909	161,149	237,910
1,067,939	*d* 2,050,714	*d* 1,318,843	*d* 1,749,036	*d* 3,067,879	*d* 5,118,593
d 32,606	71,337	*d* 8,358	*d* 82,682	*d* 91,040	*d* 19,703
d 276,643	*d* 2,366,840	*d* 1,248,265	*d* 2,201,576	*d* 3,449,841	*d* 5,816,681
229,274	*d* 233,690	*d* 117,801	*d* 91,319	*d* 209,120	*d* 442,810
665,286	*d* 2,988,503	*d* 7,863,881	*d* 3,842,089	*d* 11,705,970	*d* 14,694,473
d 135,030	*d* 22,530	30,720	9,230	39,950	17,420
286,795	*d* 331,078	561,017	*d* 181,477	379,540	48,462
151,022	*d* 60,198	*d* 212,776	*d* 335,175	*d* 547,951	*d* 608,149
d 2,068,850	*d* 2,446,700	*d* 11,115,000	*d* 15,556,950	*d* 26,671,950	*d* 29,118,650
110,203	*d* 1,540,087	*d* 3,741,598	*d* 1,796,465	*d* 5,538,063	*d* 7,078,150
d 123,074	*d* 16,661,600	*d* 27,296,522	*d* 27,074,095	*d* 54,370,617	*d* 71,032,217

AS COMPARED WITH 1934.

$370,280	$5,452,571	*d* $49,324,835	*d* $31,490,272	*d* $80,815,107	*d* $75,362,536

AS COMPARED WITH 1935—Continued.

Number of Cows Assessed	Number of Sheep Assessed	Number of Neat Cattle other than Cows Assessed	Number of Swine Assessed	Number of Dwelling Houses Assessed	Number of Acres of Land Assessed	Number and Value of Fowl Assessed	
						Number	Value
d 148	*d* 4	*d* 196	*d* 6	304	*d* 6,975	1,573	$467
d 176	*d* 15	*d* 447	*d* 276	169	*d* 2,515	2,263	2,682
430	37	13	424	866	*d* 4,293	37,255	44,237
d 13	201	*d* 39	26	*s*	437	*d* 456	*d* 772
176	*d* 13	3	*d* 336	*d* 565	*d* 5,075	1,294	5,818
d 244	*d* 485	*d* 620	46	41	*d* 3,323	10,994	13,066
87	*d* 96	303	1,012	*d* 4,079	*d* 420	15,882	15,550
4	*d* 257	*d* 46	*d* 2	*d* 47	*d* 13,347	7,089	10,436
337	*d* 249	23	*d* 846	3,217	*d* 899	19,360	33,469
d 44	*s*	11	4	66	*d* 27	31	38
d 14	54	86	588	576	*d* 1,869	32,770	35,395
104	*d* 7	76	34	524	*d* 2,753	17,959	27,581
d 3	*s-o*	*s-o*	*d* 79	198	63	*s-o*	*s-o*
784	322	*d* 462	1,381	1,041	*d* 5,378	34,576	41,745
1,280	*d* 512	*d* 1,295	1,970	2,311	*d* 46,374	180,590	229,712

AS COMPARED WITH 1934—Continued.

334	*d* 625	429	10,122	1,248	*d* 18,651	40,061	$114,083

d Decrease. *s* Same figures as in former year.
o No figures returned. All others increase.

TABLE II.—1936. INCREASE OR DECREASE

CITIES	Number of Persons, Partnerships and Corporations Assessed			Number of Male Polls Assessed	Value of Assessed Stock in Trade	Value of Assessed Live Stock	Value of Assessed Machinery
	On Real Estate	On Personal Estate	Total				
Attleboro	90	*d* 5	85	143	*d* $47,815	*d* $2,755	*d* $23,350
Beverly	*d* 36	*d* 66	*d* 102	*d* 70	25,379	*d* 2,126	*d* 40,636
Boston	25,606	*d* 294	25,312	2,933	*d* 459,000	*d* 1,300	4,700
Brockton	*d* 164	*d* 24	*d* 188	239	90,650	*d* 2,850	*d* 14,300
Cambridge	*d* 118	148	30	636	4,725	*d* 450	*d* 173,700
Chelsea	*d* 15	*d* 22	*d* 37	110	*d* 40,800	*d* 1,000	130,400
Chicopee	*d* 496	19	*d* 477	204	850	4,890	*d* 29,090
Everett	*s*	*d* 53	*d* 53	230	*d* 13,800	2,025	*d* 183,450
Fall River	*d* 491	*d* 100	*d* 591	96	*d* 630,400	2,800	*d* 3,317,650
Fitchburg	*d* 140	*d* 260	*d* 400	293	*d* 557,250	*d* 125	52,275
Gardner	20	*d* 38	*d* 36	48	*d* 74,080	*d* 110	*d* 58,527
Gloucester	41	*d* 11	30	*d* 44	*d* 33,375	*d* 1,600	*d* 93,750
Haverhill	*d* 180	*d* 80	*d* 260	75	*d* 289,100	6,225	*d* 44,675
Holyoke	*d* 40	*s*	*d* 40	193	*d* 157,860	*d* 590	*d* 12,640
Lawrence	*d* 250	23	*d* 227	151	*d* 706,375	*d* 600	144,650
Leominster	5	*d* 7	*d* 2	80	*d* 68,790	*d* 1,360	3,075
Lowell	119	*d* 137	*d* 18	986	*d* 395,450	*d* 3,600	*d* 502,825
Lynn	*d* 401	24	*d* 377	*d* 330	*d* 66,050	*d* 375	*d* 258,165
Malden	*d* 65	*d* 66	*d* 131	347	*d* 104,400	2,675	*d* 206,275
Marlborough	*d* 40	*d* 33	*d* 73	67	*d* 45,375	4,675	*d* 97,745
Medford	*d* 68	*d* 14	*d* 82	187	*d* 26,200	*d* 2,000	*d* 114,050
Melrose	*d* 25	*d* 128	*d* 153	2	*d* 56,275	3,575	19,300
New Bedford	*d* 118	*d* 30	*d* 148	436	171,800	5,700	*d* 475,575
Newburyport	135	223	358	*d* 57	*d* 9,050	1,100	*d* 380,000
Newton	*d* 15	*d* 62	*d* 77	152	*d* 73,250	*d* 3,650	122,100
North Adams	69	7	76	101	*d* 26,433	3,685	124,406
Northampton	*d* 13	39	26	163	*d* 98,690	2,790	*d* 73,620
Peabody	79	*d* 4	75	19	26,700	*d* 3,150	*d* 24,750
Pittsfield	*d* 97	*d* 4	*d* 101	131	*d* 56,965	2,110	34,150
Quincy	*s*	*s*	*s*	154	15,725	200	*d* 86,975
Revere	550	*d* 28	522	360	*d* 8,375	875	*d* 21,550
Salem	*d* 36	*d* 81	*d* 117	*d* 180	*d* 134,005	*d* 1,255	*d* 391,205
Somerville	*d* 225	*d* 145	*d* 370	649	*d* 86,300	*s*	*d* 60,400
Springfield	*d* 619	127	*d* 492	924	*d* 436,250	2,820	*d* 335,450
Taunton	*d* 148	*d* 11	*d* 159	126	4,720	1,985	*d* 361,670
Waltham	*d* 206	65	*d* 141	48	*d* 25,150	1,100	*d* 29,150
Westfield	37	7	44	138	*d* 5,830	*d* 1,170	34,150
Woburn	*d* 91	*d* 44	*d* 135	*d* 17	*d* 28,050	*d* 51,385	124,800
Worcester	746	339	1,085	158	*d* 78,600	*d* 2,250	*d* 390,150
39 Cities	23,400	*d* 726	22,656	9,881	*d* 4,498,794	*d* 28,961	*d* 7,007,317

1935—INCREASE OR DECREASE

39 Cities	1,132	606	2,571	12,304	10,869,057	12,193	*d* 5,072,581

d Decrease.
o No figures returned.
s Same figures as in former year.
All others increase.

AS COMPARED WITH 1935—Continued.

Value of All Other Assessed Tangible Personal Property	Total Value of Assessed Tangible Personal Estate	Value of Assessed Real Estate			Total Valuation of Assessed Estate
		Buildings, excluding Land	Land, excluding Buildings	Total	
d $8,195	*d* $76,605	$135,405	$43,040	$178,445	$101,840
d 93,867	*d* 111,250	*d* 273,500	*d* 178,175	*d* 451,675	*d* 562,925
d 2,079,500	*d* 2,535,100	*d* 10,180,200	*d* 17,019,700	*d* 27,199,900	*d* 29,735,000
15,875	89,375	*d* 264,200	*d* 62,825	*d* 327,025	*d* 237,650
d 13,975	*d* 183,400	*d* 1,780,600	*d* 344,600	*d* 2,125,200	*d* 2,308,600
d 2,400	86,200	*d* 148,550	*d* 31,700	*d* 180,250	*d* 94,050
70	*d* 23,280	*d* 227,810	*d* 103,370	*d* 331,180	*d* 354,460
d 975	*d* 196,200	*d* 917,850	*d* 359,050	*d* 1,276,900	*d* 1,473,100
d 7,450	*d* 3,952,700	*d* 1,440,150	*d* 595,350	*d* 2,035,500	*d* 5,988,200
d 10,575	*d* 515,675	*d* 145,900	*d* 105,000	*d* 250,900	*d* 766,575
625	*d* 132,092	125,024	*d* 32,910	92,114	*d* 39,978
35,000	*d* 93,725	96,600	*d* 59,800	36,800	*d* 56,925
d 30,025	*d* 357,575	*d* 515,800	*d* 160,075	*d* 675,875	*d* 1,033,450
d 28,320	*d* 199,410	*d* 397,990	*d* 346,750	*d* 744,740	*d* 944,150
50,575	*d* 511,750	*d* 100,800	*d* 165,925	*d* 266,725	*d* 778,475
12,875	*d* 54,200	41,365	*d* 17,725	23,640	*d* 30,560
d 52,325	*d* 954,200	*d* 2,741,450	*d* 2,295,250	*d* 5,036,700	*d* 5,990,900
d 27,575	*d* 352,165	*d* 134,340	*d* 559,230	*d* 693,570	*d* 1,045,735
d 4,300	*d* 312,300	*d* 362,850	*d* 66,050	*d* 428,900	*d* 741,200
2,515	*d* 135,930	*d* 83,050	*d* 3,000	*d* 86,050	*d* 221,980
d 6,950	*d* 149,200	*d* 909,550	*d* 51,450	*d* 961,000	*d* 1,110,200
d 21,600	*d* 55,000	*d* 138,400	*d* 12,750	*d* 151,150	*d* 206,150
d 44,450	*d* 342,525	112,400	*d* 90,525	21,875	*d* 320,650
424,800	36,850	4,355	*d* 46,505	*d* 42,150	*d* 5,300
d 64,650	*d* 19,450	867,050	*d* 85,550	781,500	762,050
d 6,242	95,416	*d* 149,005	*d* 79,863	*d* 228,868	*d* 133,452
d 4,790	*d* 174,310	*d* 133,450	*d* 27,240	*d* 160,690	*d* 335,000
d 4,800	*d* 6,000	*d* 54,600	*d* 6,500	*d* 61,100	*d* 67,100
11,225	*d* 9,480	6,620	*d* 72,440	*d* 65,820	*d* 75,300
d 54,375	*d* 125,425	426,200	*d* 683,400	*d* 257,200	*d* 382,625
d 7,550	*d* 36,600	*d* 850,450	1,564,050	713,600	677,000
8,425	*d* 518,040	*d* 252,290	*d* 17,940	*d* 270,230	*d* 788,270
d 16,100	*d* 162,800	*d* 1,295,000	*d* 36,100	*d* 1,331,100	*d* 1,493,900
d 60,550	*d* 829,430	*d* 1,287,585	*d* 1,782,710	*d* 3,070,295	*d* 3,899,725
d 56,975	*d* 411,940	*d* 706,600	*d* 102,220	*d* 808,820	*d* 1,220,760
d 10,050	*d* 63,250	*d* 200,000	*d* 82,300	*d* 282,300	*d* 345,550
d 3,855	23,295	143,990	6,410	150,400	173,695
22,380	67,745	*d* 133,595	*d* 52,740	*d* 186,335	*d* 118,590
7,600	*d* 463,400	*d* 3,615,950	*d* 1,545,100	*d* 5,161,050	*d* 5,624,450
d 2,130,454	*d* 13,665,526	*d* 27,482,506	*d* 25,668,318	*d* 53,150,824	*d* 66,816,350

AS COMPARED WITH 1934—Continued.

405,083	6,213,752	*d* 43,657,646	*d* 27,568,802	*d* 71,226,448	*d* 65,012,696

d Decrease. *s* Same figures as in former year.
o No figures returned. All others increase.

TABLE II—1936. INCREASE OR DECREASE

CITIES	Tax for City or Town, County and State Purposes including Overlayings				Rate of Total Tax per $1,000	Number of Horses Assessed
	On Personal Estate	On Real Estate	On Polls	Total		
Attleboro	d $4,525	d $4,663	$286	d $8,902	d $50	d 8
Beverly	d 950	7,650	d 140	6,560	60	d 26
Boston	36,280	483,790	5,866	525,936	1 00	d 1,200
Brockton	d 7,816	d 98,660	478	d 105,998	d 1 30	d 34
Cambridge	d 15,123	d 168,684	1,272	d 182,535	d 50	s
Chelsea	6,439	17,537	220	24,196	60	d 25
Chicopee	d 3,757	d 31,852	408	d 35,201	d 50	9
Everett	28,790	142,635	460	171,885	3 00	2
Fall River	d 166,013	d 85,492	192	d 251,313	s	d 7
Fitchburg	d 4,675	39,773	586	35,684	1 20	d 20
Gardner	d 4,386	3,059	96	d 1,231	s	d 7
Gloucester	d 3,726	d 5,851	d 88	d 9,665	d 20	d 1
Haverhill	d 17,414	d 46,896	150	d 64,160	d 40	d 15
Holyoke	d 5,484	d 20,480	386	d 25,578	s	d 4
Lawrence	d 19,242	d 10,029	302	d 28,969	s	d 5
Leominster	4,054	39,830	160	44,044	2 00	d 20
Lowell	31,932	330,067	1,972	363,971	5 80	d 17
Lynn	d 9,316	222	d 660	d 9,754	20	d 10
Malden	d 319	91,929	694	92,304	1 70	3
Marlborough	668	39,525	134	40,327	3 00	1
Medford	d 1,245	57,378	374	56,507	1 20	d 39
Melrose	d 10,561	d 143,485	4	d 154,042	d 4 00	d 3
New Bedford	d 13,427	858	872	d 11,697	s	133
Newburyport	4,764	17,919	d 114	22,569	1 80	d 5
Newton	19,168	199,477	304	218,949	1 20	d 15
North Adams	5,528	1,097	202	6,827	50	d 5
Northampton	d 6,163	d 9,697	326	d 15,534	d 20	d 11
Peabody	d 5,689	d 34,670	38	d 40,321	d 1 60	d 4
Pittsfield	10,172	77,916	262	88,350	1 50	6
Quincy	d 13,478	d 99,014	308	d 112,184	d 80	d 7
Revere	d 5,157	d 25,143	720	d 29,580	d 1 40	d 3
Salem	d 17,872	d 9,324	d 360	d 27,556	s	d 5
Somerville	15,192	308,916	1,298	325,406	3 30	s
Springfield	58,561	769,468	1,848	829,877	3 40	d 20
Taunton	d 22,031	d 78,154	252	d 99,933	d 1 40	d 17
Waltham	2,314	19,245	96	21,655	60	d 6
Westfield	13,833	125,718	276	139,827	6 70	d 18
Woburn	2,838	d 7,808	d 34	d 5,004	s	d 17
Worcester	d 16,589	d 184,766	316	d 201,039	s	d 38
39 Cities	d 134,425	1,709,341	19,762	1,594,678	–	d 1,458

1935—INCREASE OR DECREASE

39 Cities	499,487	d 28,762	24,608	495,333	–	d 2,625

d Decrease. s Same figures as in former year.
o No figures returned. All others increase.

AS COMPARED WITH 1935—Concluded.

Number of Cows Assessed	Number of Sheep Assessed	Number of Neat Cattle other than Cows Assessed	Number of Swine Assessed	Number of Dwelling Houses Assessed	Number of Acres of Land Assessed	Number and Value of Fowl Assessed	
						Number	Value
29	22	d 13	d 65	20	s	2,759	$1,915
d 3	s-o	s	5	d 10	s	d 335	d 840
s-o	s-o	s-o	s-o	177	d 66	s-o	s-o
d 41	8	d 9	s-o	d 14	s	d 255	d 450
s	s-o	s-o	s-o	d 334	s	s-o	s-o
d 2	s-o	s-o	s-o	d 2	s	s-o	s-o
33	s-o	s-o	18	d 3	s	390	390
5	s-o	s-o	s-o	d 2	s	s-o	s-o
1	s-o	s-o	104	d 110	d 1,015	75	50
3	s-o	56	d 86	d 2	d 229	1,199	950
d 43	s-o	1	150	108	d 672	d 325	d 240
16	s-o	d 5	d 300	12	s	d 297	d 245
69	d 10	68	d 1	d 96	s	1,933	1,010
50	s	d 10	d 19	3	s	280	260
d 13	s-o	s-o	s-o	d 171	d 3	s-o	s-o
49	4	d 2	d 185	2	d 239	83	80
16	s-o	s-o	s-o	d 79	d 447	d 925	d 450
s	s-o	s-o	s-o	d 140	s	s	s
16	s-o	s-o	s-o	2,616	s	s-o	s-o
56	d 56	74	18	12	d 17	981	980
s	s-o	s-o	s-o	21	s	s-o	s-o
d 4	s-o	s-o	s-o	42	s	1,000	500
32	s-o	d 7	11	974	s	1,495	775
28	s-o	d 1	s	d 559	s	d 200	d 200
d 19	s-o	4	s-o	182	d 20	30	100
31	s	55	d 88	7	s	s	s
25	s-o	69	57	10	d 2,268	1,160	580
d 34	s-o	s-o	d 14	d 9	s	s	s
d 13	17	42	d 301	40	d 18	370	190
d 1	s-o	s-o	d 70	s	s	s-o	s-o
d 1	s-o	s-o	d 79	5	129	s-o	s-o
6	s-o	s-o	d 40	d 2	d 150	5	25
s-o	s-o	s-o	s-o	d 83	s	s-o	s-o
9	s-o	d 1	57	d 4,317	s	1,305	1,082
d 11	17	23	150	d 3	s	1,705	1,705
14	s-o	d 1	d 456	15	d 25	204	155
d 34	5	d 53	2	16	s	55	33
23	s-o	s-o	d 2,443	14	s	100	50
14	4	s-o	4	207	s	d 773	d 800
306	11	290	d 3,571	d 1,453	d 5,040	12,019	7,605

AS COMPARED WITH 1934—Concluded.

d 597	d 63	d 91	4,647	672	978	d 5,836	509

d Decrease.
o No figures returned.
s Same figures as in former year.
All others increase.

TABLE III.—AGGREGATES OF POLLS, PROPERTY

COUNTIES CITIES AND TOWNS	Number of Persons, Partnerships and Corporations Assessed			Number of Male Polls Assessed	Value of Assessed Stock in Trade	Value of Assessed Live Stock	Value of Assessed Machinery
	On Real Estate	On Personal Estate	Total				
BARNSTABLE							
Barnstable	3,758	1,179	4,937	2,932	$136,460	$19,430	$200,080
Bourne	2,131	928	3,059	1,140	61,600	13,400	245,945
Brewster	775	7	782	239	10,400	5,722	1,400
Chatham	1,207	74	1,281	704	28,910	7,040	65,700
Dennis	1,827	740	2,567	663	50,700	6,970	22,215
Eastham	624	18	642	198	3,090	4,970	830
Falmouth	3,098	266	3,364	2,178	168,814	31,394	167,347
Harwich	1,836	660	2,496	846	52,250	7,910	34,800
Mashpee	779	15	794	125	660	620	1,140
Orleans	862	50	912	488	51,290	13,860	29,350
Provincetown	1,136	306	1,442	1,443	89,100	2,400	60,000
Sandwich	783	295	1,096	469	42,900	17,950	32,548
Truro	623	7	630	176	3,750	8,365	–
Wellfleet	1,170	365	1,535	284	10,345	3,875	7,310
Yarmouth	1,491	478	1,969	708	36,000	6,800	21,185
Totals	22,100	5,388	27,506	12,593	746,269	150,706	889,850
BERKSHIRE							
Adams	1,725	450	2,175	3,823	$189,675	$49,890	$2,152,550
Alford	94	55	149	78	–	28,530	–
Becket	511	28	539	255	7,860	10,320	50,724
Cheshire	385	127	420	483	32,505	46,070	34,290
Clarksburg	265	7	272	421	7,600	12,800	153,815
Dalton	855	193	1,048	1,296	31,105	23,657	853,950
Egremont	200	110	219	190	2,675	23,132	51,700
Florida	127	17	144	151	4,538	9,305	122,539
Great Barrington	1,279	486	1,765	1,988	181,120	62,290	630,120
Hancock	166	73	189	130	6,130	38,076	49,425
Hinsdale	387	37	424	336	8,085	28,700	53,255
Lanesborough	670	191	861	383	3,900	53,010	11,215
Lee	892	58	950	1,276	113,450	33,030	531,560
Lenox	642	201	843	976	30,750	31,715	368,203
Monterey	261	30	291	110	400	11,762	48,900
Mt. Washington	79	7	88	22	–	2,205	–
New Ashford	38	5	43	30	–	6,360	
New Marlborough	386	39	425	325	5,100	90,324	83,700
North Adams	2,978	871	3,849	6,767	559,308	25,620	3,325,944
Otis	369	11	380	149	4,150	10,880	25,300
Peru	115	35	150	51	–	7,410	1,000
Pittsfield	8,370	1,592	9,962	14,670	685,915	83,170	3,631,385

AND TAXES, AS ASSESSED JANUARY 1, 1936.

Value of all other Assessed Tangible Personal Property	Total Value of Assessed Tangible Personal Estate	Value of Assessed Real Estate			Total Valuation of Assessed Estate January 1, 1936
		Buildings, excluding Land	Land, excluding Buildings	Total	
$1,943,240	$2,299,210	$13,351,920	$8,248,470	$21,600,390	$23,899,600
806,685	1,127,630	5,095,700	3,027,285	8,122,985	9,250,615
103,130	120,652	1,359,180	680,020	2,039,200	2,159,852
466,510	568,160	3,506,620	1,849,690	5,356,310	5,924,470
271,425	351,310	2,504,520	868,690	3,373,210	3,724,520
89,060	97,950	765,700	400,560	1,166,260	1,264,210
1,373,290	1,740,845	13,901,287	6,068,795	19,970,082	21,710,927
325,210	420,170	3,955,750	1,812,360	5,768,110	6,188,280
58,765	61,185	304,940	539,400	844,340	905,525
229,620	324,120	2,493,020	995,410	3,488,430	3,812,550
140,460	291,960	2,664,675	1,111,275	3,775,950	4,067,910
213,045	306,443	1,598,525	715,440	2,313,965	2,620,408
66,580	78,695	1,056,075	436,445	1,492,520	1,571,215
146,705	168,235	1,356,030	533,660	1,889,690	2,057,925
378,165	442,150	3,154,050	1,424,725	4,578,775	5,020,925
$6,611,890	$8,398,715	$57,067,992	$28,712,225	$85,780,217	$94,178,932
$83,010	$2,475,125	$6,304,650	$1,689,650	$7,994,300	$10,469,425
21,025	49,555	107,770	120,941	228,711	278,266
71,794	140,698	482,330	220,022	702,352	843,050
59,455	172,320	659,925	314,755	974,680	1,147,000
20,605	194,820	366,933	122,234	489,167	683,987
338,265	1,246,977	3,621,450	904,825	4,526,275	5,773,252
75,075	152,582	552,948	235,570	788,518	941,100
152	136,534	1,094,430	168,014	1,262,444	1,398,978
353,370	1,226,900	5,278,590	2,034,675	7,313,265	8,540,165
4,050	97,681	171,300	152,700	324,000	421,681
87,870	177,910	537,975	261,025	799,000	976,910
85,250	153,375	572,600	459,925	1,032,525	1,185,900
127,824	805,864	2,833,950	778,510	3,612,460	4,418,324
425,645	856,313	3,151,405	1,898,318	5,049,723	5,906,036
70,550	131,612	447,735	260,522	708,257	839,869
20,230	22,435	109,735	79,065	188,800	211,235
1,895	8,255	50,548	77,168	127,716	135,971
77,775	256,899	636,250	502,676	1,138,926	1,395,825
372,171	4,283,043	13,148,328	5,293,467	18,441,795	22,724,838
26,358	66,688	228,925	290,650	519,575	586,263
59,370	67,780	53,300	168,760	222,060	289,840
2,607,270	7,007,740	37,604,975	15,909,200	53,514,175	60,521,915

TABLE III.—AGGREGATES OF POLLS, PROPERTY

COUNTIES, CITIES AND TOWNS	TAX FOR CITY OR TOWN, COUNTY AND STATE PURPOSES INCLUDING OVERLAYINGS				RATE OF TOTAL TAX PER $1,000	Number of Horses Assessed
	On Personal Estate	On Real Estate	On Polls	Total		
BARNSTABLE						
Barnstable	$62,079	$583,210	$5,864	$651,153	$27 00	35
Bourne	32,926	237,191	2,280	272,397	29 20	27
Brewster	2,956	49,962	478	53,396	24 50	19
Chatham	14,375	135,515	1,408	151,298	25 30	18
Dennis	11,523	110,641	1,326	123,490	32 80	21
Eastham	2,449	29,156	396	32,001	25 00	12
Falmouth	44,914	515,229	4,356	564,499	25 80	77
Harwich	8,655	118,823	1,692	129,170	20 60	17
Mashpee	2,226	30,731	250	33,207	36 40	2
Orleans	7,876	84,770	976	93,622	24 30	19
Provincetown	11,703	151,413	2,886	166,002	40 10	26
Sandwich	8,427	63,634	938	72,999	27 50	32
Truro	1,731	32,835	352	34,918	22 00	12
Wellfleet	4,811	54,045	568	59,424	28 60	6
Yarmouth	13,972	144,689	1,416	160,077	31 60	14
Totals	$230,623	$2,341,844	$25,186	$2,597,653	—	337
BERKSHIRE						
Adams	$86,629	$279,800	$7,646	$374,075	$35 00	152
Alford	1,635	7,547	156	9,338	33 00	49
Becket	5,909	29,499	510	35,918	42 00	61
Cheshire	8,030	45,420	966	54,416	46 60	124
Clarksburg	7,695	19,322	842	27,859	39 50	47
Dalton	40,527	147,104	2,592	190,223	32 50	92
Egremont	3,357	17,347	380	21,084	22 00	71
Florida	4,421	40,906	302	45,629	32 40	45
Great Barrington	40,488	241,337	3,976	285,801	33 00	199
Hancock	2,735	9,072	260	12,067	28 00	91
Hinsdale	9,073	40,749	672	50,494	51 00	78
Lanesborough	3,834	25,813	766	30,413	25 00	113
Lee	31,428	140,886	2,552	174,866	39 00	115
Lenox	25,689	151,492	1,952	179,133	30 00	115
Monterey	2,421	13,032	220	15,673	18 40	62
Mt. Washington	471	3,965	44	4,480	21 00	12
New Ashford	197	3,066	60	3,323	24 00	30
New Marlborough	8,503	37,698	650	46,851	33 10	207
North Adams	154,189	663,905	13,534	831,628	36 00	84
Otis	2,200	17,146	298	19,644	33 00	42
Peru	2,609	8,549	102	11,260	38 50	23
Pittsfield	262,792	2,006,795	29,340	2,298,927	37 50	283

AND TAXES, AS ASSESSED JANUARY 1, 1936—Continued.

Number of Cows Assessed	Number of Sheep Assessed	Number of Neat Cattle other than Cows Assessed	Number of Swine Assessed	Number of Dwelling Houses Assessed	Number of Acres of Land Assessed	Number and Value of Fowl Assessed	
						Number	Value
337	–	124	–	3,456	33,500	440	$440
48	3	9	–	1,844	18,000	1,850	925
52	–	16	–	683	10,256	1,265	949
54	–	–	–	1,157	6,836	1,618	1,290
63	–	3	–	1,570	9,750	3,740	2,700
40	–	12	6	411	7,550	1,613	1,618
270	3	33	10	3,235	23,872	4,322	4,322
71	–	11	23	1,553	7,223	1,536	1,636
6	–	–	–	271	14,139	–	–
52	–	23	15	783	6,273	10,210	8,300
20	–	–	–	1,281	719	200	200
219	–	38	–	639	20,696	2,186	1,875
68	–	3	3	449	8,628	2,300	2,300
37	–	–	–	701	7,904	705	700
50	–	1	–	1,434	12,286	–	–
1,387	6	273	57	19,467	187,632	31,985	27,255
756	51	185	29	1,890	11,450	2,400	2,400
360	50	148	11	79	7,337	752	750
157	91	77	11	343	25,350	1,537	768
768	3	330	7	356	15,680	2,059	640
243	–	73	17	327	5,054	6,935	4,161
389	7	109	9	875	13,398	1,064	828
439	15	139	6	266	11,462	1,554	777
192	45	48	7	110	10,542	517	302
1,228	4	15	5	1,481	24,169	3,850	1,925
405	77	189	8	140	18,456	3,555	3,190
393	–	103	10	335	13,650	1,444	1,083
652	12	298	12	360	17,003	460	230
453	25	154	9	1,081	14,577	2,455	1,235
297	–	79	6	765	12,149	1,050	525
168	15	83	8	354	11,524	584	292
20	36	8	–	72	12,471	215	215
195	129	34	7	31	6,686	264	77
996	120	271	8	375	29,715	7,316	3,230
474	2	125	118	3,404	9,176	850	375
130	42	30	1	330	19,534	3,031	2,273
90	–	36	–	64	13,905	60	50
1,121	38	305	409	8,462	22,757	4,420	2,215

TABLE III.—AGGREGATES OF POLLS, PROPERTY

COUNTIES CITIES AND TOWNS	Number of Persons, Partnerships and Corporations Assessed			Number of Male Polls Assessed	Value of Assessed Stock in Trade	Value of Assessed Live Stock	Value of Assessed Machinery
	On Real Estate	On Personal Estate	Total				
BERKSHIRE—Con							
Richmond	207	107	314	199	$5,050	$50,632	$30,200
Sandisfield	292	130	422	158	7,360	26,176	8,300
Savoy	137	77	214	126	350	14,045	5,340
Sheffield	510	233	743	555	19,710	103,655	32,170
Stockbridge	529	193	722	678	29,000	36,065	24,350
Tyringham	95	50	145	83	5,300	20,761	6,275
Washington	102	15	117	85	–	9,494	900
West Stockbridge	315	226	541	357	11,450	39,245	95,975
Williamstown	780	334	887	1,387	71,900	72,605	250,885
Windsor	202	21	223	124	2,200	28,935	39,750
Totals	23,963	6,009	29,514	37,662	$2,026,586	$1,089,869	$12,673,720
BRISTOL							
Acushnet	1,273	252	1,525	1,222	$9,270	$63,142	$216,960
Attleboro	5,094	1,086	6,180	7,057	503,670	74,560	2,143,935
Berkley	403	120	523	344	1,250	21,965	5,891
Dartmouth	4,216	903	5,119	2,932	36,700	253,860	102,020
Dighton	453	239	692	897	62,900	47,057	579,509
Easton	1,390	278	1,668	1,795	50,000	76,195	115,025
Fairhaven	3,610	753	4,363	3,362	44,640	47,460	498,850
Fall River	10,862	3,015	13,877	35,174	936,000	26,600	10,379,250
Freetown	705	221	1,096	544	12,025	32,980	15,050
Mansfield	1,682	182	1,864	2,136	91,350	40,850	696,850
New Bedford	14,551	3,318	17,869	34,381	1,744,925	22,375	21,878,475
North Attleborough	2,346	375	2,593	3,388	183,030	42,960	934,380
Norton	859	167	1,026	843	11,575	28,750	218,225
Raynham	688	233	723	668	9,215	39,015	139,840
Rehoboth	1,250	436	1,686	869	16,629	184,810	75,794
Seekonk	1,536	348	1,884	1,445	8,795	132,585	420,635
Somerset	1,662	191	1,853	1,733	14,075	54,110	4,992,750
Swansea	2,405	670	3,075	1,407	11,160	94,462	149,370
Taunton	6,469	667	7,136	11,366	343,130	78,545	2,327,540
Westport	2,003	228	2,231	1,298	14,425	159,300	198,425
Totals	63,457	13,682	76,983	112,861	$4,104,764	$1,521,581	$46,088,774
DUKES COUNTY							
Chilmark	299	181	480	98	$1,570	$6,290	$7,810
Edgartown	1,190	105	1,295	482	34,300	11,440	78,565
Gay Head	151	14	165	44	–	940	1,150
Gosnold	31	24	43	54	–	10,205	–

AND TAXES, AS ASSESSED JANUARY 1, 1936—Continued.

Value of all other Assessed Tangible Personal Property	Total Value of Assessed Tangible Personal Estate	Value of Assessed Real Estate			Total Valuation of Assessed Estate January 1, 1936
		Buildings, excluding Land	Land, excluding Buildings	Total	
$29,028	$114,910	$394,420	$212,370	$606,790	$721,700
21,265	63,101	279,790	353,853	633,643	696,744
3,650	23,385	65,775	85,965	151,740	175,125
98,840	254,375	799,735	427,530	1,227,265	1,481,640
564,425	653,840	2,602,460	1,018,650	3,621,110	4,274,950
23,800	56,136	220,575	148,081	368,656	424,792
17,430	27,824	59,210	117,936	177,146	204,970
52,705	199,375	627,110	323,390	950,500	1,149,875
422,115	817,505	4,263,940	1,701,065	5,965,005	6,782,510
37,455	108,340	165,135	164,405	329,540	437,880
$6,259,722	$22,049,897	$87,494,202	$36,495,917	$123,990,119	$146,040,016
$3,625	$292,997	$1,589,080	$859,470	$2,448,550	$2,741,547
1,058,635	3,780,800	15,491,150	6,111,055	21,602,205	25,383,005
48,900	78,006	494,735	278,760	773,495	851,501
706,245	1,098,825	7,162,025	3,370,800	10,532,825	11,631,650
52,340	741,806	2,160,456	532,250	2,692,706	3,434,512
334,400	575,620	3,394,440	1,008,035	4,402,475	4,978,095
686,520	1,277,470	7,718,630	2,365,530	10,084,160	11,361,630
5,344,700	16,686,550	55,205,450	28,249,850	83,455,300	100,141,850
89,035	149,090	803,475	464,565	1,268,040	1,417,130
60,875	889,925	5,155,325	1,324,760	6,480,085	7,370,010
1,041,450	24,687,225	71,166,325	21,541,225	92,707,550	117,394,775
84,500	1,244,870	6,284,780	2,458,980	8,743,760	9,988,630
1,000	259,550	1,507,725	445,775	1,953,500	2,213,050
11,105	199,175	1,153,845	396,850	1,550,695	1,749,870
237,730	514,963	1,296,461	613,339	1,909,800	2,424,763
12,690	574,705	2,835,080	1,692,520	4,527,600	5,102,305
398,990	5,459,925	5,948,135	1,461,275	7,409,410	12,869,335
626,715	881,707	2,679,515	974,863	3,654,378	4,536,085
272,865	3,022,080	23,498,920	7,370,120	30,869,040	33,891,120
134,800	506,950	3,219,800	1,995,950	5,215,750	5,722,700
$11,207,120	$62,922,239	$218,765,352	$83,515,972	$302,281,324	$365,203,563
$24,790	$40,460	$355,910	$275,026	$630,936	$671,396
361,360	485,665	2,265,940	1,273,470	3,539,410	4,025,075
240	2,330	64,710	87,520	152,230	154,560
143,240	153,445	446,487	697,024	1,143,511	1,296,956

TABLE III.—AGGREGATES OF POLLS, PROPERTY

COUNTIES, CITIES AND TOWNS	Tax for City or Town, County and State Purposes including Overlayings.				Rate of Total Tax per $1,000	Number of Horses Assessed
	On Personal Estate	On Real Estate	On Polls	Total		
BERKSHIRE—Con						
Richmond	$3,562	$18,810	$398	$22,770	$31 00	96
Sandisfield	1,893	19,009	316	21,218	30 00	60
Savoy	1,310	8,497	252	10,059	56 00	72
Sheffield	8,190	39,518	1,110	48,818	32 20	239
Stockbridge	19,615	108,633	1,356	129,604	30 00	89
Tyringham	1,937	12,718	166	14,821	34 50	60
Washington	1,224	7,794	170	9,188	44 00	38
West Stockbridge	7,456	35,549	714	43,719	37 40	90
Williamstown	24,525	178,950	2,774	206,249	30 00	254
Windsor	2,816	8,568	248	11,632	26 00	92
Totals	$777,360	$4,388,496	$75,324	$5,241,180	–	3,185
BRISTOL						
Acushnet	$11,427	$95,493	$2,444	$109,364	$39 00	94
Attleboro	128,169	732,314	14,114	874,597	33 90	123
Berkley	2,886	28,620	688	32,194	37 00	70
Dartmouth	35,162	337,050	5,864	378,076	32 00	363
Dighton	20,770	75,396	1,794	97,960	28 00	83
Easton	18,592	142,202	3,590	164,384	32 30	103
Fairhaven	44,073	347,903	6,724	398,700	34 50	82
Fall River	700,835	3,505,122	70,348	4,276,305	42 00	102
Freetown	6,445	54,774	1,088	62,307	43 20	85
Mansfield	33,105	241,059	4,272	278,436	37 20	54
New Bedford	967,739	3,634,136	68,762	4,670,637	39 20	238
North Attleborough	36,101	253,569	6,776	296,446	29 00	93
Norton	8,617	64,856	1,686	75,159	33 20	70
Raynham	6,373	49,622	1,336	57,331	32 00	83
Rehoboth	15,964	59,205	1,738	76,907	31 00	291
Seekonk	15,518	122,245	2,890	140,653	27 00	235
Somerset	117,389	159,304	3,466	280,159	21 50	112
Swansea	22,924	95,014	2,814	120,752	26 00	178
Taunton	126,323	1,290,325	22,732	1,439,380	41 80	163
Westport	16,425	168,990	2,596	188,011	32 40	276
Totals	$2,334,837	$11,457,199	$225,722	$14,017,758	–	2,898
DUKES COUNTY						
Chilmark	$744	$11,609	$196	$12,549	$18 40	26
Edgartown	12,627	92,024	964	105,615	26 00	22
Gay Head	58	3,775	88	3,921	24 80	1
Gosnold	2,148	16,009	108	18,265	14 00	39

AND TAXES, AS ASSESSED JANUARY 1, 1936—Continued.

Number of Cows Assessed	Number of Sheep Assessed	Number of Neat Cattle other than Cows Assessed	Number of Swine Assessed	Number of Dwelling Houses Assessed	Number of Acres of Land Assessed	Number and Value of Fowl Assessed	
						Number	Value
561	34	212	–	216	11,346	2,865	$2,865
314	15	113	13	238	30,647	1,308	955
157	28	68	3	100	11,814	945	945
1,598	14	615	32	546	28,002	7,585	4,005
426	122	114	46	576	13,478	1,151	715
234	32	116	3	113	10,907	1,130	1,130
132	36	62	14	91	14,459	916	1,016
475	28	151	20	372	11,080	1,325	1,325
1,059	156	340	84	1,033	24,133	6,568	4,195
266	17	241	9	168	20,914	1,590	1,590
15,148	1,244	4,871	922	24,953	502,825	71,755	$46,282
727	6	58	24	905	10,455	12,668	$12,818
806	31	171	447	3,982	15,000	24,240	17,860
246	23	39	31	292	9,849	6,421	4,735
2,343	27	243	233	2,644	36,520	37,721	36,952
215	–	39	22	679	13,035	5,362	5,362
523	12	80	45	1,361	16,592	19,705	14,700
768	3	11	76	3,248	7,497	3,331	3,331
309	–	–	171	12,623	13,479	1,400	700
240	15	44	167	633	18,653	14,813	14,456
273	–	59	9	1,581	11,367	33,374	14,250
209	–	–	15	16,043	11,184	8,070	4,500
568	–	55	120	2,101	10,360	4,560	3,192
337	8	42	19	756	16,676	9,174	5,570
360	11	50	21	512	12,004	18,055	13,540
1,617	18	245	81	728	27,789	55,842	39,089
1,068	31	94	310	1,158	10,753	23,626	17,340
685	4	36	100	1,324	4,652	4,615	3,231
895	9	63	40	1,751	13,463	21,939	13,485
818	20	40	207	6,545	23,210	12,473	12,473
1,850	10	138	456	1,590	29,200	25,543	19,450
14,857	228	1,507	2,594	60,456	311,738	342,932	$257,034
85	346	38	9	284	11,202	664	630
157	9	30	35	774	10,858	946	525
15	1	8	–	72	3,290	–	–
11	1,382	500	–	65	8,247	–	–

TABLE III.—AGGREGATES OF POLLS, PROPERTY

COUNTIES CITIES AND TOWNS	Number of Persons, Partnerships and Corporations Assessed			Number of Male Polls Assessed	Value of Assessed Stock in Trade	Value of Assessed Live Stock	Value of Assessed Machinery
	On Real Estate	On Personal Estate	Total				
DUKES COUNTY —Continued							
Oak Bluffs	1,530	54	1,584	554	$46,100	$4,960	$372,498
Tisbury	720	234	954	512	72,000	2,580	234,990
West Tisbury	258	96	290	93	9,400	8,637	3,986
Totals	4,179	708	4,811	1,837	$163,370	$45,052	$698,999
ESSEX							
Amesbury	2,193	494	2,415	3,367	$234,595	$33,110	$947,680
Andover	2,130	508	2,638	3,343	94,925	66,840	1,587,055
Beverly	4,779	1,067	5,846	7,972	194,024	18,355	895,107
Boxford	279	80	359	247	3,500	22,963	2,050
Danvers	2,520	480	3,000	3,544	100,750	62,100	289,275
Essex	805	220	1,025	534	18,891	20,736	10,323
Georgetown	638	173	687	660	21,422	18,650	78,860
Gloucester	5,449	796	6,245	7,708	390,180	42,435	1,764,950
Groveland	774	93	867	695	51,935	17,160	9,450
Hamilton	751	218	969	690	28,795	42,320	134,675
Haverhill	8,613	2,061	10,674	15,239	777,410	82,575	5,031,700
Ipswich	1,349	293	1,469	1,865	126,510	44,050	114,175
Lawrence	10,564	2,120	12,684	25,045	1,585,375	1,000	12,186,025
Lynn	11,951	3,386	15,337	31,842	1,122,110	990	12,820,095
Lynnfield	973	215	1,188	693	14,700	15,801	183,250
Manchester	809	285	1,094	864	40,050	4,420	19,298
Marblehead	3,340	882	4,222	3,364	70,100	4,080	435,090
Merrimac	696	93	789	735	18,350	15,580	73,850
Methuen	5,309	501	5,810	6,655	45,150	51,150	1,425,125
Middleton	832	99	931	535	7,225	33,867	84,375
Nahant	804	20	824	665	185,794	–	4,000
Newbury	860	353	1,213	547	10,732	37,621	26,615
Newburyport	3,068	548	3,616	4,558	214,000	23,280	1,022,300
North Andover	1,617	195	1,812	2,451	15,350	41,060	568,592
Peabody	4,081	584	4,665	7,074	298,400	26,350	2,966,450
Rockport	1,552	109	1,661	1,313	43,350	8,970	140,750
Rowley	567	194	761	512	12,754	30,382	7,940
Salem	6,028	1,336	7,364	12,853	517,515	2,780	7,217,100
Salisbury	1,238	517	1,755	810	19,865	18,440	104,485
Saugus	6,588	491	7,079	4,780	159,443	44,648	152,725
Swampscott	2,632	663	3,295	3,231	76,357	600	160,464
Topsfield	304	121	425	373	18,050	47,274	6,040

AND TAXES, AS ASSESSED JANUARY 1, 1936—Continued.

Value of all other Assessed Tangible Personal Property	Total Value of Assessed Tangible Personal Estate	Value of Assessed Real Estate			Total Valuation of Assessed Estate January 1, 1936
		Buildings, excluding Land	Land, excluding Buildings	Total	
$251,925	$675,483	$3,194,260	$996,284	$4,190,544	$4,866,027
269,770	579,340	3,324,530	1,395,990	4,720,520	5,299,860
55,428	77,451	472,277	248,693	720,970	798,421
$1,106,753	$2,014,174	$10,124,114	$4,974,007	$15,098,121	$17,112,295
$143,800	$1,359,185	$6,074,460	$1,606,805	$7,681,265	$9,040,450
1,429,605	3,178,425	9,859,075	3,172,907	13,031,982	16,210,407
3,464,264	4,571,750	25,425,900	12,317,625	37,743,525	42,315,275
120,210	148,723	646,703	367,377	1,014,080	1,162,803
189,700	641,825	8,444,975	2,706,525	11,151,500	11,793,325
103,790	153,740	1,004,220	533,095	1,537,315	1,691,055
20,165	139,097	1,187,885	366,510	1,554,395	1,693,492
1,714,635	3,912,200	22,565,900	12,471,335	35,037,235	38,949,435
57,430	135,975	1,162,677	268,678	1,431,355	1,567,330
324,398	530,188	3,481,800	1,437,690	4,919,490	5,449,678
455,740	6,347,425	33,661,000	13,288,075	46,949,075	53,296,500
313,310	598,045	4,623,125	1,681,930	6,305,055	6,903,100
1,970,475	15,742,875	55,559,625	26,707,750	82,267,375	98,010,250
750,580	14,693,775	83,429,160	38,364,340	121,793,500	136,487,275
10,175	223,926	2,499,150	1,013,785	3,512,935	3,736,861
1,233,481	1,297,249	5,298,860	4,595,090	9,893,950	11,191,199
584,550	1,093,820	12,170,450	7,089,350	19,259,800	20,353,620
11,910	119,690	1,225,380	380,060	1,605,440	1,725,130
420,525	1,941,950	11,874,235	4,326,615	16,200,850	18,142,800
20,800	146,267	1,456,155	416,210	1,872,365	2,018,632
146,205	335,999	3,329,040	2,115,116	5,444,156	5,780,155
212,450	287,418	1,114,181	734,619	1,848,800	2,136,218
494,400	1,753,980	7,794,035	3,181,745	10,975,780	12,729,760
431,960	1,056,962	4,849,855	1,892,892	6,742,747	7,799,709
116,300	3,407,500	15,452,200	4,712,300	20,164,500	23,572,000
245,000	438,070	3,672,850	1,459,420	5,132,270	5,570,340
80,145	131,221	949,465	317,958	1,267,423	1,398,644
946,435	8,683,830	34,999,960	13,474,030	48,473,990	57,157,820
285,720	428,510	1,530,720	910,240	2,440,960	2,869,470
901,305	1,258,121	10,219,525	4,502,804	14,722,329	15,980,450
1,013,596	1,251,017	15,208,975	6,780,865	21,989,840	23,240,857
270,375	341,739	1,596,085	1,069,235	2,665,320	3,007,059

TABLE III.—AGGREGATES OF POLLS, PROPERTY

COUNTIES, CITIES AND TOWNS	Tax for City or Town, County and State Purposes including Overlayings				Rate of Total Tax per $1,000	Number of Horses Assessed
	On Personal Estate	On Real Estate	On Polls	Total		
DUKES COUNTY —Continued						
Oak Bluffs	$24,317	$150,859	$1,108	$176,284	$36 00	14
Tisbury	14,136	115,180	1,024	130,340	24 40	4
West Tisbury	1,355	12,617	186	14,158	17 50	17
Totals	$55,385	$402,073	$3,674	$461,132	–	123
ESSEX						
Amesbury	$49,474	$279,598	$6,734	$335,806	$36 40	102
Andover	92,810	380,534	6,686	480,030	29 20	176
Beverly	154,525	1,275,731	15,944	1,446,200	33 80	67
Boxford	5,056	34,479	494	40,029	34 00	61
Danvers	26,186	454,981	7,088	488,255	40 80	155
Essex	5,596	55,958	1,068	62,622	36 40	55
Georgetown	5,007	55,958	1,320	62,285	36 00	47
Gloucester	122,060	1,093,162	15,416	1,230,638	31 20	64
Groveland	5,874	61,834	1,390	69,098	43 20	47
Hamilton	14,580	135,286	1,380	151,246	27 50	192
Haverhill	261,514	1,934,301	30,478	2,226,293	41 20	181
Ipswich	26,314	277,422	3,730	307,466	44 00	170
Lawrence	591,932	3,093,253	50,090	3,735,275	37 60	8
Lynn	514,282	4,262,772	63,684	4,840,738	35 00	11
Lynnfield	5,553	87,121	1,386	94,060	24 80	34
Manchester	32,431	247,348	1,728	281,507	25 00	18
Marblehead	36,096	635,573	6,728	678,397	33 00	14
Merrimac	6,104	81,877	1,470	89,451	51 00	45
Methuen	78,067	651,279	13,310	742,656	40 20	133
Middleton	5,031	64,409	1,070	70,510	34 40	30
Nahant	12,096	195,989	1,330	209,415	36 00	–
Newbury	9,025	58,052	1,094	68,171	31 40	128
Newburyport	79,631	498,300	9,116	587,047	45 40	93
North Andover	42,278	269,710	4,902	316,890	40 00	135
Peabody	128,803	762,218	14,148	905,169	37 80	76
Rockport	14,456	169,365	2,626	186,447	33 00	22
Rowley	4,068	39,289	1,024	44,381	31 00	49
Salem	299,592	1,672,352	25,706	1,997,650	34 50	13
Salisbury	19,711	112,284	1,620	133,615	46 00	59
Saugus	40,260	471,108	9,560	520,928	32 00	41
Swampscott	33,777	593,726	6,462	633,965	27 00	8
Topsfield	8,202	63,967	746	72,915	24 00	78

AND TAXES, AS ASSESSED JANUARY 1, 1936—Continued.

Number of Cows Assessed	Number of Sheep Assessed	Number of Neat Cattle other than Cows Assessed	Number of Swine Assessed	Number of Dwelling Houses Assessed	Number of Acres of Land Assessed	Number and Value of Fowl Assessed	
						Number	Value
72	–	–	18	1,421	1,724	289	$370
22	–	6	3	723	3,707	490	580
74	186	17	2	221	11,481	580	640
436	1,924	599	67	3,560	50,509	2,969	$2,745
368	30	69	109	2,404	7,165	5,405	$5,405
640	–	67	232	2,581	16,815	26,206	13,058
142	–	2	5	5,105	8,585	4,019	3,610
211	64	48	37	252	14,165	7,256	7,256
503	–	53	50	2,490	7,253	9,475	7,050
196	1	38	1	699	7,862	3,979	2,977
89	7	6	44	576	7,313	8,139	8,040
379	–	24	275	5,976	9,846	2,350	2,410
158	–	37	–	641	5,158	4,405	4,405
60	35	55	53	876	8,763	3,275	2,456
925	2	197	47	8,653	19,037	12,925	8,500
527	–	109	17	1,579	17,730	3,170	3,170
10	–	–	–	13,781	2,965	–	–
2	–	–	–	14,530	2,296	200	250
165	–	7	72	743	6,023	4,568	4,568
30	–	2	–	866	4,500	300	245
33	–	–	–	3,452	2,424	308	250
208	–	46	–	716	4,840	1,620	1,620
797	5	55	196	4,102	12,283	16,019	7,705
577	–	–	588	666	8,355	4,837	3,617
–	–	–	–	877	416	–	–
468	78	132	11	477	13,488	4,592	4,592
222	–	2	70	3,066	4,945	1,060	1,060
687	–	46	6	1,678	13,298	625	625
296	–	–	483	3,904	9,058	1,900	1,900
114	–	1	112	1,633	2,779	225	300
284	2	45	623	425	10,831	3,722	2,778
26	–	–	80	6,022	3,387	45	45
206	32	46	5	1,203	8,690	5,495	3,435
361	8	3	1,367	3,771	5,622	9,009	9,009
1	–	–	–	2,611	1,675	–	–
428	4	55	22	333	7,588	3,429	3,429

TABLE III.—AGGREGATES OF POLLS, PROPERTY

COUNTIES CITIES AND TOWNS	Number of Persons, Partnerships and Corporations Assessed			Number of Male Polls Assessed	Value of Assessed Stock in Trade	Value of Assessed Live Stock	Value of Assessed Machinery
	On Real Estate	On Personal Estate	Total				
ESSEX—Con.							
Wenham . .	392	154	546	387	$2,925	$43,265	$68,300
West Newbury .	467	128	595	458	5,165	38,340	41,040
Totals . .	94,952	19,477	113,860	155,609	$6,525,697	$961,192	$50,579,209
FRANKLIN							
Ashfield . .	334	33	367	308	$9,950	$83,285	$121,900
Bernardston .	286	20	306	278	14,300	39,273	13,500
Buckland . .	401	131	532	498	27,685	39,270	488,225
Charlemont .	265	40	305	300	25,250	27,225	66,720
Colrain . .	348	34	382	501	52,410	107,795	249,605
Conway . .	324	128	452	306	8,175	76,080	102,890
Deerfield . .	678	96	774	913	42,170	76,045	158,260
Erving . .	322	72	394	393	17,075	6,855	399,950
Gill . . .	213	104	317	302	4,200	26,535	200
Greenfield . .	2,930	899	3,829	5,083	310,250	58,180	2,106,525
Hawley . .	122	119	183	103	4,073	21,035	850
Heath . .	168	107	275	100	2,740	32,857	81,150
Leverett . .	265	100	365	210	3,400	16,505	159,800
Leyden . .	133	56	189	93	1,060	35,338	34,750
Monroe . .	38	15	53	90	–	1,943	271,425
Montague . .	1,460	248	1,708	2,317	97,600	19,580	2,232,160
New Salem .	46	222	268	141	6,765	14,110	67,575
Northfield . .	666	316	982	602	23,475	40,444	32,085
Orange . .	1,476	285	1,624	1,771	106,430	31,800	289,010
Rowe . .	154	5	159	84	1,875	9,817	213,400
Shelburne . .	420	168	588	520	83,690	89,190	299,715
Shutesbury .	273	70	343	84	300	4,600	28,708
Sunderland .	311	7	318	320	1,250	24,690	54,705
Warwick . .	259	79	338	139	3,200	8,726	700
Wendell . .	210	60	270	115	475	6,040	347,959
Whately . .	296	27	323	366	630	48,406	7,425
Totals . .	12,398	3,441	15,644	15,937	$848,428	$945,624	$7,829,192
HAMPDEN							
Agawam . .	1,917	366	2,283	2,273	$61,160	$59,975	$743,915
Blandford . .	286	66	355	159	5,552	25,638	10,025
Brimfield . .	373	44	417	305	7,165	35,645	64,305
Chester . .	417	175	592	481	22,440	24,505	65,005
Chicopee . .	6,392	816	7,208	11,756	269,800	25,810	4,803,580
East Longmeadow	1,474	130	1,604	1,041	24,300	36,605	164,725

AND TAXES, AS ASSESSED JANUARY 1, 1936—Continued.

Value of all other Assessed Tangible Personal Property	Total Value of Assessed Tangible Personal Estate	Value of Assessed Real Estate			Total Valuation of Assessed Estate January 1, 1936
		Buildings, excluding Land	Land, excluding Buildings	Total	
$279,355	$393,845	$2,745,775	$644,390	$3,390,165	$3,784,010
26,445	110,990	780,511	335,449	1,115,960	1,226,950
$18,789,234	$76,855,332	$395,893,912	$175,242,815	$571,136,727	$647,992,059
$36,175	$251,310	$489,325	$346,285	$835,610	$1,086,920
74,300	141,373	478,280	214,991	693,271	834,644
–	555,180	1,272,775	798,660	2,071,435	2,626,615
8,415	127,610	539,835	297,550	837,385	964,995
67,195	477,005	467,590	311,085	778,675	1,255,680
10,750	197,895	371,575	327,155	698,730	896,625
307,465	583,940	2,386,290	1,102,339	3,488,629	4,072,569
14,925	438,805	1,356,560	139,140	1,495,700	1,934,505
59,076	90,011	481,080	256,120	737,200	827,211
365,320	2,840,275	15,111,525	6,658,425	21,769,950	24,610,225
10,640	36,598	72,235	123,935	196,170	232,768
18,930	135,677	87,045	157,095	244,140	379,817
–	179,705	140,525	139,525	280,050	459,755
2,200	73,348	58,625	147,160	205,785	279,133
1,540	274,908	508,320	165,097	673,417	948,325
26,425	2,375,765	4,545,782	3,369,468	7,915,250	10,291,015
6,955	95,405	187,065	154,725	341,790	437,195
100,500	196,504	1,130,576	564,777	1,695,353	1,891,857
40,735	467,975	3,152,265	1,342,420	4,494,685	4,962,660
15,845	240,937	153,900	276,230	430,130	671,067
65,025	537,620	1,147,505	994,685	2,142,190	2,679,810
18,800	52,408	122,500	223,526	346,026	398,434
15,700	96,345	550,720	391,440	942,160	1,038,505
62,190	74,816	100,175	195,261	295,436	370,252
3,562	358,036	297,475	278,940	576,415	934,451
86,550	143,011	544,295	406,069	950,364	1,093,375
$1,419,218	$11,042,462	$35,753,843	$19,382,103	$55,135,946	$66,178,408
$397,065	$1,262,115	$5,782,050	$2,489,765	$8,271,815	$9,533,930
29,919	71,134	458,115	262,055	720,170	791,304
52,805	159,920	477,860	292,670	770,530	930,450
75,405	187,355	787,390	284,150	1,071,540	1,258,895
481,260	5,580,450	28,661,520	7,556,470	36,217,990	41,798,440
25,600	251,230	2,471,640	1,101,940	3,573,580	3,824,810

TABLE III.—AGGREGATES OF POLLS, PROPERTY

COUNTIES, CITIES AND TOWNS	Tax for City or Town, County and State Purposes including Overlayings				Rate of Total Tax per $1,000	Number of Horses Assessed
	On Personal Estate	On Real Estate	On Polls	Total		
ESSEX—Con.						
Wenham	$7,089	$61,023	$774	$68,886	$18 00	104
West Newbury	4,440	44,638	916	49,994	40 00	123
Totals	$2,741,920	$20,174,897	$311,218	$23,228,035	–	2,539
FRANKLIN						
Ashfield	$7,539	$25,068	$616	$33,223	$30 00	175
Bernardston	4,326	21,214	556	26,096	30 60	105
Buckland	13,324	49,714	996	64,034	24 00	89
Charlemont	3,828	25,121	600	29,549	30 00	86
Colrain	15,741	25,697	1,002	42,440	33 00	197
Conway	7,124	25,154	612	32,890	36 00	147
Deerfield	14,598	87,216	1,826	103,640	25 00	270
Erving	13,164	44,871	786	58,821	30 00	25
Gill	2,700	22,116	604	25,420	30 00	87
Greenfield	94,297	722,762	10,166	827,225	33 20	168
Hawley	1,098	5,885	206	7,189	30 00	71
Heath	4,477	8,057	200	12,734	33 00	87
Leverett	8,086	12,602	420	21,108	45 00	76
Leyden	2,347	6,585	186	9,118	32 00	64
Monroe	6,460	15,825	180	22,465	23 50	9
Montague	89,804	299,197	4,634	393,635	37 80	109
New Salem	3,243	11,621	282	15,146	34 00	49
Northfield	6,484	55,947	1,204	63,635	33 00	31
Orange	19,093	183,383	3,542	206,018	40 80	88
Rowe	6,746	12,043	168	18,957	28 00	51
Shelburne	11,827	47,128	1,040	59,995	22 00	126
Shutesbury	1,278	8,443	168	9,889	24 40	18
Sunderland	3,372	32,975	640	36,987	35 00	109
Warwick	2,993	11,817	278	15,088	40 00	34
Wendell	11,457	18,445	230	30,132	32 00	35
Whately	3,575	23,759	732	28,066	25 00	150
Totals	$358,981	$1,802,645	$31,874	$2,193,500	–	2,456
HAMPDEN						
Agawam	$41,145	$269,661	$4,546	$315,352	$32 60	198
Blandford	2,347	23,766	318	26,431	33 00	62
Brimfield	5,077	24,465	610	30,152	31 75	88
Chester	7,494	42,861	962	51,317	40 00	55
Chicopee	228,798	1,484,938	23,512	1,737,248	41 00	90
East Longmeadow	8,893	126,505	2,082	137,480	35 40	87

AND TAXES, AS ASSESSED JANUARY 1, 1936—Continued.

Number of Cows Assessed	Number of Sheep Assessed	Number of Neat Cattle other than Cows Assessed	Number of Swine Assessed	Number of Dwelling Houses Assessed	Number of Acres of Land Assessed	Number and Value of Fowl Assessed	
						Number	Value
90	–	1	9	381	4,560	3,973	$3,510
452	–	126	2	412	7,928	5,325	5,325
9,655	268	1,272	4,516	97,481	267,643	157,856	$122,600
941	6	445	17	331	25,111	5,698	$5,698
522	11	182	34	224	14,020	4,657	3,472
564	71	227	11	366	11,714	3,400	2,360
393	30	173	19	247	15,496	1,714	857
851	221	535	24	367	26,420	17,109	12,842
979	69	417	36	278	21,420	4,910	3,713
742	34	366	147	640	19,298	3,770	3,770
99	–	29	3	295	8,639	665	665
342	–	187	21	213	8,243	3,861	2,905
694	42	230	54	3,262	13,492	5,321	5,321
234	15	124	17	103	13,781	1,472	1,192
323	59	222	6	125	15,078	1,706	1,065
229	–	73	11	195	12,737	2,585	1,551
402	18	180	5	77	11,613	750	750
36	14	5	–	42	4,186	80	96
412	27	174	26	1,428	16,400	275	200
103	19	40	13	202	10,142	4,086	4,795
628	26	213	28	656	18,728	2,209	1,105
452	20	108	11	1,377	20,831	5,555	4,166
142	56	85	6	122	15,789	171	131
826	184	547	28	367	13,990	7,565	6,740
50	–	20	7	115	12,645	360	195
257	2	105	69	243	8,608	2,559	1,000
88	19	42	12	169	17,316	1,078	1,092
79	–	2	5	110	13,814	320	320
524	–	186	17	216	12,138	4,902	2,451
10,912	943	4,917	627	11,770	381,649	86,778	$68,452
608	38	197	290	1,638	13,224	8,665	$8,785
177	72	85	21	244	19,765	2,631	2,182
451	17	148	24	342	18,701	9,297	7,260
231	61	112	13	407	22,530	4,142	3,365
313	–	–	152	5,776	12,800	1,890	1,890
367	–	117	33	945	7,758	13,110	6,555

TABLE III.—AGGREGATES OF POLLS, PROPERTY

COUNTIES CITIES AND TOWNS	Number of Persons, Partnerships and Corporations Assessed			Number of Male Polls Assessed	Value of Assessed Stock in Trade	Value of Assessed Live Stock	Value of Assessed Machinery
	On Real Estate	On Personal Estate	Total				
HAMPDEN–Con.							
Granville	128	40	168	231	$6,410	$26,508	$1,176,315
Hampden	300	111	411	297	4,525	33,647	2,125
Holland	232	6	238	63	–	6,662	6,000
Holyoke	4,697	1,747	6,444	16,873	1,423,580	32,700	8,124,760
Longmeadow	2,416	177	2,593	1,573	5,870	9,795	431,280
Ludlow	1,497	157	1,654	2,257	56,055	43,748	1,166,494
Monson	1,017	831	1,047	1,271	29,640	46,677	246,638
Montgomery	115	19	134	68	–	18,281	25,250
Palmer	1,633	849	2,482	2,770	167,065	47,870	1,294,202
Russell	184	12	196	396	7,550	6,478	1,287,365
Southwick	560	304	864	495	12,215	76,377	37,350
Springfield	17,768	6,832	24,600	46,603	1,668,630	16,720	13,372,510
Tolland	111	101	169	57	400	9,470	4,325
Wales	242	9	251	139	4,150	7,455	9,900
West Springfield	3,820	577	4,397	5,290	105,812	25,844	2,415,876
Westfield	3,633	928	4,561	5,990	228,300	68,405	1,364,035
Wilbraham	820	198	1,018	892	8,409	36,404	236,710
Totals	50,032	14,495	63,686	101,280	$4,119,028	$721,219	$37,052,690
HAMPSHIRE							
Amherst	1,841	463	2,304	1,911	$179,917	$99,245	$376,665
Belchertown	443	287	730	748	31,400	112,095	51,070
Chesterfield	272	89	361	159	11,455	21,159	101,275
Cummington	230	142	372	190	15,350	32,985	34,010
Easthampton	1,606	274	1,880	3,167	93,024	39,958	1,524,131
Enfield	30	51	81	166	4,170	9,365	118,195
Goshen	148	72	158	84	2,770	15,060	15,350
Granby	352	146	379	337	2,800	81,325	85,060
Greenwich	22	35	57	73	4,100	5,734	1,450
Hadley	617	319	936	777	14,190	105,440	125,808
Hatfield	538	33	571	726	16,750	28,450	75,960
Huntington	420	37	457	445	14,375	34,910	30,812
Middlefield	154	95	249	85	1,660	24,456	18,420
Northampton	4,088	403	4,491	6,287	470,250	41,280	1,940,260
Pelham	213	84	297	155	4,372	11,484	3,125
Plainfield	173	90	263	111	3,450	19,517	2,355
Prescott	20	3	23	8	–	2,175	–
South Hadley	1,460	229	1,689	2,015	29,600	51,390	528,375
Southampton	362	147	510	313	5,700	52,510	63,500

AND TAXES, AS ASSESSED JANUARY 1, 1936—Continued.

Value of all other Assessed Tangible Personal Property	Total Value of Assessed Tangible Personal Estate	Value of Assessed Real Estate			Total Valuation of Assessed Estate January 1, 1936
		Buildings, excluding Land	Land, excluding Buildings	Total	
$15,005	$1,224,238	$321,425	$239,663	$561,088	$1,785,326
16,150	56,447	380,635	230,990	611,625	668,072
8,160	20,822	104,580	119,850	224,430	245.252
1,280,940	10,861,980	44,082,280	28,582,920	72,665,200	83,527,180
133,575	580,520	7,574,270	3,404,320	10,978,590	11,559,110
182,760	1,449,057	4,587,745	1,022,810	5,610,555	7,059,612
64,550	387,505	1,968,485	495,200	2,463,685	2,851,190
17,220	60,751	88,865	87,530	176,395	237,146
360,260	1,869,397	4,383,092	1,660,244	6,043,336	7,912,733
78,130	1,379,523	1,946,545	621,125	2,567,670	3,947,193
65,740	191,682	1,067,030	660,420	1,727,450	1,919,132
9,488,710	24,546,570	145,270,885	108,135,100	253,405,985	277,952,555
36,395	50,590	146,385	194,870	341,255	391,845
16,905	38,410	206,635	108,291	314,926	353,336
256,803	2,804,335	16,470,492	5,833,364	22,303,856	25,108,191
280,400	1,941,140	13,477,340	4,489,680	17,967,020	19,908,160
200,391	481,914	1,795,907	839,492	2,635,399	3,117,313
$13,564,148	$55,457,085	$282,511,171	$168,712,919	$451,224,090	$506,681,175
$545,037	$1,200,864	$6,506,491	$1,703,974	$8,210,465	$9,411,329
80,825	275,390	749,035	480,485	1,229,520	1,504,910
6,171	140,060	197,635	211,285	408,920	548,980
20,210	102,555	263,120	140,465	403,585	506,140
312,210	1,969,323	7,175,031	1,193,776	8,368,807	10,338,130
16,900	148,630	314,820	111,070	425,890	574,520
8,220	41,400	169,700	129,705	299,405	340,805
14,750	183,935	375,425	378,680	754,105	938,040
4,232	15,516	207,325	71,738	279,063	294,579
35,730	281,168	1,650,260	1,013,590	2,663,850	2,945,018
101,995	223,155	1,513,520	919,540	2,433,060	2,656,215
86,200	166,297	619,380	249,065	868,445	1,034,742
15,350	59,886	151,665	110,185	261,850	321,736
647,510	3,099,300	17,174,020	5,759,480	22,933,500	26,032,800
69,218	88,199	261,730	345,002	606,732	694,931
51,450	76,772	147,750	105,465	253,215	329,987
200	2,375	3,725	17,182	20,907	23,282
168,085	777,450	6,185,400	1,742,780	7,928,180	8,705,630
5,615	127,325	502,890	284,200	787,090	914,415

TABLE III.—AGGREGATES OF POLLS, PROPERTY

COUNTIES, CITIES AND TOWNS	Tax for City or Town, County and State Purposes including Overlayings				Rate of Total Tax per $1,000	Number of Horses Assessed
	On Personal Estate	On Real Estate	On Polls	Total		
HAMPDEN—Con.						
Granville	$30,606	$14,027	$462	$45,095	$25 00	63
Hampden	2,484	26,911	594	29,989	44 00	84
Holland	666	7,182	126	7,974	32 00	21
Holyoke	298,704	1,998,293	33,746	2,330,743	27 50	121
Longmeadow	16,255	307,400	3,146	326,801	28 00	59
Ludlow	68,106	263,699	4,514	336,319	47 00	107
Monson	18,096	115,056	2,542	135,694	46 70	118
Montgomery	1,822	5,292	136	7,250	30 00	29
Palmer	67,298	217,560	5,540	290,398	36 00	92
Russell	22,072	41,083	792	63,947	16 00	22
Southwick	7,149	64,434	990	72,573	37 30	154
Springfield	819,841	8,463,756	93,206	9,376,803	33 40	88
Tolland	1,062	7,166	114	8,342	21 00	24
Wales	1,114	9,132	278	10,524	29 00	29
West Springfield	103,761	825,243	10,580	939,584	37 00	105
Westfield	81,916	758,208	11,980	852,104	42 20	248
Wilbraham	13,493	73,791	1,784	89,068	28 00	84
Totals	$1,848,199	$15,170,429	$202,560	$17,221,188	–	2,028
HAMPSHIRE						
Amherst	$34,345	$234,819	$3,822	$272,986	$28 60	277
Belchertown	12,668	56,557	1,496	70,721	46 00	225
Chesterfield	6,583	19,219	318	26,120	47 00	70
Cummington	4,512	17,758	380	22,650	44 00	78
Easthampton	68,926	292,909	6,334	368,169	35 00	128
Enfield	3,270	9,369	332	12,971	22 00	19
Goshen	1,283	9,282	168	10,733	31 00	35
Granby	4,230	17,345	674	22,249	23 00	190
Greenwich	211	3,795	146	4,152	13 60	14
Hadley	7,310	69,260	1,554	78,124	26 00	368
Hatfield	5,802	63,259	1,452	70,513	26 00	219
Huntington	6,585	34,390	890	41,865	39 60	72
Middlefield	2,395	10,474	170	13,039	40 00	52
Northampton	97,938	724,698	12,574	835,210	31 60	198
Pelham	2,646	18,201	310	21,157	30 00	42
Plainfield	3,838	12,661	222	16,721	50 00	61
Prescott	44	391	16	451	18 70	6
South Hadley	22,779	232,295	4,030	259,104	29 30	121
Southampton	4,278	26,446	626	31,350	33 60	146

AND TAXES, AS ASSESSED JANUARY 1, 1936.—Continued.

Number of Cows Assessed	Number of Sheep Assessed	Number of Neat Cattle other than Cows Assessed	Number of Swine Assessed	Number of Dwelling Houses Assessed	Number of Acres of Land Assessed	Number and Value of Fowl Assessed	
						Number	Value
273	4	144	4	255	25,763	1,960	$1,568
386	15	118	55	282	11,943	4,432	4,432
42	–	23	1,488	174	7,827	425	83
291	4	51	198	7,363	9,432	2,340	1,970
44	–	19	4	1,400	5,490	1,500	1,500
839	–	90	–	1,371	16,186	3,878	2,943
773	18	284	9	880	25,400	6,220	3,732
176	2	92	11	69	7,620	646	828
740	10	134	40	1,532	18,339	3,235	3,235
69	–	21	17	271	8,045	292	308
874	–	279	27	581	19,109	7,317	7,317
44	–	2	802	23,713	21,176	4,708	3,177
136	–	40	4	98	16,496	1,000	1,000
103	16	50	1	230	8,078	362	272
199	2	236	69	3,228	8,971	6,612	5,221
944	9	242	107	3,619	25,309	12,050	7,230
388	20	156	62	644	13,409	7,716	5,849
8,468	288	2,640	3,431	55,062	343,371	104,428	$80,702
1,311	–	303	34	1,440	16,685	20,440	$15,101
1,297	10	275	67	614	27,986	22,270	21,780
246	25	160	5	223	19,341	840	840
277	50	221	22	209	13,610	4,073	3,130
504	–	29	29	1,586	6,350	1,175	588
77	3	63	15	145	5,489	1,535	1,535
160	75	85	3	120	9,601	813	610
1,031	–	288	37	262	16,553	8,134	4,325
68	–	27	2	125	3,401	1,690	1,099
1,144	2	435	122	568	13,138	2,680	1,340
259	300	105	–	477	8,943	1,500	1,125
319	27	134	8	406	14,700	4,090	3,370
220	128	148	9	114	14,165	1,429	768
680	–	202	412	5,031	16,703	4,340	2,170
94	16	45	3	139	15,332	3,750	2,812
195	14	98	6	140	13,202	2,322	2,322
33	–	8	6	6	1,282	40	10
694	–	129	25	1,302	11,143	8,285	2,525
911	90	273	39	337	18,176	5,605	4,565

TABLE III.—AGGREGATES OF POLLS, PROPERTY

COUNTIES CITIES AND TOWNS	Number of Persons, Partnerships and Corporations Assessed			Number of Male Polls Assessed	Value of Assessed Stock in Trade	Value of Assessed Live Stock	Value of Assessed Machinery
	On Real Estate	On Personal Estate	Total				
HAMPSHIRE Con							
Ware	1,250	388	1,638	2,428	$108,135	$64,970	$864,425
Westhampton	200	58	258	117	–	31,220	16,700
Williamsburg	489	148	637	579	25,530	36,073	45,815
Worthington	270	159	429	175	2,300	33,530	1,400
Totals	15,198	3,752	18,770	21,056	$1,041,298	$954,331	$6,024,161
MIDDLESEX							
Acton	746	60	806	887	$31,850	$49,290	$512,750
Arlington	9,647	891	10,538	11,992	112,295	4,137	2,287,415
Ashby	372	151	400	361	9,340	32,522	6,635
Ashland	646	21	667	808	13,600	12,660	133,520
Ayer	684	126	810	940	102,600	10,350	229,300
Bedford	702	50	752	640	104,950	40,589	126,283
Belmont	4,481	1,376	5,857	7,635	52,290	3,840	443,195
Billerica	4,815	184	4,999	1,834	29,195	26,938	559,220
Boxborough	172	66	238	123	–	18,430	–
Burlington	1,231	116	1,347	674	8,690	30,913	22,800
Cambridge	10,266	3,058	13,324	33,770	1,567,225	2,100	12,826,550
Carlisle	303	81	384	237	1,100	41,179	725
Chelmsford	2,223	407	2,630	2,322	38,555	61,960	775,000
Concord	1,600	270	1,870	1,996	71,125	69,045	233,075
Dracut	2,186	22	2,208	2,027	15,350	58,605	524,450
Dunstable	198	95	293	142	1,150	41,090	39,815
Everett	5,973	927	6,900	14,482	1,554,450	3,450	10,222,325
Framingham	3,900	756	4,656	7,040	650,340	71,004	2,262,527
Groton	1,269	251	1,371	860	9,410	56,246	422,821
Holliston	905	48	953	935	62,350	36,345	288,100
Hopkinton	1,118	172	1,290	796	25,000	48,648	175,250
Hudson	1,564	374	1,938	2,617	86,140	25,590	585,189
Lexington	3,415	473	3,888	3,378	41,650	66,340	714,780
Lincoln	402	122	435	538	5,015	83,665	195,505
Littleton	1,631	450	2,081	541	21,440	75,780	136,155
Lowell	12,418	2,976	15,394	28,782	999,250	10,750	10,438,800
Malden	8,924	988	9,912	18,116	489,075	12,125	5,189,175
Marlborough	2,604	639	3,243	5,088	273,675	62,635	1,240,245
Maynard	1,266	207	1,473	2,422	77,850	8,220	1,093,175
Medford	10,120	796	10,916	18,919	348,900	3,650	2,991,250
Melrose	5,324	1,356	6,680	7,577	164,425	16,225	1,410,300
Natick	3,600	366	3,936	4,522	155,725	41,325	1,063,100
Newton	14,079	7,843	21,922	20,100	534,050	18,900	6,282,500

AND TAXES, AS ASSESSED JANUARY 1, 1936.—Continued.

Value of all other Assessed Tangible Personal Property	Total Value of Assessed Tangible Personal Estate	Value of Assessed Real Estate			Total Valuation of Assessed Estate January 1, 1936
		Buildings, excluding Land	Land, excluding Buildings	Total	
$133,630	$1,171,160	$3,821,045	$1,563,425	$5,384,470	$6,555,630
60,970	108,890	131,960	158,675	290,635	399,525
60,752	168,170	810,170	289,585	1,099,755	1,267,925
106,885	144,115	259,600	161,645	421,245	565,360
$2,552,145	$10,571,935	$49,191,697	$17,140,997	$66,332,694	$76,904,629
$31,425	$625,315	$2,442,120	$688,225	$3,130,345	$3,755,660
650,953	3,054,800	43,852,200	11,982,250	55,834,450	58,889,250
36,248	84,745	646,025	285,495	931,520	1,016,265
110,200	269,980	1,877,860	479,170	2,357,030	2,627,010
276,675	618,925	2,160,050	822,275	2,982,325	3,601,250
6,770	278,592	1,832,415	768,281	2,600,696	2,879,288
650,005	1,149,330	36,313,520	12,530,960	48,844,480	49,993,810
401,640	1,016,993	5,783,225	1,674,163	7,457,388	8,474,381
8,275	26,705	165,055	197,980	363,035	389,740
140,900	203,303	1,278,663	868,699	2,147,362	2,350,665
811,125	15,207,000	104,778,000	58,322,900	163,100,900	178,307,900
121,445	164,449	686,445	233,443	919,888	1,084,337
10,535	886,050	4,303,875	1,555,270	5,859,145	6,745,195
923,025	1,296,270	6,224,595	2,265,310	8,489,905	9,786,175
12,000	610,405	2,429,375	1,031,765	3,461,140	4,071,545
25,150	107,205	171,085	186,190	357,275	464,480
725	11,780,950	47,720,875	14,040,375	61,761,250	73,542,200
1,425,518	4,409,389	21,963,680	7,325,098	29,288,778	33,698,167
208,958	697,435	2,232,943	891,423	3,124,366	3,821,801
10,100	396,895	2,485,035	697,640	3,182,675	3,579,570
173,802	422,700	1,696,990	708,410	2,405,400	2,828,100
154,660	851,579	4,922,537	962,448	5,884,985	6,736,564
692,050	1,514,820	14,334,520	5,808,123	20,142,643	21,657,463
81,106	365,291	1,928,210	830,715	2,758,925	3,124,216
232,900	466,275	1,580,045	870,695	2,450,740	2,917,015
736,050	12,184,850	63,231,000	28,934,000	92,165,000	104,349,850
699,300	6,389,675	48,023,950	15,088,150	63,112,100	69,501,775
123,015	1,699,570	10,442,755	3,668,626	14,111,381	15,810,951
–	1,179,245	4,015,195	956,503	4,971,698	6,150,943
44,950	3,388,750	59,528,300	16,796,000	76,324,300	79,713,050
554,250	2,145,200	26,544,150	7,966,900	34,511,050	36,656,250
535,475	1,795,625	13,117,825	4,147,850	17,265,675	19,061,300
9,572,750	16,408,200	104,864,250	43,912,450	148,776,700	165,184,900

TABLE III.—AGGREGATES OF POLLS, PROPERTY

COUNTIES, CITIES AND TOWNS	TAX FOR CITY OR TOWN, COUNTY AND STATE PURPOSES INCLUDING OVERLAYINGS				RATE OF TOTAL TAX PER $1,000	Number of Horses Assessed
	On Personal Estate	On Real Estate	On Polls	Total		
HAMPSHIRE—Con.						
Ware	$45,675	$209,994	$4,856	$260,525	$39 00	160
Westhampton	3,266	8,719	234	12,219	30 00	56
Williamsburg	5,886	38,491	1,158	45,535	35 00	89
Worthington	5,620	16,428	350	22,398	39 00	96
Totals	$350,090	$2,126,760	$42,112	$2,518,962	–	2,722
MIDDLESEX						
Acton	$17,821	$89,215	$1,774	$108,810	$28 50	90
Arlington	103,863	1,898,371	23,984	2,026,218	34 00	33
Ashby	2,898	31,858	722	35,478	34 20	86
Ashland	8,450	73,775	1,616	83,841	31 30	36
Ayer	21,291	102,592	1,880	125,763	34 40	18
Bedford	10,586	98,826	1,280	110,692	38 00	88
Belmont	31,492	1,338,341	15,270	1,385,103	27 40	23
Billerica	39,256	287,855	3,668	330,779	38 60	84
Boxborough	593	8,059	246	8,898	22 20	45
Burlington	6,506	68,715	1,348	76,569	32 00	70
Cambridge	615,883	6,605,586	67,540	7,289,009	40 50	26
Carlisle	4,177	23,365	474	28,016	25 40	61
Chelmsford	29,948	198,039	4,644	232,631	33 80	132
Concord	49,517	324,314	3,992	377,823	38 20	190
Dracut	32,595	184,825	4,054	221,474	53 40	198
Dunstable	3,323	11,076	284	14,683	31 00	68
Everett	428,827	2,248,109	28,964	2,705,900	36 40	15
Framingham	142,864	948,956	14,080	1,105,900	32 40	164
Groton	22,597	101,229	1,720	125,546	32 40	147
Holliston	13,097	105,028	1,870	119,995	33 00	51
Hopkinton	15,132	86,113	1,592	102,837	35 80	87
Hudson	30,827	213,036	5,234	249,097	36 20	65
Lexington	49,232	654,639	6,756	710,627	32 50	137
Lincoln	9,936	75,042	1,076	86,054	27 20	109
Littleton	8,859	46,565	1,082	56,506	19 00	113
Lowell	565,377	4,276,456	57,564	4,899,397	46 40	72
Malden	239,611	2,366,697	36,232	2,642,540	37 50	39
Marlborough	60,505	502,364	10,176	573,045	35 60	119
Maynard	43,396	182,958	4,844	231,198	36 80	15
Medford	124,706	2,808,734	37,838	2,971,278	36 80	39
Melrose	68,646	1,104,354	15,154	1,188,154	32 00	11
Natick	60,693	583,589	9,044	653,326	33 80	46
Newton	459,429	4,165,748	40,200	4,665,377	28 00	61

AND TAXES, AS ASSESSED JANUARY 1, 1936—Continued.

Number of Cows Assessed	Number of Sheep Assessed	Number of Neat Cattle other than Cows Assessed	Number of Swine Assessed	Number of Dwelling Houses Assessed	Number of Acres of Land Assessed	Number and Value of Fowl Assessed	
						Number	Value
822	–	164	11	1,210	17,228	4,590	$4,590
296	4	184	17	153	16,073	2,608	2,275
406	105	225	51	456	14,684	7,041	5,633
308	55	178	10	199	20,473	1,024	760
11,352	904	3,779	933	15,262	314,258	110,274	$83,273
492	17	14	160	716	12,234	14,600	$14,595
10	–	–	–	6,960	2,412	424	512
391	3	92	6	312	14,513	9,946	4,986
138	–	37	90	576	6,639	2,000	1,200
114	–	5	14	714	4,165	3,020	2,250
340	–	54	1,137	521	7,341	8,310	4,155
5	–	–	3	4,577	2,512	1,593	1,855
427	8	35	32	3,245	14,835	10,162	5,081
177	6	44	18	108	6,535	5,558	4,446
75	–	17	969	663	6,882	5,806	5,598
1	–	–	–	13,246	4,178	–	–
332	–	72	103	199	9,421	12,870	13,071
529	9	71	71	1,889	13,584	22,700	17,025
523	–	76	534	1,446	14,913	9,515	8,900
1,140	–	100	271	1,708	11,750	7,265	3,795
447	3	93	22	123	10,362	6,570	6,570
27	–	–	–	6,808	1,677	–	–
586	56	116	590	4,161	13,394	11,810	9,402
307	–	108	61	948	18,538	9,156	8,391
275	–	35	125	770	11,153	12,411	12,411
271	7	231	52	973	14,765	6,081	6,171
222	2	33	215	1,668	6,407	8,895	8,895
454	–	20	653	2,588	9,234	10,805	10,805
306	21	96	2,349	409	8,775	5,590	6,053
719	35	129	35	779	10,641	21,394	12,836
73	–	–	–	20,940	5,621	1,440	1,350
159	–	–	–	15,097	2,423	–	–
624	18	186	353	2,839	11,732	8,550	8,550
78	–	4	253	1,407	2,841	3,180	1,590
14	–	–	–	10,769	5,100	–	–
181	–	–	–	5,497	2,150	1,000	500
294	–	7	4,300	3,300	8,070	3,025	3,025
109	–	4	–	14,080	8,401	1,415	1,600

TABLE III.—AGGREGATES OF POLLS, PROPERTY

COUNTIES CITIES AND TOWNS	Number of Persons, Partnerships and Corporations Assessed			Number of Male Polls Assessed	Value of Assessed Stock in Trade	Value of Assessed Live Stock	Value of Assessed Machinery
	On Real Estate	On Personal Estate	Total				
MIDDLESEX Con							
North Reading	1,565	34	1,599	729	$9,985	$17,745	$2,150
Pepperell	746	251	997	937	36,210	56,115	341,705
Reading	2,677	491	3,168	3,245	79,720	21,124	376,234
Sherborn	338	118	456	339	1,300	54,925	13,500
Shirley	443	118	561	680	25,386	16,525	447,950
Somerville	11,236	1,693	12,929	31,582	712,700	500	2,492,200
Stoneham	2,375	122	2,497	3,280	52,250	20,450	716,575
Stow	409	224	478	384	10,225	36,400	87,170
Sudbury	992	123	1,115	479	12,700	57,446	1,690
Tewksbury	2,048	148	2,196	934	8,520	33,360	1,607,000
Townsend	695	23	718	693	26,080	30,111	173,175
Tyngsborough	775	260	1,035	429	6,960	20,069	3,500
Wakefield	3,697	688	4,385	5,178	208,400	19,170	327,785
Waltham	6,964	1,155	8,119	11,620	249,850	57,500	6,492,850
Watertown	5,370	992	6,362	10,832	512,335	4,725	3,669,320
Wayland	1,369	154	1,523	966	18,700	41,351	8,850
Westford	884	263	1,147	1,072	12,425	50,599	403,060
Weston	396	792	1,188	1,353	14,950	58,750	29,060
Wilmington	3,571	189	3,760	1,274	27,160	32,685	11,815
Winchester	3,078	917	3,995	3,971	134,900	7,250	179,925
Woburn	4,196	533	4,729	5,976	168,025	61,720	3,520,405
Totals	172,608	34,976	207,068	289,054	$9,986,841	$1,843,066	$84,337,849
NANTUCKET							
Nantucket	2,325	259	2,584	1,283	$110,480	$25,610	$310,480
NORFOLK							
Avon	624	83	707	725	$23,450	$18,775	$143,225
Bellingham	1,005	175	1,180	908	15,998	42,435	171,900
Braintree	4,382	332	4,714	5,115	75,600	15,950	840,150
Brookline	7,990	8,762	16,752	13,877	282,950	24,800	374,200
Canton	1,374	105	1,479	1,876	22,650	28,310	1,179,700
Cohasset	1,245	344	1,589	1,061	31,730	24,569	93,200
Dedham	4,248	489	4,737	4,917	66,650	10,275	490,300
Dover	396	173	569	440	13,000	40,244	15,970
Foxborough	1,438	246	1,684	1,409	27,150	27,845	326,700
Franklin	1,492	396	1,888	2,333	91,250	66,615	1,100,475
Holbrook	911	125	1,036	1,028	42,445	18,414	60,480
Medfield	578	138	716	803	24,685	29,048	27,250
Medway	1,002	168	1,030	1,023	27,775	30,390	278,125
Millis	788	97	885	701	24,350	27,735	418,115

AND TAXES, AS ASSESSED JANUARY 1, 1936—Continued.

Value of all other Assessed Tangible Personal Property	Total Value of Assessed Tangible Personal Estate	Value of Assessed Real Estate			Total Valuation of Assessed Estate January 1, 1936
		Buildings, excluding Land	Land, excluding Buildings	Total	
$111,930	$141,810	$1,651,180	$669,165	$2,320,345	$2,462,155
33,030	467,060	1,758,560	584,945	2,343,505	2,810,565
545,970	1,023,048	11,988,065	3,575,155	15,563,220	16,586,268
225,250	294,975	1,146,300	513,825	1,660,125	1,955,100
7,665	497,526	1,199,799	321,146	1,520,945	2,018,471
3,302,600	6,508,000	82,017,150	27,163,450	109,180,600	115,688,600
70,275	859,550	9,997,450	3,430,900	13,428,350	14,287,900
35,400	169,195	786,835	464,230	1,251,065	1,420,260
295,543	367,379	1,473,105	558,045	2,031,150	2,398,529
17,250	1,666,130	2,001,420	845,985	2,847,405	4,513,535
26,310	255,676	1,465,490	501,940	1,967,430	2,223,106
108,499	139,028	727,580	325,243	1,052,823	1,191,851
523,945	1,079,300	15,940,340	3,958,680	19,899,020	20,978,320
618,700	7,418,900	34,610,500	13,368,500	47,979,000	55,397,900
575,510	4,761,890	38,376,500	9,617,885	47,994,385	52,756,275
438,929	507,830	3,333,375	1,647,906	4,981,281	5,489,111
334,750	800,834	2,396,865	729,490	3,126,355	3,927,189
877,882	980,642	6,207,250	2,931,175	9,138,425	10,119,067
175,530	247,190	3,138,943	912,515	4,051,458	4,298,648
1,522,850	1,844,925	22,539,175	7,257,650	29,796,825	31,641,750
164,780	3,914,930	12,716,840	4,398,580	17,115,420	21,030,350
$29,474,578	$125,642,334	$899,049,490	$331,274,192	$1,230,323,682	$1,355,966,016
$740,990	$1,187,560	$7,481,160	$3,401,730	$10,882,890	$12,070,450
$8,575	$194,025	$1,200,550	$372,475	$1,573,025	$1,767,050
4,037	234,370	1,530,163	544,607	2,074,770	2,309,140
634,100	1,565,800	16,437,375	8,217,500	24,654,875	26,220,675
13,301,150	13,983,100	94,698,000	51,536,500	146,234,500	160,217,600
82,300	1,312,960	4,972,800	2,020,570	6,993,370	8,306,330
605,759	755,258	6,186,430	3,314,642	9,501,072	10,256,330
2,228,475	2,795,700	16,274,300	5,471,150	21,745,450	24,541,150
433,804	503,018	2,653,165	790,995	3,444,160	3,947,178
189,070	570,765	3,813,440	1,206,745	5,020,185	5,590,950
103,485	1,361,825	5,655,295	1,711,525	7,366,820	8,728,645
239,950	361,289	2,163,790	551,490	2,715,280	3,076,569
149,025	230,008	1,979,354	513,572	2,492,926	2,722,934
229,410	565,700	2,041,330	552,720	2,594,050	3,159,750
8,200	478,400	2,141,225	399,785	2,541,010	3,019,410

TABLE III.—AGGREGATES OF POLLS, PROPERTY

COUNTIES, CITIES AND TOWNS	Tax for City or Town, County and State Purposes including Overlayings				Rate of Total Tax per $1,000	Number of Horses Assessed
	On Personal Estate	On Real Estate	On Polls	Total		
MIDDLESEX—Con.						
North Reading	$5,388	$88,173	$1,458	$95,019	$38 00	34
Pepperell	13,451	67,493	1,874	82,818	28 80	98
Reading	35,500	540,047	6,490	582,037	34 70	31
Sherborn	8,318	46,816	678	55,812	28 20	90
Shirley	16,418	50,191	1,360	67,969	33 00	45
Somerville	272,685	4,574,667	63,164	4,910,516	41 90	5
Stoneham	28,537	445,821	6,560	480,918	33 20	38
Stow	5,414	40,034	768	46,216	32 00	79
Sudbury	9,551	52,810	958	63,319	26 00	123
Tewksbury	55,482	94,818	1,868	152,168	33 30	73
Townsend	9,460	72,794	1,386	83,640	37 00	94
Tyngsborough	6,562	49,693	858	57,113	47 20	43
Wakefield	37,991	700,445	10,356	748,792	35 20	30
Waltham	255,210	1,650,477	23,240	1,928,927	34 40	70
Watertown	159,047	1,603,013	21,664	1,783,724	33 40	31
Wayland	15,641	153,423	1,932	170,996	30 80	87
Westford	30,432	118,801	2,144	151,377	38 00	92
Weston	22,064	205,615	2,706	230,385	22 50	188
Wilmington	9,442	154,766	2,548	166,756	38 20	49
Winchester	50,920	822,392	7,942	881,254	27 60	41
Woburn	164,035	717,140	11,952	893,127	41 90	91
Totals	$4,533,481	$44,063,858	$578,108	$49,175,447	–	3,970
NANTUCKET						
Nantucket	$28,501	$261,189	$2,566	$292,256	$24 00	50
NORFOLK						
Avon	$7,877	$63,865	$1,450	$73,192	$40 60	19
Bellingham	7,546	66,807	1,816	76,169	32 20	64
Braintree	51,045	803,749	10,230	865,024	32 60	77
Brookline	335,594	3,509,628	27,754	3,872,976	24 00	58
Canton	48,842	260,153	3,752	312,747	37 20	67
Cohasset	21,751	273,631	2,122	297,504	28 80	62
Dedham	97,849	761,091	9,834	868,774	35 00	37
Dover	11,218	76,804	880	88,902	22 30	144
Foxborough	20,547	180,727	2,818	204,092	36 00	35
Franklin	45,757	247,525	4,666	297,948	33 60	141
Holbrook	15,065	113,227	2,056	130,348	41 70	21
Medfield	9,614	104,200	1,606	115,420	41 80	88
Medway	20,365	93,386	2,046	115,797	36 00	60
Millis	13,634	72,420	1,402	87,456	28 50	81

AND TAXES, AS ASSESSED JANUARY 1, 1936—Continued.

Number of Cows Assessed	Number of Sheep Assessed	Number of Neat Cattle other than Cows Assessed	Number of Swine Assessed	Number of Dwelling Houses Assessed	Number of Acres of Land Assessed	Number and Value of Fowl Assessed	
						Number	Value
167	3	6	71	1,097	7,416	12,354	$6,695
615	–	106	19	748	13,861	25,604	20,064
132	–	19	96	2,585	5,770	14,088	9,406
563	5	87	99	285	9,698	7,460	5,492
220	–	61	42	471	8,926	4,099	3,080
–	–	–	–	14,208	2,700	–	–
234	–	–	322	2,313	2,471	2,650	2,650
432	7	91	17	497	10,658	11,105	8,329
553	116	163	435	604	14,823	7,280	8,880
718	20	58	98	937	11,618	5,680	3,870
271	1	70	29	682	17,014	12,001	12,001
251	5	101	7	702	9,928	7,401	3,701
206	–	–	63	3,403	3,252	7,943	7,943
212	–	5	2,218	8,860	6,109	6,665	5,000
25	–	–	56	8,239	1,882	270	260
288	–	47	642	1,127	8,698	9,571	9,571
437	22	103	131	897	18,000	21,730	16,289
419	–	30	548	876	9,462	5,348	5,305
166	27	25	395	1,689	10,107	11,215	11,215
14	–	–	–	2,923	2,761	–	–
271	–	–	2,342	3,614	7,500	1,700	850
16,034	391	2,651	20,046	186,793	465,852	399,255	$326,219
270	75	49	4	2,080	23,900	2,279	$2,848
174	–	–	51	513	2,572	5,500	$4,450
439	17	40	17	778	10,682	13,914	14,648
83	–	–	874	4,058	8,412	3,233	2,050
31	–	6	8	6,243	3,140	1,200	1,200
164	4	5	570	1,386	10,313	650	325
197	1	62	6	1,008	5,124	1,345	1,345
87	20	–	258	3,400	5,080	–	–
100	10	69	315	409	8,338	4,068	3,063
256	49	27	46	1,227	11,953	9,694	7,160
493	–	104	144	1,482	16,887	39,430	25,630
172	–	–	240	848	4,120	6,680	5,344
163	2	44	215	505	8,062	6,851	5,138
465	21	79	31	802	7,042	9,890	7,200
262	5	45	18	496	6,974	12,452	9,340

TABLE III.—AGGREGATES OF POLLS, PROPERTY

COUNTIES CITIES AND TOWNS	Number of Persons, Partnerships and Corporations Assessed			Number of Male Polls Assessed	Value of Assessed Stock in Trade	Value of Assessed Live Stock	Value of Assessed Machinery
	On Real Estate	On Personal Estate	Total				
NORFOLK—Con.							
Milton . .	4,222	443	4,665	5,580	$33,100	$39,800	$228,800
Needham . .	3,774	355	4,129	3,740	81,180	12,620	466,550
Norfolk . .	547	149	696	443	2,750	18,744	288,900
Norwood . .	2,852	434	3,286	5,072	134,450	14,450	2,475,000
Plainville . .	501	105	606	494	16,361	14,007	258,964
Quincy . .	18,350	2,235	20,585	23,871	1,234,150	8,875	5,472,925
Randolph . .	2,344	108	2,452	2,053	44,000	17,000	581,450
Sharon . .	1,305	211	1,339	1,170	14,560	22,870	419,860
Stoughton . .	2,437	364	2,801	2,634	94,500	41,585	809,790
Walpole . .	1,771	378	2,149	2,262	72,065	47,818	2,937,466
Wellesley . .	3,324	915	4,239	3,658	111,725	13,550	226,825
Westwood . .	869	136	1,005	859	16,588	38,670	9,900
Weymouth .	8,453	924	9,377	7,148	131,031	31,615	9,148,999
Wrentham . .	819	261	1,080	771	15,710	56,305	318,785
Totals . .	79,041	18,651	97,375	95,971	$2,771,853	$783,314	$29,164,004
PLYMOUTH							
Abington . .	1,482	203	1,685	1,865	$60,770	$21,748	$146,755
Bridgewater .	1,561	430	1,654	2,086	48,688	60,891	137,410
Brockton . .	10,386	2,505	12,891	20,174	1,148,525	32,200	3,561,500
Carver . .	659	161	820	572	25,600	6,070	77,750
Duxbury . .	1,512	85	1,597	757	30,264	13,969	4,705
East Bridgewater	1,374	44	1,418	1,173	32,585	71,213	1,099,440
Halifax . .	629	10	639	279	1,500	12,780	55,318
Hanover . .	781	149	930	860	56,825	36,015	347,310
Hanson . .	1,244	395	1,639	776	14,375	27,505	51,870
Hingham . .	2,405	425	2,830	2,143	65,810	34,425	103,850
Hull . . .	3,819	1,743	3,878	892	25,310	450	49,850
Kingston . .	875	440	1,315	948	40,100	26,981	69,470
Lakeville . .	736	310	1,046	513	5,615	29,584	4,920
Marion . .	836	360	922	619	26,150	11,349	237,802
Marshfield . .	3,156	135	3,291	649	45,650	13,225	195,175
Mattapoisett .	981	455	1,436	549	26,365	16,025	30,848
Middleborough .	2,430	582	2,660	2,798	179,840	75,995	167,325
Norwell . .	847	28	875	573	18,995	26,425	11,900
Pembroke . .	1,198	487	1,685	566	31,600	24,410	19,940
Plymouth . .	4,095	421	4,516	4,393	198,050	36,700	1,697,750
Plympton . .	349	86	435	184	7,850	15,207	10,150
Rochester . .	460	168	628	433	3,950	30,245	5,520
Rockland . .	1,905	310	2,215	2,585	177,140	13,800	205,895

AND TAXES, AS ASSESSED JANUARY 1, 1936—Continued.

Value of all other Assessed Tangible Personal Property	Total Value of Assessed Tangible Personal Estate	Value of Assessed Real Estate			Total Valuation of Assessed Estate January 1, 1936
		Buildings, excluding Land	Land, excluding Buildings	Total	
$3,352,500	$3,654,200	$25,569,600	$9,002,950	$34,572,550	$38,226,750
929,750	1,490,100	15,807,225	5,630,815	21,438,040	22,928,140
22,280	332,674	956,565	282,015	1,238,580	1,571,254
214,700	2,838,600	15,826,930	5,432,260	21,259,190	24,097,790
700	290,032	936,195	291,165	1,227,360	1,517,392
4,738,525	11,454,475	78,404,800	34,302,000	112,706,800	124,161,275
1,000	643,450	3,965,500	1,353,750	5,319,250	5,962,700
109,060	566,350	4,231,150	1,178,570	5,409,720	5,976,070
69,875	1,015,750	5,796,000	1,742,300	7,538,300	8,554,050
646,714	3,704,063	8,534,866	1,555,500	10,090,366	13,794,429
2,122,000	2,474,100	28,470,725	9,001,500	37,472,225	39,946,325
791,069	856,227	3,183,125	1,103,220	4,286,345	5,142,572
1,254,409	10,566,054	30,557,268	5,793,605	36,350,873	46,916,927
102,455	493,255	2,570,910	598,105	3,169,015	3,662,270
$32,572,377	$65,291,548	$386,558,076	$154,472,031	$541,030,107	$606,321,655
$361,245	$590,518	$3,928,785	$1,029,410	$4,958,195	$5,548,713
365,553	612,542	3,346,865	1,143,575	4,490,440	5,102,982
3,854,575	8,596,800	46,357,025	20,077,325	66,434,350	75,031,150
126,100	235,520	765,195	1,870,840	2,636,035	2,871,555
243,302	292,240	5,115,777	1,766,693	6,882,470	7,174,710
30,050	1,233,288	2,601,074	713,705	3,314,779	4,548,067
46,092	115,690	800,510	533,055	1,333,565	1,449,255
16,050	456,200	2,350,939	707,121	3,058,060	3,514,260
158,510	252,260	1,831,684	599,999	2,431,683	2,683,943
994,130	1,198,215	10,267,300	3,742,820	14,010,120	15,208,335
1,256,590	1,332,200	11,412,095	5,060,550	16,472,645	17,804,845
80,280	216,831	3,260,565	923,845	4,184,410	4,401,241
49,200	89,319	839,475	483,235	1,322,710	1,412,029
448,535	723,836	2,637,850	1,877,842	4,515,692	5,239,528
10,500	264,550	5,300,325	1,971,325	7,271,650	7,536,200
321,327	394,565	1,824,705	1,264,200	3,088,905	3,483,470
258,330	681,490	4,943,070	2,339,695	7,282,765	7,964,255
127,705	185,025	1,487,285	388,635	1,875,920	2,060,945
185,730	261,680	1,577,970	789,870	2,367,840	2,629,520
504,325	2,436,825	13,259,425	6,590,150	19,849,575	22,286,400
24,900	58,107	375,868	267,312	643,180	701,287
53,878	93,593	410,525	609,147	1,019,672	1,113,265
425,158	821,993	5,725,669	1,542,980	7,268,649	8,090,642

TABLE III.—AGGREGATES OF POLLS, PROPERTY

COUNTIES, CITIES AND TOWNS	Tax for City or Town, County and State Purposes including Overlayings				Rate of Total Tax per $1,000	Number of Horses Assessed
	On Personal Estate	On Real Estate	On Polls	Total		
NORFOLK—Con.						
Milton	$103,779	$981,860	$11,160	$1,096,799	$28 40	180
Needham	43,213	621,709	7,480	672,402	29 00	54
Norfolk	10,446	38,894	886	50,226	31 40	26
Norwood	91,970	688,798	10,144	790,912	32 40	31
Plainville	8,701	36,820	988	46,509	30 00	27
Quincy	384,870	3,786,948	47,742	4,219,560	33 60	39
Randolph	24,580	203,195	4,106	231,881	38 20	37
Sharon	16,707	159,587	2,340	178,634	29 50	38
Stoughton	34,535	256,302	5,268	296,105	34 00	55
Walpole	121,493	330,964	4,524	456,981	32 80	78
Wellesley	58,389	884,344	7,316	950,049	23 60	46
Westwood	19,693	98,586	1,718	119,997	23 00	176
Weymouth	269,435	926,954	14,296	1,210,685	25 50	55
Wrentham	16,475	105,845	1,542	123,862	33 40	38
Totals	$1,910,990	$15,748,019	$191,942	$17,850,951	–	1,834
PLYMOUTH						
Abington	$25,156	$211,219	$3,730	$240,105	$42 60	46
Bridgewater	26,707	195,783	4,172	226,662	43 60	93
Brockton	312,063	2,411,567	40,348	2,763,978	36 30	97
Carver	5,134	57,466	1,144	63,744	21 80	17
Duxbury	6,429	151,414	1,514	159,357	22 00	46
East Bridgewater	40,945	110,050	2,346	153,341	33 20	86
Halifax	3,587	41,345	558	45,490	31 00	24
Hanover	17,564	117,736	1,720	137,020	38 50	50
Hanson	10,747	103,591	1,552	115,890	42 60	26
Hingham	31,454	367,770	4,286	403,510	26 25	85
Hull	41,965	518,887	1,784	562,636	31 50	2
Kingston	4,466	86,199	1,896	92,561	20 60	23
Lakeville	2,429	35,978	1,026	39,433	27 20	69
Marion	15,201	94,829	1,238	111,268	21 00	18
Marshfield	7,672	210,877	1,298	219,847	29 00	33
Mattapoisett	10,259	80,311	1,098	91,668	26 00	65
Middleborough	25,624	273,832	5,596	305,052	37 60	127
Norwell	6,661	67,533	1,146	75,340	36 00	74
Pembroke	10,310	93,294	1,132	104,736	39 40	50
Plymouth	71,155	579,607	8,786	659,548	29 20	83
Plympton	2,022	22,382	368	24,772	34 80	15
Rochester	2,807	30,590	866	34,263	30 00	71
Rockland	32,633	288,567	5,170	326,370	39 70	19

AND TAXES, AS ASSESSED JANUARY 1, 1936—Continued.

Number of Cows Assessed	Number of Sheep Assessed	Number of Neat Cattle other than Cows Assessed	Number of Swine Assessed	Number of Dwelling Houses Assessed	Number of Acres of Land Assessed	Number and Value of Fowl Assessed	
						Number	Value
276	–	5	23	4,142	6,218	1,625	$1,600
110	2	–	226	2,817	7,576	3,360	2,665
155	–	36	–	376	7,260	11,458	8,594
142	–	9	20	2,558	5,091	3,295	3,550
196	–	30	–	415	6,360	3,278	1,639
71	–	–	40	18,054	6,000	–	–
151	–	2	470	1,883	5,850	4,350	2,500
178	–	73	16	1,075	14,240	5,770	3,410
241	–	13	55	1,983	9,525	26,727	21,382
477	82	13	13	1,591	11,610	8,630	7,888
75	–	–	–	3,210	6,727	381	300
341	–	21	341	703	6,787	4,100	2,240
314	25	7	14	7,406	8,789	10,670	10,670
180	27	35	12	894	11,081	59,618	44,714
5,993	265	725	4,023	70,262	221,813	258,169	$198,045
194	–	22	268	1,432	5,960	7,900	$5,948
641	–	–	46	1,419	14,906	24,138	23,876
371	8	5	–	10,332	13,771	13,520	6,125
80	–	22	4	481	19,479	1,948	1,480
99	8	32	8	1,380	14,395	6,635	5,064
875	75	81	21	984	10,066	11,680	11,680
211	–	47	9	506	9,313	16,915	16,915
235	–	13	5	811	9,148	11,891	12,640
108	9	26	17	1,010	8,612	20,058	18,615
403	–	132	–	2,286	11,908	6,093	5,970
5	–	–	–	3,096	1,100	–	–
340	–	41	6	1,057	10,821	2,832	1,416
177	3	70	20	657	17,135	20,353	15,796
80	–	16	22	837	8,485	2,529	2,589
121	–	5	210	2,230	15,900	6,825	6,825
202	–	1	–	968	9,652	1,125	1,125
912	28	133	1	2,128	37,385	33,315	17,773
128	3	21	8	631	12,720	20,172	16,360
131	14	19	2	948	12,836	8,340	8,340
304	20	13	72	4,150	48,000	3,828	3,900
121	–	26	1	218	8,875	4,307	4,347
379	44	77	23	342	18,980	9,604	4,940
85	–	–	63	1,872	5,704	6,050	6,470

TABLE III.—AGGREGATES OF POLLS, PROPERTY

COUNTIES CITIES AND TOWNS	Number of Persons, Partnerships and Corporations Assessed			Number of Male Polls Assessed	Value of Assessed Stock in Trade	Value of Assessed Live Stock	Value of Assessed Machinery
	On Real Estate	On Personal Estate	Total				
PLYMOUTH —Continued							
Scituate	2,784	166	2,950	1,392	$66,515	$13,550	$34,943
Wareham	4,231	286	4,517	2,407	123,665	13,865	451,070
West Bridgewater	1,001	182	1,083	1,070	9,135	54,763	283,098
Whitman	1,821	283	2,104	2,443	132,300	27,385	625,400
Totals	53,557	10,849	61,659	53,699	$2,603,172	$746,775	$9,686,964
SUFFOLK							
Boston	111,651	19,640	131,291	245,624	$24,086,600	$7,200	$102,906,100
Chelsea	6,083	1,134	7,217	12,622	955,700	9,500	3,614,000
Revere	9,997	618	10,615	10,367	104,775	6,700	428,500
Winthrop	3,264	364	3,628	5,504	122,200	150	696,250
Totals	130,995	21,756	152,751	274,117	$25,269,275	$23,550	$107,644,850
WORCESTER							
Ashburnham	860	151	1,011	680	$16,015	$21,435	$129,830
Athol	2,102	395	2,497	3,536	217,200	32,810	1,568,095
Auburn	1,599	75	1,674	1,960	9,700	29,265	496,090
Barre	594	248	842	1,120	31,750	69,581	441,880
Berlin	342	125	362	352	24,000	60,235	55,000
Blackstone	837	167	1,004	1,274	27,475	32,820	102,680
Bolton	325	128	366	270	7,060	28,225	5,195
Boylston	422	89	511	393	2,899	30,674	57,200
Brookfield	459	23	482	415	10,600	32,550	160,300
Charlton	1,046	49	1,095	750	13,230	88,870	158,900
Clinton	1,923	265	2,188	3,811	141,725	5,305	917,275
Dana	69	45	114	107	22,170	1,680	15,500
Douglas	523	51	574	724	21,500	13,522	325,040
Dudley	820	36	856	1,348	28,935	47,015	867,775
East Brookfield	346	76	422	285	9,800	16,520	77,870
Fitchburg	5,742	1,192	6,934	12,805	1,358,825	52,360	7,872,175
Gardner	3,043	588	3,360	6,307	245,750	26,034	1,685,405
Grafton	1,347	215	1,562	1,861	26,975	43,990	265,665
Hardwick	380	175	555	748	23,175	80,034	82,225
Harvard	356	211	567	348	24,195	64,452	68,600
Holden	1,342	226	1,568	1,222	8,211	31,602	119,770
Hopedale	299	326	625	987	8,100	7,400	1,892,900
Hubbardston	469	146	615	377	4,200	40,710	44,650
Lancaster	859	123	982	730	25,025	44,035	19,400
Leicester	1,554	178	1,732	1,411	19,675	44,050	201,600
Leominster	4,592	664	5,256	6,703	279,390	57,900	2,548,445

AND TAXES, AS ASSESSED JANUARY 1, 1936—Continued.

Value of all other Assessed Tangible Personal Property	Total Value of Assessed Tangible Personal Estate	Value of Assessed Real Estate			Total Valuation of Assessed Estate January 1, 1936
		Buildings, excluding Land	Land, excluding Buildings	Total	
$869,070	$984,078	$8,472,575	$3,276,605	$11,749,180	$12,733,258
665,640	1,254,240	7,530,390	4,122,015	11,652,405	12,906,645
3,575	350,571	2,082,663	692,962	2,775,625	3,126,196
48,275	833,360	5,494,870	1,564,755	7,059,625	7,892,985
$11,528,625	$24,565,536	$154,000,479	$65,949,666	$219,950,145	$244,515,681
$3,078,300	$130,078,200	$748,082,600	$742,104,200	$1,490,186,800	$1,620,265,000
3,850	4,583,050	31,356,450	10,728,500	42,084,950	46,668,000
2,061,575	2,601,550	25,426,400	13,634,800	39,061,200	41,662,750
55,600	874,200	17,768,500	5,897,250	23,665,750	24,539,950
$5,199,325	$138,137,000	$822,633,950	$772,364,750	$1,594,998,700	$1,733,135,700
$3,900	$171,180	$967,700	$398,650	$1,366,350	$1,537,530
171,200	1,989,305	6,710,675	2,064,165	8,774,840	10,764,145
50,145	585,200	4,612,725	790,075	5,402,800	5,988,000
105,968	649,179	1,486,200	595,112	2,081,312	2,730,491
32,550	171,785	666,325	238,055	904,380	1,076,165
6,000	168,975	1,563,825	600,670	2,164,495	2,333,470
47,660	88,140	677,775	315,210	992,985	1,081,125
8,423	99,196	601,980	240,332	842,312	941,508
88,325	291,775	732,750	240,300	973,050	1,264,825
73,480	334,480	885,475	603,975	1,489,450	1,823,930
35,025	1,099,330	7,573,750	2,741,797	10,315,547	11,414,877
39,054	78,404	212,470	121,936	334,406	412,810
102,920	462,982	988,275	380,856	1,369,131	1,832,113
13,430	957,155	1,703,590	488,855	2,192,445	3,149,600
63,740	167,930	597,190	248,220	845,410	1,013,340
916,390	10,199,750	28,428,575	11,572,675	40,001,250	50,201,000
225,500	2,182,689	14,355,424	4,957,100	19,312,524	21,495,213
443,725	780,355	2,738,640	616,140	3,354,780	4,135,135
69,800	255,234	1,109,300	450,460	1,559,760	1,814,994
102,983	260,230	1,172,047	720,408	1,892,455	2,152,685
110,991	270,574	2,164,485	777,897	2,942,382	3,212,956
123,206	2,031,606	2,216,930	350,579	2,567,509	4,599,115
5,095	94,655	374,185	356,760	730,945	825,600
186,858	275,318	1,948,845	568,367	2,517,212	2,792,530
112,125	377,450	2,047,600	720,300	2,767,900	3,145,350
62,625	2,948,360	15,092,995	4,420,225	19,513,220	22,461,580

TABLE III.—AGGREGATES OF POLLS, PROPERTY

COUNTIES, CITIES AND TOWNS	TAX FOR CITY OR TOWN, COUNTY AND STATE PURPOSES INCLUDING OVERLAYINGS				RATE OF TOTAL TAX PER $1,000	Number of Horses Assessed
	On Personal Estate	On Real Estate	On Polls	Total		
PLYMOUTH—Con.						
Scituate	$31,097	$371,274	$2,784	$405,155	$31 60	68
Wareham	32,610	302,962	4,814	340,386	26 00	31
West Bridgewater	10,868	86,046	2,140	99,054	31 00	84
Whitman	30,001	254,146	4,886	289,033	36 00	34
Totals	$817,566	$7,165,255	$107,398	$8,090,219	–	1,436
SUFFOLK						
Boston	$4,942,972	$56,627,098	$491,248	$62,061,318	$38 00	800
Chelsea	198,904	1,826,487	25,244	2,050,635	43 40	67
Revere	104,062	1,562,448	20,734	1,687,244	40 00	19
Winthrop	24,477	662,641	11,008	698,126	28 00	3
Totals	$5,270,415	$60,678,674	$548,234	$66,497,323	–	889
WORCESTER						
Ashburnham	$7,498	$59,846	$1,360	$68,704	$43 80	76
Athol	72,410	319,405	7,072	398,887	36 40	101
Auburn	22,705	209,629	3,920	236,254	38 80	114
Barre	26,616	85,334	2,240	114,190	41 00	76
Berlin	6,219	32,738	704	39,661	36 20	85
Blackstone	8,077	103,687	2,548	114,312	47 80	58
Bolton	2,820	31,776	540	35,136	32 00	85
Boylston	4,067	34,535	786	39,388	41 00	49
Brookfield	9,045	30,164	830	40,039	31 00	71
Charlton	12,576	56,003	1,500	70,079	37 60	180
Clinton	40,235	377,552	7,622	425,409	36 60	21
Dana	2,195	9,363	214	11,772	28 00	16
Douglas	14,815	43,812	1,448	60,075	32 00	72
Dudley	47,858	109,622	2,696	160,176	50 00	131
East Brookfield	4,702	23,671	570	28,943	28 00	38
Fitchburg	346,791	1,360,043	25,610	1,732,444	34 00	145
Gardner	72,465	641,176	12,614	726,255	33 20	51
Grafton	34,921	150,126	3,722	188,769	44 75	104
Hardwick	11,485	70,189	1,496	83,170	45 00	166
Harvard	6,141	44,662	696	51,499	23 60	123
Holden	10,282	111,810	2,444	124,536	38 00	100
Hopedale	61,965	78,309	1,974	142,248	30 50	10
Hubbardston	3,975	30,700	754	35,429	42 00	96
Lancaster	10,186	93,137	1,460	104,783	37 00	88
Leicester	16,608	121,787	2,822	141,217	44 00	105
Leominster	106,141	702,475	13,406	822,022	36 00	137

AND TAXES, AS ASSESSED JANUARY 1, 1936—Continued.

Number of Cows Assessed	Number of Sheep Assessed	Number of Neat Cattle other than Cows Assessed	Number of Swine Assessed	Number of Dwelling Houses Assessed	Number of Acres of Land Assessed	Number and Value of Fowl Assessed	
						Number	Value
87	–	20	1	2,660	9,696	5,360	$4,940
160	–	33	30	3,959	19,123	1,787	1,975
655	18	75	26	845	9,410	12,874	12,750
324	18	8	33	1,785	3,849	6,083	4,890
7,428	248	938	896	49,024	367,229	266,162	$222,749
–	–	–	–	89,452	17,575	–	–
46	–	–	–	4,565	1,441	–	–
1	–	–	520	6,405	2,990	–	–
–	–	–	–	3,478	698	–	–
47	–	–	520	103,900	22,704	–	–
264	8	70	9	860	22,100	3,918	$2,938
374	19	59	87	2,120	18,978	3,185	3,185
343	14	99	223	1,479	9,210	3,875	3,223
1,192	20	405	77	670	26,180	7,922	2,701
456	16	141	53	274	7,494	9,248	9,270
410	–	8	200	788	6,240	2,850	2,850
345	–	111	168	224	12,058	5,433	1,522
419	5	60	74	322	7,741	3,597	3,597
361	–	133	4	463	9,146	2,030	1,215
1,165	78	333	53	614	27,064	6,350	6,350
63	–	–	23	2,050	3,968	–	–
28	–	9	2	100	11,246	2,887	2,454
197	–	45	19	501	17,927	3,521	1,557
678	41	261	23	667	12,615	2,010	1,135
125	–	53	10	204	5,920	7,515	6,030
501	–	141	134	6,118	15,047	8,504	5,650
304	–	2	222	2,798	10,071	3,285	2,464
722	53	157	412	1,741	12,500	6,382	4,786
1,302	–	299	64	420	24,911	6,884	6,119
668	–	134	32	404	13,963	10,116	10,116
481	12	113	7	919	21,004	9,090	5,454
82	–	23	11	583	2,905	2,690	2,018
472	–	164	10	382	25,165	10,727	8,045
590	16	115	6	691	15,024	6,684	3,342
609	10	136	114	1,033	13,920	3,585	2,400
764	12	123	36	3,712	14,135	5,898	5,895

TABLE III.—AGGREGATES OF POLLS, PROPERTY

COUNTIES CITIES AND TOWNS	Number of Persons, Partnerships and Corporations Assessed			Number of Male Polls Assessed	Value of Assessed Stock in Trade	Value of Assessed Live Stock	Value of Assessed Machinery
	On Real Estate	On Personal Estate	Total				
WORCESTER —Continued							
Lunenburg	868	201	1,069	686	$5,730	$49,102	$134,225
Mendon	485	119	604	422	4,900	42,570	96,500
Milford	2,340	573	2,913	4,622	243,855	13,070	1,304,100
Millbury	1,319	198	1,517	2,191	50,500	45,645	1,411,520
Millville	344	61	358	558	8,500	7,442	36,795
New Braintree	147	89	236	154	1,950	94,545	–
North Brookfield	742	224	966	958	71,375	90,221	215,549
Northborough	613	265	878	689	35,030	48,385	41,235
Northbridge	865	256	1,121	3,188	73,910	23,521	2,314,032
Oakham	209	20	229	152	1,250	34,759	103,050
Oxford	890	223	1,113	1,339	21,695	48,061	177,367
Paxton	413	82	495	263	1,490	30,705	29,548
Petersham	324	176	500	229	10,216	28,904	95,250
Phillipston	299	15	314	126	475	9,130	–
Princeton	405	231	636	251	14,946	29,433	24,340
Royalston	357	131	488	280	23,527	31,353	9,000
Rutland	754	291	1,045	524	11,225	39,430	4,865
Shrewsbury	2,328	321	2,649	2,182	21,995	45,146	61,709
Southborough	538	110	563	647	13,300	49,953	425,940
Southbridge	1,795	465	2,260	4,944	510,135	24,465	1,407,010
Spencer	1,435	423	1,858	2,137	154,835	109,153	463,286
Sterling	519	205	544	546	14,680	101,745	153,075
Sturbridge	709	50	759	649	6,950	26,310	43,150
Sutton	684	17	732	718	29,885	53,374	173,350
Templeton	762	239	964	1,286	49,142	30,053	179,770
Upton	803	89	892	677	22,510	15,586	52,590
Uxbridge	991	255	1,246	1,933	81,370	54,995	1,511,055
Warren	688	224	912	1,195	44,255	66,155	180,100
Webster	1,992	543	2,535	4,276	137,110	6,485	1,138,595
West Boylston	590	35	625	643	4,250	30,687	20,175
West Brookfield	693	31	724	420	17,480	48,051	124,173
Westborough	962	217	1,179	1,419	75,946	62,224	765,790
Westminster	735	9	744	543	15,390	47,030	126,160
Winchendon	1,233	285	1,384	2,056	83,625	27,445	464,600
Worcester	23,372	5,557	28,929	58,877	3,112,400	38,950	26,609,050
Totals	84,453	18,197	101,735	152,304	$7,583,412	$2,507,157	$60,076,419

AND TAXES, AS ASSESSED JANUARY 1, 1936—Continued.

Value of all other Assessed Tangible Personal Property	Total Value of Assessed Tangible Personal Estate	Value of Assessed Real Estate			Total Valuation of Assessed Estate January 1, 1936
		Buildings, excluding Land	Land, excluding Buildings	Total	
$22,080	$211,137	$1,297,140	$768,690	$2,065,830	$2,276,967
6,600	150,570	871,245	325,985	1,197,230	1,347,800
224,240	1,785,265	10,056,635	2,779,365	12,836,000	14,621,265
327,860	1,835,525	3,101,916	765,970	3,867,886	5,703,411
10,682	63,419	780,084	251,442	1,031,526	1,094,945
45,325	141,820	155,755	255,280	411,035	552,855
8,300	385,445	1,419,655	506,237	1,925,892	2,311,337
167,550	292,200	1,250,555	516,300	1,766,855	2,059,055
163,709	2,575,172	5,283,303	749,357	6,032,660	8,607,832
9,410	148,469	159,645	145,545	305,190	453,659
141,191	388,314	1,741,740	733,401	2,475,141	2,863,455
2,370	64,113	599,145	292,759	891,904	956,017
89,435	223,805	791,427	449,400	1,240,827	1,464,632
27,150	36,755	150,085	183,480	333,565	370,320
90,875	159,594	713,880	347,565	1,061,445	1,221,039
123,340	187,220	284,575	334,290	618,865	806,085
167,164	222,684	762,921	350,971	1,113,892	1,336,576
621,925	750,775	5,766,480	1,748,330	7,514,810	8,265,585
93,000	582,193	1,794,075	651,545	2,445,620	3,027,813
594,010	2,535,620	7,317,700	2,391,450	9,709,150	12,244,770
174,380	901,654	2,729,658	1,040,780	3,770,438	4,672,092
18,995	288,495	1,124,090	449,580	1,573,670	1,862,165
71,650	148,060	751,925	405,175	1,157,100	1,305,160
109,894	366,503	879,170	500,425	1,379,595	1,746,098
75,110	334,075	1,752,111	690,600	2,442,711	2,776,786
151,665	242,351	807,819	269,771	1,077,590	1,319,941
32,935	1,680,355	4,404,720	1,058,890	5,463,610	7,143,965
199,700	490,210	1,199,900	467,236	1,667,136	2,157,346
152,565	1,434,755	6,634,757	2,470,519	9,105,276	10,540,031
227,600	282,712	1,502,355	434,225	1,936,580	2,219,292
27,008	216,712	762,940	382,620	1,145,560	1,362,272
8,625	912,585	2,961,660	856,834	3,818,494	4,731,079
84,000	272,580	917,115	382,235	1,299,350	1,571,930
114,010	689,680	3,130,300	1,381,100	4,511,400	5,201,080
1,755,800	31,516,200	186,508,000	69,280,750	255,788,750	287,304,950
$9,341,271	$79,508,259	$361,994,212	$130,197,221	$492,191,433	$571,699,692

TABLE III.—AGGREGATES OF POLLS, PROPERTY AND TAXES

COUNTIES, CITIES AND TOWNS	Tax for City or Town, County and State Purposes including Overlayings				Rate of Total Tax per $1,000	Number of Horses Assessed
	On Personal Estate	On Real Estate	On Polls	Total		
WORCESTER—Con.						
Lunenburg	$6,988	$68,380	$1,372	$76,740	$33 10	123
Mendon	4,517	35,917	844	41,278	30 00	60
Milford	67,840	487,768	9,244	564,852	38 00	37
Millbury	71,952	151,621	4,382	227,955	39 20	71
Millville	2,638	42,911	1,116	46,665	41 60	20
New Braintree	4,396	12,742	308	17,446	31 00	141
North Brookfield	13,105	65,480	1,916	80,501	34 00	149
Northborough	9,876	59,720	1,378	70,974	33 80	90
Northbridge	90,131	211,144	6,376	307,651	35 00	48
Oakham	5,345	10,986	304	16,635	36 00	93
Oxford	18,095	115,342	2,678	136,115	46 60	132
Paxton	2,115	29,433	526	32,074	33 00	72
Petersham	6,311	34,992	458	41,761	28 20	78
Phillipston	1,738	15,778	252	17,768	47 30	32
Princeton	5,267	35,028	502	40,797	33 00	84
Royalston	7,751	25,621	560	33,932	41 40	75
Rutland	7,015	35,088	1,048	43,151	31 50	116
Shrewsbury	26,427	264,521	4,364	295,312	35 20	99
Southborough	20,085	84,374	1,294	105,753	34 50	57
Southbridge	95,086	364,096	9,888	469,070	37 50	86
Spencer	33,812	141,391	4,274	179,477	37 50	195
Sterling	11,251	61,374	1,092	73,717	39 00	162
Sturbridge	5,626	43,970	1,298	50,894	38 00	97
Sutton	15,100	56,839	1,436	73,375	41 20	154
Templeton	15,701	114,808	2,572	133,081	47 00	71
Upton	9,936	44,181	1,354	55,471	41 00	53
Uxbridge	51,419	167,186	3,866	222,471	30 60	118
Warren	23,040	78,355	2,390	103,785	47 00	138
Webster	51,938	329,614	8,552	390,104	36 20	31
West Boylston	9,867	67,586	1,286	78,739	34 90	96
West Brookfield	7,368	38,949	840	47,157	34 00	110
Westborough	29,933	125,246	2,838	158,017	32 80	123
Westminster	10,276	48,985	1,086	60,347	37 70	98
Winchendon	28,966	189,479	4,112	222,557	42 00	68
Worcester	1,128,280	9,157,237	117,754	10,403,271	35 80	189
Totals	$2,861,989	$17,747,693	$304,608	$20,914,290	–	5,664

AS ASSESSED JANUARY 1, 1936—Concluded.

Number of Cows Assessed	Number of Sheep Assessed	Number of Neat Cattle other than Cows Assessed	Number of Swine Assessed	Number of Dwelling Houses Assessed	Number of Acres of Land Assessed	Number and Value of Fowl Assessed	
						Number	Value
833	5	157	12	685	16,277	5,981	$3,502
576	–	88	6	407	10,777	3,960	3,960
192	6	9	53	3,751	8,498	5,035	5,045
480	–	125	–	1,382	9,246	4,255	3,191
101	–	10	–	367	2,654	1.090	722
1,275	–	339	36	99	12,829	7,910	7,935
784	22	279	8	745	13,203	20,345	17,293
568	240	121	43	628	10,833	12,187	9,750
419	–	54	47	1,233	9,627	3,943	2,366
505	160	186	29	159	11,446	4,000	3,995
575	28	157	10	913	16,352	3,205	2,564
469	–	82	8	215	8,888	4,960	4,410
291	36	149	21	277	20,269	4,376	4,393
89	–	31	4	190	14,309	3,617	3,625
339	12	132	7	319	20,201	3,340	3,340
220	36	112	37	250	25,720	4,794	5,993
559	–	116	37	496	18,547	5,287	3,965
616	5	180	67	1,995	12,334	9,065	5,439
563	3	139	4	511	7,108	5,385	4,308
313	14	120	19	1,910	12,385	4,487	3,600
975	3	448	44	1,363	20,152	26,696	24,026
1,157	39	249	235	535	18,891	8,235	8,235
325	70	128	18	474	23,230	3,520	2,415
972	50	248	287	653	18,760	3,970	3,020
373	21	109	57	1,025	15,510	2,257	1,567
193	–	52	22	515	12,149	2,532	1,266
588	20	100	89	1,086	17,750	6,530	5,224
1,073	42	289	47	725	16,520	3,751	3,465
65	–	17	6	1,694	7,453	1,950	975
395	8	75	208	487	6,020	3,380	2,541
497	97	252	9	522	12,212	5,705	5,735
661	24	184	714	910	11,456	13,185	10,548
544	2	127	308	655	19,385	8,000	8,000
335	–	27	32	1,296	24,081	4,220	2,110
153	4	–	32	23,634	24,634	2,717	2,700
30,988	1,251	8,085	4,629	82,243	876,238	352,056	$285,539

TABLE IV. — AGGREGATES OF POLLS, PROPERTY AND TAXES

COUNTIES	Number of Persons, Partnerships and Corporations Assessed			Number of Male Polls Assessed	Value of Assessed Stock in Trade	Value of Assessed Live Stock	Value of Assessed Machinery
	On Real Estate	On Personal Estate	Total				
Barnstable	22,100	5,388	27,506	12,593	$746,269	$150,706	$889,850
Berkshire	23,963	6,009	29,514	37,662	2,026,586	1,089,869	12,673,720
Bristol	63,457	13,682	76,983	112,861	4,104,764	1,521,581	46,088,774
Dukes County	4,179	708	4,811	1,837	163,370	45,052	698,999
Essex	94,952	19,477	113,860	155,609	6,525,697	961,192	50,579,209
Franklin	12,398	3,441	15,644	15,937	848,428	945,624	7,829,192
Hampden	50,032	14,495	63,686	101,280	4,119,028	721,219	37,052,690
Hampshire	15,198	3,752	18,770	21,056	1,041,298	954,331	6,024,161
Middlesex	172,608	34,976	207,068	289,054	9,986,841	1,843,066	84,337,849
Nantucket	2,325	259	2,584	1,283	110,480	25,610	310,480
Norfolk	79,041	18,651	97,375	95,971	2,771,853	783,314	29,164,004
Plymouth	53,557	10,849	61,659	53,699	2,603,172	746,775	9,686,964
Suffolk	130,995	21,756	152,751	274,117	25,269,275	23,550	107,644,850
Worcester	84,453	18,197	101,735	152,304	7,583,412	2,507,157	60,076,419
State	809,258	171,640	973,946	1,325,263	$67,900,473	$12,319,046	$453,057,161

TABLE IV. — AGGREGATES OF POLLS, PROPERTY AND TAXES

COUNTIES	Tax for City or Town, County and State Purposes, including Overlayings				Number of Horses Assessed
	On Personal Estate	On Real Estate	On Polls	Total	
Barnstable	$230,623	$2,341,844	$25,186	$2,597,653	337
Berkshire	777,360	4,388,496	75,324	5,241,180	3,185
Bristol	2,334,837	11,457,199	225,722	14,017,758	2,898
Dukes County	55,385	402,073	3,674	461,132	123
Essex	2,741,920	20,174,897	311,218	23,228,035	2,539
Franklin	358,981	1,802,645	31,874	2,193,500	2,456
Hampden	1,848,199	15,170,429	202,560	17,221,188	2,028
Hampshire	350,090	2,126,760	42,112	2,518,962	2,722
Middlesex	4,533,481	44,063,858	578,108	49,175,447	3,970
Nantucket	28,501	261,189	2,566	292,256	50
Norfolk	1,910,990	15,748,019	191,942	17,850,951	1,834
Plymouth	817,566	7,165,255	107,398	8,090,219	1,436
Suffolk	5,270,415	60,678,674	548,234	66,497,323	889
Worcester	2,861,989	17,747,693	304,608	20,914,290	5,664
State	$24,120,337	$203,529,031	$2,650,526	$230,299,894	30,131

AS ASSESSED JANUARY 1, 1936 — RECAPITULATION.

Value of all other Assessed Tangible Personal Property	Total Value of Assessed Tangible Personal Estate	Value of Assessed Real Estate			Total Valuation of Assessed Estate January 1, 1936
		Buildings, excluding Land	Land, excluding Buildings	Total	
$6,611,890	$8,398,715	$57,067,992	$28,712,225	$85,780,217	$94,178,932
6,259,722	22,049,897	87,494,202	36,495,917	123,990,119	146,040,016
11,207,120	62,922,239	218,765,352	83,515,972	302,281,324	365,203,563
1,106,753	2,014,174	10,124,114	4,974,007	15,098,121	17,112,295
18,789,234	76,855,332	395,893,912	175,242,815	571,136,727	647,992,059
1,419,218	11,042,462	35,753,843	19,382,103	55,135,946	66,178,408
13,564,148	55,457,085	282,511,171	168,712,919	451,224,090	506,681,175
2,552,145	10,571,935	49,191,697	17,140,997	66,332,694	76,904,629
29,474,578	125,642,334	899,049,490	331,274,192	1,230,323,682	1,355,966,016
740,990	1,187,560	7,481,160	3,401,730	10,882,890	12,070,450
32,572,377	65,291,548	386,558,076	154,472,031	541,030,107	606,321,655
11,528,625	24,565,536	154,000,479	65,949,666	219,950,145	244,515,681
5,199,325	138,137,000	822,633,950	772,364,750	1,594,998,700	1,733,135,700
9,341,271	79,508,259	361,994,212	130,197,221	492,191,433	571,699,692
$150,367,396	$683,644,076	$3,768,519,650	$1,991,836,545	$5,760,356,195	$6,444,000,271

AS ASSESSED JANUARY 1, 1936 — RECAPITULATION — Concluded.

Number of Cows Assessed	Number of Sheep Assessed	Number of Neat Cattle other than Cows Assessed	Number of Swine Assessed	Number of Dwelling Houses Assessed	Number of Acres of Land Assessed	Number and Value of Fowl Assessed	
						Number	Value
1,387	6	273	57	19,467	187,632	31,985	$27,255
15,148	1,244	4,871	922	24,953	502,825	71,755	46,282
14,857	228	1,507	2,594	60,456	311,738	342,932	257,034
436	1,924	599	67	3,560	50,509	2,969	2,745
9,655	268	1,272	4,516	97,481	267,643	157,856	122,600
10,912	943	4,917	627	11,770	381,649	86,778	68,452
8,468	288	2,640	3,431	55,062	343,371	104,428	80,702
11,352	904	3,779	933	15,262	314,258	110,274	83,273
16,034	391	2,651	20,046	186,793	465,852	399,255	326,219
270	75	49	4	2,080	23,900	2,279	2,848
5,993	265	725	4,023	70,262	221,813	258,169	198,045
7,428	248	938	896	49,024	367,229	266,162	222,749
47	–	–	520	103,900	22,704	–	–
30,988	1,251	8,085	4,629	82,243	876,238	352,056	285,539
132,975	8,035	32,306	43,265	782,313	4,337,361	2,186,898	$1,723,743

Table V.—Aggregates of Polls, Property and Taxes

Years	Number of Residents Assessed on Property			Number of Non-Residents Assessed on Property			Number of Persons Assessed		
	Individuals	All Others	Total	Individuals	All Others	Total	On Property	For Poll Tax only	Total
May 1, 1907	341,138	65,742	406,880	94,320	13,825	108,145	515,025	680,324	1,195,349
May 1, 1908	351,359	67,675	419,034	95,074	14,378	109,452	528,486	686,166	1,214,652
May 1, 1909	357,146	70,139	427,285	97,056	14,325	111,381	538,666	705,538	1,244,204
April 1, 1910	364,231	72,901	437,132	98,504	15,515	114,019	551,151	729,801	1,280,952
April 1, 1911	375,752	76,973	452,725	99,035	16,469	115,504	568,229	738,680	1,306,909
April 1, 1912[1]	386,573	79,603	466,176	103,374	17,284	120,658	586,834	752,556	1,339,390
April 1, 1913	398,991	82,965	481,956	106,511	17,980	124,491	606,436	765,742	1,372,178
April 1, 1914	418,306	86,401	504,707	108,316	18,958	127,274	631,981	785,899	1,417,880
April 1, 1915	433,899	87,978	521,877	111,464	18,667	130,131	652,008	792,477	1,444,485
April 1, 1916	446,933	94,520	541,453	112,302	19,231	131,533	672,986	804,706	1,477,692
April 1, 1917	478,419	93,191	571,610	116,117	18,468	134,585	706,195	819,900	1,526,095
April 1, 1918	483,577	90,734	574,311	124,020	18,988	143,008	717,319	836,599	1,553,918
April 1, 1919	498,947	95,657	594,604	126,518	19,641	146,159	740,763	830,267	1,571,030
April 1, 1920	525,987	99,066	625,053	129,209	19,686	148,895	773,948	818,813	1,592,761
April 1, 1921	575,787	105,646	681,433	127,821	20,644	148,465	829,898	822,894	1,652,792
April 1, 1922	609,029	110,840	719,869	129,115	20,045	149,160	869,029	914,635	1,783,664
April 1, 1923	653,342	117,101	770,443	131,107	19,605	150,712	921,155	869,961	1,791,116
April 1, 1924	724,886	124,130	849,016	133,629	20,843	154,472	1,003,488	861,381	1,864,869
April 1, 1925	779,712	131,896	911,608	137,671	20,826	158,497	1,070,105	855,112	1,925,217
April 1, 1926	804,627	136,708	941,335	141,061	21,841	162,902	1,104,237	850,388	1,954,625
April 1, 1927	845,422	143,747	989,169	145,588	24,496	170,084	1,159,253	829,199	1,988,452
April 1, 1928	873,598	145,672	1,019,270	148,817	23,967	172,784	1,192,054	808,927	1,983,350

	Number of Persons Assessed on Property			Number of Male Polls Assessed	Value of Assessed Stock in Trade	Value of Assessed Live Stock
April 1, 1929	910,606			1,242,371	$104,915,280	
April 1, 1930	914,329			1,255,801	91,725,691	$16,643,356
April 1, 1931	917,991			1,261,152	84,464,020	15,450,174
April 1, 1932	908,295			1,269,517	71,825,041	13,617,994
	Number of Persons, Partnerships and Corporations Assessed					
	On Real Estate	On Personal Estate	Total			
April 1, 1933	786,097	171,754	945,607	1,274,772	62,512,407	11,675,817
April 1, 1934	786,165	173,386	953,570	1,290,668	62,116,983	11,788,724
Jan. 1, 1935	783,719	175,340	952,586	1,310,781	75,429,837	11,819,907
Jan. 1, 1936[2]	809,258	171,640	973,946	1,325,263	67,900,473	12,319,046

[1] Assessments made pursuant to section 75 of Chapter 59 of the General Laws, and earlier statutes con- any other State official until the passage of chapter 312 of the Acts of 1912. Pursuant to the provisions of the total valuation and taxes, including these assessments, appears in House Document No. 2248 of the 1912. For the year 1913 and the following years assessments made pursuant to the provisions of section are included in the figures shown in the above table.

[2] The figures for the year 1936 do not include assessments made in December of that year.

AS ASSESSED DURING THIRTY YEARS—1907–1936.

Number of Male Polls Assessed	Value of Assessed Personal Estate			Value of Assessed Real Estate		
	Excluding Resident Bank Stock	Resident Bank Stock	Total	Buildings, excluding Land	Land, excluding Buildings	Total
879,047	$734,698,807	$31,852,962	$766,551,769	$1,393,725,486	$1,352,280,349	$2,746,005,835
886,263	760,523,075	31,104,324	791,627,399	1,444,463,558	1,354,599,149	2,799,062,707
905,209	826,606,824	30,167,516	856,774,340	1,491,164,428	1,379,534,867	2,870,699,295
936,306	899,026,301	31,790,826	930,817,127	1,547,943,769	1,429,131,702	2,977,075,471
948,567	950,089,007	34,355,245	984,444,252	1,623,966,609	1,468,824,402	3,092,791,011
965,469	1,033,080,758	34,369,868	1,067,450,626	1,689,100,653	1,528,817,287	3,217,917,940
984,042	1,077,232,571	39,491,445	1,116,724,016	1,769,272,072	1,585,739,958	3,355,012,030
1,006,232	1,137,238,597	39,224,417	1,176,463,014	1,848,295,366	1,620,056,230	3,468,351,596
1,027,886	1,159,495,218	35,603,710	1,195,098,928	1,919,992,127	1,654,769,440	3,574,761,567
1,043,523	1,242,601,180	33,153,570	1,275,754,750	1,998,994,393	1,687,488,865	3,686,483,258
1,081,980	700,312,819	30,279,353	730,592,172	2,092,494,626	1,715,911,273	3,808,405,899
1,054,200	820,713,785	32,767,463	853,481,248	2,150,343,627	1,735,151,714	3,885,495,341
1,052,836	888,526,476	33,670,798	922,197,274	2,216,433,583	1,765,145,091	3,981,578,674
1,009,770	944,613,418	38,743,611	983,357,029	2,503,713,400	1,867,016,381	4,370,729,781
1,014,487	985,512,837	35,279,551	1,020,792,388	2,636,488,662	1,889,365,190	4,525,853,852
1,154,378	975,456,806	33,308,233	1,008,765,039	2,756,431,579	1,950,180,726	4,706,612,305
1,167,183	1,007,050,411	2,385,566	1,009,435,977	2,967,931,591	2,000,784,860	4,968,716,451
1,197,868	1,043,526,714	5,156,155	1,048,682,869	3,196,083,139	2,055,894,662	5,251,977,801
1,223,757	1,074,384,734	570,534	1,074,955,268	3,428,890,294	2,133,996,765	5,562,887,059
1,225,943	–	–	1,068,238,084	3,648,619,814	2,193,695,404	5,842,315,218
1,229,877	–	–	1,063,477,115	3,848,333,434	2,174,191,409	6,022,524,843
1,236,834	–	–	1,012,574,833	3,956,180,962	2,202,404,046	6,158,585,008

Value of Assessed Machinery	Value of all other Assessed Tangible Personal Property	Total Value of Assessed Tangible Personal Estate	Value of Assessed Real Estate		
			Buildings, excluding Land	Land, excluding Buildings	Total
558,407,574		$833,056,973	$4,089,153,687	$2,205,744,426	$6,294,898,113
563,815,619	$156,573,057	828,757,723	4,179,952,776	2,224,828,629	6,404,781,405
539,064,452	158,705,316	797,683,962	4,167,846,702	2,215,828,294	6,383,674,996
508,417,359	152,317,546	746,177,940	4,076,604,278	2,178,915,584	6,255,519,862
474,195,048	152,378,077	700,761,349	3,948,847,871	2,091,950,084	6,040,797,955
470,658,875	151,113,096	695,677,678	3,846,374,747	2,052,199,858	5,898,574,605
464,670,779	151,500,534	703,421,057	3,796,886,272	2,019,773,035	5,816,659,307
453,057,161	150,367,396	683,644,076	3,768,519,650	1,991,836,545	5,760,356,195

taining the same provisions, were not required to be reported by the assessors to the Tax Commissioner or of this act these assessments for the year 1912 were reported to the Tax Commissioner, and the summary Legislature of 1913. In the above table these taxes are included for the first time in the figures of the year 75, above mentioned, are tabulated in Part II of Public Document No. 19, of each year respectively, and

TABLE V. — AGGREGATES OF POLLS, PROPERTY AND TAXES

YEARS	TOTAL VALUATION OF ASSESSED ESTATE	TAX FOR STATE, COUNTY, AND CITY OR TOWN PURPOSES, INCLUDING OVERLAYINGS			
		On Personal Estate	On Real Estate	On Polls	Total
May 1, 1907 . . .	$3,512,557,604	$12,386,602	$45,794,214	$1,758,094	$59,938,910
May 1, 1908 . . .	3,590,690,106	13,439,020	48,834,941	1,772,526	64,046,487
May 1, 1909 . . .	3,727,473,635	14,160,319	49,411,010	1,810,418	65,381,747
April 1, 1910 . . .	3,907,892,598	15,409,459	51,307,305	1,872,612	68,589,376
April 1, 1911 . . .	4,077,235,263	16,216,396	53,175,999	1,897,134	71,289,529
April 1, 1912[1] . . .	4,285,368,566	17,677,058	55,504,034	1,930,938	75,112,030
April 1, 1913 . . .	4,471,736,046	19,377,075	60,336,948	1,968,084	81,682,107
April 1, 1914 . . .	4,644,814,610	21,164,710	64,806,379	2,012,464	87,983,553
April 1, 1915 . . .	4,769,860,495	22,103,491	68,776,976	2,055,772	92,936,239
April 1, 1916 . . .	4,962,238,008	23,328,159	70,355,851	2,087,046	95,771,056
April 1, 1917 . . .	4,538,998,071	14,598,938	74,732,573	2,163,960	91,495,471
April 1, 1918 . . .	4,738,976,589	18,074,759	81,617,124	2,108,400	101,800,283
April 1, 1919 . . .	4,903,775,948	21,565,927	92,794,067	2,105,672	116,465,666
April 1, 1920 . . .	5,354,086,810	25,390,747	111,963,734	5,048,850	142,403,331
April 1, 1921 . . .	5,546,646,240	27,279,952	120,533,315	5,072,435	152,885,702
April 1, 1922 . . .	5,715,377,344	28,015,736	129,114,786	5,771,158	162,901,680
April 1, 1923 . . .	5,978,152,428	27,648,403	134,188,998	5,835,915	167,673,316
April 1, 1924 . . .	6,300,660,670	29,352,130	145,245,470	2,395,736	176,993,336
April 1, 1925 . . .	6,637,842,327	30,692,816	158,697,958	2,447,514	191,838,288
April 1, 1926 . . .	6,910,553,302	32,006,124	177,723,435	2,451,886	212,181,445
April 1, 1927 . . .	7,086,001,958	31,384,694	177,757,876	2,459,754	211,602,324
April 1, 1928 . . .	7,171,159,841	29,645,612	178,809,960	2,473,668	210,929,240
April 1, 1929 . . .	7,127,955,086	24,141,607	181,120,086	2,484,742	207,746,435
April 1, 1930 . . .	7,233,539,128	24,768,622	191,259,771	2,511,602	218,539,995
April 1, 1931 . . .	7,181,358,958	24,887,601	198,396,854	2,522,304	225,806,759
April 1, 1932 . . .	7,001,697,802	25,229,354	210,814,418	2,539,034	238,582,806
April 1, 1933 . . .	6,741,559,304	22,333,398	190,751,981	2,549,544	215,634,923
April 1, 1934 . . .	6,594,252,283	23,573,233	199,780,569	2,581,336	225,935,138
Jan. 1, 1935 . . .	6,520,080,364	24,453,470	201,657,756	2,621,562	228,732,788
Jan. 1, 1936[2] . . .	6,444,000,271	24,120,337	203,529,031	2,650,526	230,299,894

[1] Assessments made pursuant to section 75 of Chapter 59 of the General Laws, and earlier statutes con- any other State official until the passage of chapter 312 of the Acts of 1912. Pursuant to the provisions of the total valuation and taxes, including these assessments, appears in House Document No. 2248 of the 1912. For the year 1913 and the following years assessments made pursuant to the provisions of section are included in the figures shown in the above table.

[2] The figures for the year 1936 do not include assessments made in December of that year.

AS ASSESSED DURING THIRTY YEARS —1907-1936 — Concluded.

Number of Horses Assessed	Number of Cows Assessed	Number of Sheep Assessed	Number of Neat Cattle other than Cows Assessed	Number of Swine Assessed	Number of Dwelling Houses Assessed	Number of Acres of Land Assessed	Number and Value of Fowl Assessed	
							Number	Value
179,175	179,075	26,760	39,414	29,286	493,143	4,481,429	911,557	$428,182
174,756	171,458	24,616	38,743	30,231	498,641	4,485,099	962,735	460,632
169,607	168,221	24,063	38,529	28,091	505,512	4,492,728	877,193	425,957
165,632	166,048	25,237	38,256	30,686	516,597	4,512,626	952,516	491,768
164,192	166,500	25,855	38,269	41,455	527,716	4,514,020	1,149,654	608,428
160,796	161,680	24,551	41,719	39,344	539,963	4,529,903	1,269,448	691,685
157,005	151,304	21,223	42,010	30,606	550,787	4,526,457	1,263,392	707,928
152,596	147,231	18,040	39,736	30,244	561,419	4,634,182	1,353,617	795,365
147,927	145,049	16,517	42,696	31,421	572,405	4,535,386	1,467,495	867,682
138,918	147,681	15,717	44,257	31,064	587,431	4,540,725	1,401,974	842,025
121,976	149,179	15,425	45,896	27,360	598,277	4,541,335	1,442,923	1,052,283
114,885	150,886	16,625	47,104	34,226	606,362	4,547,160	1,056,963	927,045
107,008	148,687	17,926	48,456	42,074	609,356	4,539,525	928,998	978,833
97,679	153,537	17,208	46,772	41,031	621,896	4,540,285	1,123,354	1,429,145
93,952	158,305	15,168	43,677	28,819	620,984	4,536,261	1,217,004	1,483,073
91,441	167,311	12,827	41,467	23,138	627,404	4,513,123	1,450,885	1,663,495
86,628	164,135	11,376	39,454	22,694	642,966	4,508,247	1,620,437	1,829,023
81,885	157,750	10,151	34,493	21,618	671,922	4,512,290	1,618,906	1,802,153
75,433	148,366	10,489	29,532	21,137	681,871	4,500,544	1,607,794	1,776,250
68,194	141,006	9,762	25,807	23,279	703,476	4,479,921	1,517,091	1,678,057
63,543	133,427	9,843	25,249	30,860	725,642	4,460,429	1,546,365	1,720,543
58,986	131,059	9,715	25,688	35,040	743,449	4,450,356	1,593,425	1,693,734
54,182	129,603	9,595	29,320	30,240	756,550	4,441,780	1,537,660	1,642,544
48,805	129,654	10,556	35,042	34,634	766,332	4,430,640	1,778,063	1,859,697
45,859	129,043	9,829	35,438	39,048	770,209	4,426,395	1,792,619	1,762,120
42,913	131,491	10,024	36,431	35,639	774,344	4,417,823	1,832,008	1,597,888
39,584	126,977	10,081	34,134	29,633	777,591	4,404,886	1,907,890	1,387,716
37,411	131,459	9,172	33,184	31,417	779,014	4,406,906	1,968,297	1,382,199
33,174	131,828	8,559	33,634	41,425	780,321	4,388,621	2,008,033	1,495,151
30,131	132,975	8,035	32,306	43,265	782,313	4,337,361	2,186,898	1,723,743

taining the same provisions, were not required to be reported by the assessors to the Tax Commissioner or of this act these assessments for the year 1912 were reported to the Tax Commissioner, and the summary Legislature of 1913. In the above table these taxes are included for the first time in the figures of the year 75, above mentioned, are tabulated in Part II, Public Document No. 19, of each year respectively, and

Public Document Part II No. 19

The Commonwealth of Massachusetts

AGGREGATES

OF

PROPERTY AND TAXES

AS

ASSESSED IN DECEMBER, 1936

ISSUED BY

HENRY F. LONG, *Commissioner of Corporations and Taxation*



See in connection with this publication, Part I, P. D. 19, Seventy-sixth Annual Abstract of Polls, Property and Taxes, submitted to the General Court under date of October 1, 1936.

PUBLICATION OF THIS DOCUMENT APPROVED BY THE COMMISSION ON ADMINISTRATION AND FINANCE
400. 3-'37. Order 10021.

TABLE I. — *Aggregates of Property and Taxes, as Assessed*

CITIES AND TOWNS	Number of Persons, Partnerships and Corporations Assessed			Value of Assessed Stock in Trade.	Value of Assessed Live Stock.	Value of Assessed Machinery.	Value of All Other Assessed Tangible Personal Property.
	On Real Estate.	On Personal Estate.	Total.				
BARNSTABLE							
Barnstable	4	15	19	–	–	$1,000	$1,270
Bourne	5	–	5	–	–	–	–
Brewster	–	–	–	–	–	–	–
Chatham	2	1	3	$510	–	–	270
Dennis	1	–	1	–	–	–	–
Eastham	7	–	7	–	–	–	–
Falmouth	10	6	16	3,300	–	100	2,471
Harwich	6	2	6	–	–	–	500
Mashpee	–	–	–	–	–	–	–
Orleans	–	–	–	–	–	–	–
Provincetown	1	–	1	–	–	–	–
Sandwich	2	–	2	–	–	–	–
Truro	2	–	2	–	–	–	–
Wellfleet	14	5	15	–	–	–	2,000
Yarmouth	2	–	2	–	–	–	–
Totals	56	29	79	$3,810	–	$1,100	$6,511
BERKSHIRE							
Adams	–	1	1	–	–	$5,000	–
Alford	–	–	–	–	–	–	–
Becket	–	–	–	–	–	–	–
Cheshire	–	–	–	–	–	–	–
Clarksburg	–	–	–	–	–	–	–
Dalton	2	2	4	–	–	–	$425
Egremont	–	–	–	–	–	–	–
Florida	1	–	1	–	–	–	–
Great Barrington	2	1	3	–	–	–	1,500
Hancock	–	–	–	–	–	–	–
Hinsdale	–	–	–	–	–	–	–
Lanesborough	–	–	–	–	–	–	–
Lee	–	2	2	–	$1,250	–	500
Lenox	1	–	1	–	–	–	–
Monterey	–	–	–	–	–	–	–
Mount Washington	–	–	–	–	–	–	–
New Ashford	–	–	–	–	–	–	–
New Marlborough	1	–	1	–	–	–	–
North Adams	7	1	8	–	–	–	2,810
Otis	–	–	–	–	–	–	–
Peru	–	–	–	–	–	–	–
Pittsfield	1	1	2	–	–	–	200
Richmond	–	–	–	–	–	–	–
Sandisfield	–	–	–	–	–	–	–
Savoy	–	1	1	–	–	–	150
Sheffield	3	–	3	–	–	–	–
Stockbridge	–	–	–	–	–	–	–
Tyringham	–	–	–	–	–	–	–
Washington	–	–	–	–	–	–	–
West Stockbridge	–	–	–	–	–	–	–
Williamstown	4	–	4	–	–	–	–
Windsor	–	–	–	–	–	–	–
Totals	22	9	31	–	$1,250	$5,000	$5,585
BRISTOL							
Acushnet	1	–	1	–	–	–	–
Attleboro	–	–	–	–	–	–	–
Berkley	–	–	–	–	–	–	–
Dartmouth	4	3	7	–	$650	$175	–
Dighton	2	3	3	–	–	–	$8,949
Easton	1	–	1	–	–	–	–
Fairhaven	3	–	3	–	–	–	–
Fall River	6	6	12	$400	–	4,150	700
Freetown	–	–	–	–	–	–	–
Mansfield	4	–	4	–	–	–	–
New Bedford	–	2	2	–	100	–	400
North Attleborough	1	–	1	–	–	–	–
Norton	–	–	–	–	–	–	–
Raynham	–	–	–	–	–	–	–
Rehoboth	–	2	2	5,200	1,053	–	–
Seekonk	–	–	–	–	–	–	–
Somerset	3	–	3	–	–	–	–
Swansea	40	2	42	–	–	–	450
Taunton	–	–	–	–	–	–	–
Westport	1	1	2	–	200	–	–
Totals	66	19	83	$5,600	$2,003	$4,325	$10,499

between the 10th and 20th Days of December, 1936.

Total Value of Assessed Tangible Personal Estate.	Value of Assessed Real Estate.		
	Buildings, excluding Land.	Land, excluding Buildings.	Total.
$2,270	$4,800	$600	$5,400
–	–	2,575	2,575
–	–	–	–
780	–	550	550
–	–	100	100
–	4,300	2,920	7,220
5,871	41,250	10,400	51,650
500	13,000	4,100	17,100
–	–	–	–
–	–	–	–
–	–	100	100
–	–	1,400	1,400
–	2,775	600	3,375
2,000	16,800	8,580	25,380
–	4,300	600	4,900
$11,421	$87,225	$32,525	$119,750
$5,000	–	–	–
–	–	–	–
–	–	–	–
–	–	–	–
–	–	–	–
425	$2,925	$600	$3,525
–	–	–	–
–	900	200	1,100
1,500	1,400	1,000	2,400
–	–	–	–
–	–	–	–
–	–	–	–
1,750	–	–	–
–	1,050	150	1,200
–	–	–	–
–	–	–	–
–	–	–	–
–	350	50	400
2,810	10,250	1,500	11,750
–	–	–	–
–	–	–	–
200	2,500	–	2,500
–	–	–	–
–	–	–	–
150	–	–	–
–	4,800	3,115	7,915
–	–	–	–
–	–	–	–
–	–	–	–
–	–	–	–
–	3,075	1,750	4,825
–	–	–	–
$11,835	$27,250	$8,365	$35,615
–	$100	$95	$195
–	–	–	–
–	–	–	–
$825	1,250	3,625	4,875
8,949	5,100	4,900	10,000
–	1,150	150	1,300
–	1,800	270	2,070
5,250	8,350	–	8,350
–	–	–	–
–	250	725	975
500	–	–	–
–	–	80	80
–	–	–	–
–	–	–	–
6,253	–	–	–
–	–	–	–
–	7,550	1,075	8,625
450	42,560	6,950	49,510
–	–	100	100
200	4,000	1,600	5,600
$22,427	$72,110	$19,570	$91,680

TABLE I. — *Aggregates of Property and Taxes, as Assessed*

CITIES AND TOWNS	TOTAL VALUATION OF ASSESSED ESTATE.	TAXES ON THE PROPERTY SHOWN IN THIS TABLE.			RATE OF TOTAL TAX PER $1,000.
		On Personal Estate.	On Real Estate.	Total.	
BARNSTABLE					
Barnstable	$7,670	61	$146	$207	$27 00
Bourne	2,575	–	75	75	29 20
Brewster	–	–	–	–	–
Chatham	1,330	19	14	33	25 30
Dennis	100	–	3	3	32 80
Eastham	7,220	–	180	180	25 00
Falmouth	57,521	151	1,333	1,484	25 80
Harwich	17,600	10	352	362	20 60
Mashpee	–	–	–	–	–
Orleans	–	–	–	–	–
Provincetown	100	–	4	4	40 10
Sandwich	1,400	–	38	38	27 50
Truro	3,375	–	73	73	22 00
Wellfleet	27,380	57	726	783	28 60
Yarmouth	4,900	–	154	154	31 60
Totals	$131,171	$298	$3,098	$3,396	–
BERKSHIRE					
Adams	$5,000	$175	–	$175	$35 00
Alford	–	–	–	–	–
Becket	–	–	–	–	–
Cheshire	–	–	–	–	–
Clarksburg	–	–	–	–	–
Dalton	3,950	14	$114	128	32 50
Egremont	–	–	–	–	–
Florida	1,100	–	35	35	32 40
Great Barrington	3,900	49	79	128	33 00
Hancock	–	–	–	–	–
Hinsdale	–	–	–	–	–
Lanesborough	–	–	–	–	–
Lee	1,750	68	–	68	39 00
Lenox	1,200	–	36	36	30 00
Monterey	–	–	–	–	–
Mount Washington	–	–	–	–	–
New Ashford	–	–	–	–	–
New Marlborough	400	–	13	13	33 10
North Adams	14,560	101	423	524	36 00
Otis	–	–	–	–	–
Peru	–	–	–	–	–
Pittsfield	2,700	7	94	101	37 50
Richmond	–	–	–	–	–
Sandisfield	–	–	–	–	–
Savoy	150	8	–	8	56 00
Sheffield	7,915	–	254	254	32 20
Stockbridge	–	–	–	–	–
Tyringham	–	–	–	–	–
Washington	–	–	–	–	–
West Stockbridge	–	–	–	–	–
Williamstown	4,825	–	144	144	30 00
Windsor	–	–	–	–	–
Totals	$47,450	$422	$1,192	$1,614	–
BRISTOL					
Acushnet	$195	–	$7	$7	$39 00
Attleboro	–	–	–	–	–
Berkley	–	–	–	–	–
Dartmouth	5,700	$26	156	182	32 00
Dighton	18,949	250	280	530	28 00
Easton	1,300	–	41	41	32 30
Fairhaven	2,070	–	71	71	34 50
Fall River	13,600	220	351	571	42 00
Freetown	–	–	–	–	–
Mansfield	975	–	36	36	37 20
New Bedford	500	19	–	19	39 20
North Attleborough	80	–	2	2	29 00
Norton	–	–	–	–	–
Raynham	–	–	–	–	–
Rehoboth	6,253	193	–	193	31 00
Seekonk	–	–	–	–	–
Somerset	8,625	–	185	185	21 50
Swansea	49,960	11	1,287	1,298	26 00
Taunton	100	–	4	4	41 80
Westport	5,800	6	181	187	32 40
Totals	$114,107	$725	$2,601	$3,326	–

between the 10th and 20th Days of December, 1936.

Number of Horses Assessed.	Number of Cows Assessed.	Number of Sheep Assessed.	Number of Neat Cattle other than Cows Assessed.	Number of Swine Assessed.	Number of Dwelling Houses Assessed.	Number of Acres of Land Assessed.	Number and Value of Fowl Assessed.	
							Number.	Value.
–	–	–	–	–	2	5	–	–
–	–	–	–	–	–	99	–	–
–	–	–	–	–	–	–	–	–
–	–	–	–	–	–	1	–	–
–	–	–	–	–	–	1	–	–
–	–	–	–	–	3	15	–	–
–	–	–	–	–	4	6	–	–
–	–	–	–	–	4	5	–	–
–	–	–	–	–	–	–	–	–
–	–	–	–	–	–	–	–	–
–	–	–	–	–	–	–	–	–
–	–	–	–	–	–	1	–	–
–	–	–	–	–	1	9	–	–
–	–	–	–	–	8	117	–	–
–	–	–	–	–	1	1	–	–
–	–	–	–	–	23	260	–	–
–	–	–	–	–	–	–	–	–
–	–	–	–	–	–	–	–	–
–	–	–	–	–	–	–	–	–
–	–	–	–	–	–	–	–	–
–	–	–	–	–	–	–	–	–
–	–	–	–	–	1	1	–	–
–	–	–	–	–	–	–	–	–
–	–	–	–	–	3		–	–
–	–	–	–	–	1	2	–	–
–	–	–	–	–	–	–	–	–
–	–	–	–	–	–	–	–	–
–	–	–	–	–	–	–	–	–
2	23	–	17	–	–	–	–	–
–	–	–	–	–	1	–	–	–
–	–	–	–	–	–	–	–	–
–	–	–	–	–	–	–	–	–
–	–	–	–	–	–	–	–	–
–	–	–	–	–	–	1	–	–
–	–	–	–		3	58	–	–
–	–	–	–	–	–	–	–	–
–	–	–	–	–	–	–	–	–
–	–	–	–	–	–	–	–	–
–	–	–	–	–	–	–	–	–
–	–	–	–	–	–	–	–	–
–	–	–	–	–	–	–	–	–
–	–	–	–	–	2	218	–	–
–	–	–	–	–	–	–	–	–
–	–	–	–	–	–	–	–	–
–	–	–	–	–	–	–	–	–
–	–	–	–	–	–	–	–	–
–	–	–	–	–	3	4	–	–
–	–	–	–	–	–	–	–	–
2	23	–	17	–	14	292	–	–
–	–	–	–	–	–	–	–	–
–	–	–	–	–	–	–	–	–
–	–	–	–	–	–	–	–	–
–	7	–	–	–	2	31	150	$150
–	–	–	–	–	1	46	–	–
–	–	–	–	–	1	1	–	–
–	–	–	–	–	1	–	–	–
–	–	–	–	–	–	–	–	–
–	–	–	–	–	–	–	–	–
–	–	–	–	–	–	–	–	–
2	–	–	–	–	–	–	–	–
–	–	–	–	–	–	–	–	–
–	–	–	–	–	–	–	–	–
–	–	–	–	–	–	–	–	–
–	–	–	–	–	–	–	1,400	1,053
–	–	–	–	–	–	–	–	–
–	–	–	–	–	3	3	–	–
–	–	–	–	–	26	37	–	–
–	–	–	–	–	–	–	–	–
–	–	–	–	18	1	–	–	–
2	7	–	–	18	35	118	1,550	$1,203

TABLE I. — *Aggregates of Property and Taxes, as Assessed*

CITIES AND TOWNS	Number of Persons, Partnerships and Corporations Assessed			Value of Assessed Stock in Trade.	Value of Assessed Live Stock.	Value of Assessed Machinery.	Value of All Other Assessed Tangible Personal Property.
	On Real Estate.	On Personal Estate.	Total.				
DUKES COUNTY							
Chilmark	5	1	6	–	–	–	$700
Edgartown	8	10	18	$1,100	–	$250	1,350
Gay Head	–	–	–	–	–	–	–
Gosnold	–	–	–	–	–	–	–
Oak Bluffs	5	3	8	–	–	–	350
Tisbury	–	–	–	–	–	–	–
West Tisbury	1	–	1	–	–	–	–
Totals	19	14	33	$1,100	–	$250	$2,400
ESSEX							
Amesbury	–	–	–	–	–	–	–
Andover	93	2	95	–	–	–	$2,845
Beverly	1	1	2	–	–	–	50
Boxford	1	–	1	–	–	–	–
Danvers	6	2	8	$250	–	$50	100
Essex	–	–	–	–	–	–	–
Georgetown	–	–	–	–	–	–	–
Gloucester	1	3	4	–	–	–	20,250
Groveland	–	–	–	–	–	–	–
Hamilton	2	–	2	–	–	–	–
Haverhill	5	1	6	100	–	–	–
Ipswich	1	–	1	–	–	–	–
Lawrence	8	3	11	9,400	–	–	–
Lynn	–	13	13	75	–	–	1,200
Lynnfield	1	–	1	–	–	–	–
Manchester	–	–	–	–	–	–	–
Marblehead	–	–	–	–	–	–	–
Merrimac	2	2	4	–	–	–	1,500
Methuen	8	5	13	1,000	–	6,900	200
Middleton	5	1	6	–	$113	–	–
Nahant	–	–	–	–	–	–	–
Newbury	–	2	2	–	–	–	4,620
Newburyport	3	1	4	–	–	–	1,100
North Andover	1	1	2	–	–	–	8,965
Peabody	9	2	11	–	–	1,400	–
Rockport	1	–	1	–	–	–	–
Rowley	1	–	1	–	–	–	–
Salem	10	1	11	–	–	–	1,150
Salisbury	–	1	1	–	–	–	1,180
Saugus	6	–	6	–	–	–	–
Swampscott	1	1	2	–	–	–	2,000
Topsfield	–	–	–	–	–	–	–
Wenham	–	–	–	–	–	–	–
West Newbury	–	–	–	–	–	–	–
Totals	166	42	208	$10,825	$113	$8,350	$45,160
FRANKLIN							
Ashfield	–	–	–	–	–	–	–
Bernardston	–	–	–	–	–	–	–
Buckland	–	–	–	–	–	–	–
Charlemont	–	–	–	–	–	–	–
Colrain	2	–	2	–	–	–	–
Conway	1	–	1	–	–	–	–
Deerfield	–	–	–	–	–	–	–
Erving	–	–	–	–	–	–	–
Gill	1	–	1	–	–	–	–
Greenfield	2	6	8	$1,400	–	–	$2,000
Hawley	1	–	1	–	–	–	–
Heath	–	–	–	–	–	–	–
Leverett	8	–	8	–	–	–	–
Leyden	–	–	–	–	–	–	–
Monroe	–	–	–	–	–	–	–
Montague	1	2	3	–	–	$43,400	–
New Salem	2	–	2	–	–	–	–
Northfield	1	–	1	5,000	–	–	1,000
Orange	1	1	2	–	–	20,860	–
Rowe	–	–	–	–	–	–	–
Shelburne	–	–	–	–	–	–	–
Shutesbury	–	–	–	–	–	–	–
Sunderland	2	–	2	–	–	–	–
Warwick	1	–	1	–	–	–	–
Wendell	–	1	1	–	–	–	42
Whately	–	–	–	–	–	–	–
Totals	23	10	33	$6,400	–	$64,260	$3,042

between the 10th and 20th Days of December, 1936 — Continued.

Total Value of Assessed Tangible Personal Estate.	Value of Assessed Real Estate.		
	Buildings, excluding Land.	Land, excluding Buildings.	Total.
$700	$5,385	$3,165	$8,550
2,700	1,000	5,200	6,200
–	–	–	–
–	–	–	–
350	2,305	950	3,255
–	–	–	–
–	1,100	485	1,585
$3,750	$9,790	$9,800	$19,590
–	–	–	–
$2,845	$1,325	$4,100	$5,425
50	–	450	450
–	200	100	300
400	400	1,000	1,400
–	–	–	–
–	–	–	–
20,250	4,000	–	4,000
–	–	–	–
–	2,500	400	2,900
100	6,200	725	6,925
–	4,300	450	4,750
9,400	96,800	25,475	122,275
1,275	–	–	–
–	–	1,000	1,000
–	–	–	–
–	–	–	–
1,500	3,000	400	3,400
8,100	6,600	3,600	10,200
113	11,950	2,255	14,205
–	–	–	–
4,620	–	–	–
1,100	4,300	1,400	5,700
8,965	–	175	175
1,400	9,000	3,400	12,400
–	–	1,000	1,000
–	–	70	70
1,150	3,500	3,100	6,600
1,180	–	–	–
–	11,975	1,925	13,900
2,000	2,100	–	2,100
–	–	–	–
–	–	–	–
–	–	–	–
$64,448	$168,150	$51,025	$219,175
–	–	–	–
–	–	–	–
–	–	–	–
–	–	–	–
–	$900	$675	$1,575
–	–	1,000	1,000
–	–	–	–
–	–	–	–
–	350	50	400
$3,400	4,200	2,500	6,700
–	–	150	150
–	–	–	–
–	2,650	2,650	5,300
–	–	–	–
–	–	–	–
43,400	–	50	50
–	–	3,492	3,492
6,000	–	–	–
20,860	3,440	–	3,440
–	–	–	–
–	–	–	–
–	–	–	–
–	2,880	3,610	6,490
–	200	25	225
42	–	–	–
–	–	–	–
$73,702	$14,620	$14,202	$28,822

TABLE I. — *Aggregates of Property and Taxes, as Assessed*

CITIES AND TOWNS	TOTAL VALUATION OF ASSESSED ESTATE.	TAXES ON THE PROPERTY SHOWN IN THIS TABLE.			RATE OF TOTAL TAX PER $1,000.
		On Personal Estate.	On Real Estate.	Total.	
DUKES COUNTY					
Chilmark	$9,250	$13	$157	$170	$18 40
Edgartown	8,900	70	161	231	26 00
Gay Head	–	–	–	–	–
Gosnold	–	–	–	–	–
Oak Bluffs	3,605	12	117	129	36 00
Tisbury	–	–	–	–	–
West Tisbury	1,585	–	27	27	17 50
Totals	$23,340	$95	$462	$557	–
ESSEX					
Amesbury	–	–	–	–	–
Andover	$8,270	$83	$158	$241	$29 20
Beverly	500	1	15	16	33 80
Boxford	300	–	10	10	34 00
Danvers	1,800	16	57	73	40 80
Essex	–	–	–	–	–
Georgetown	–	–	–	–	–
Gloucester	24,250	632	124	756	31 20
Groveland	–	–	–	–	–
Hamilton	2,900	–	79	79	27 50
Haverhill	7,025	4	285	289	41 20
Ipswich	4,750	–	209	209	44 00
Lawrence	131,675	353	4,597	4,950	37 60
Lynn	1,275	44	–	44	35 00
Lynnfield	1,000	–	24	24	24 80
Manchester	–	–	–	–	–
Marblehead	–	–	–	–	–
Merrimac	4,900	76	173	249	51 00
Methuen	18,300	325	410	735	40 20
Middleton	14,318	4	488	492	34 40
Nahant	–	–	–	–	–
Newbury	4,620	145	–	145	31 40
Newburyport	6,800	50	258	308	45 40
North Andover	9,140	358	7	365	40 00
Peabody	13,800	53	468	521	37 80
Rockport	1,000	–	33	33	33 00
Rowley	70	–	2	2	31 00
Salem	7,750	39	228	267	34 50
Salisbury	1,180	54	–	54	46 00
Saugus	13,900	–	444	444	32 00
Swampscott	4,100	54	56	110	27 00
Topsfield	–	–	–	–	–
Wenham	–	–	–	–	–
West Newbury	–	–	–	–	–
Totals	$283,623	$2,291	$8,125	$10,416	–
FRANKLIN					
Ashfield	–	–	–	–	–
Bernardston	–	–	–	–	–
Buckland	–	–	–	–	–
Charlemont	–	–	–	–	–
Colrain	$1,575	–	$51	$51	$33 00
Conway	1,000	–	36	36	36 00
Deerfield	–	–	–	–	–
Erving	–	–	–	–	–
Gill	400	–	12	12	30 00
Greenfield	10,100	$113	222	335	33 20
Hawley	150	–	4	4	30 00
Heath	–	–	–	–	–
Leverett	5,300	–	238	238	45 00
Leyden	–	–	–	–	–
Monroe	–	–	–	–	–
Montague	43,450	1,640	2	1,642	37 80
New Salem	3,492	–	118	118	34 00
Northfield	6,000	198	–	198	33 00
Orange	24,300	851	140	991	40 80
Rowe	–	–	–	–	–
Shelburne	–	–	–	–	–
Shutesbury	–	–	–	–	–
Sunderland	6,490	–	227	227	35 00
Warwick	225	–	9	9	40 00
Wendell	42	1	–	1	32 00
Whately	–	–	–	–	–
Totals	$102,524	$2,803	$1,059	$3,862	–

between the 10th and 20th Days of December, 1936 — Continued.

Number of Horses Assessed.	Number of Cows Assessed.	Number of Sheep Assessed.	Number of Neat Cattle other than Cows Assessed.	Number of Swine Assessed.	Number of Dwelling Houses Assessed.	Number of Acres of Land Assessed.	Number and Value of Fowl Assessed.	
							Number.	Value.
–	–	–	–	–	–	–	–	–
–	–	–	–	–	1	16	–	–
–	–	–	–	–	–	–	–	–
–	–	–	–	–	–	–	–	–
–	–	–	–	–	4	–	–	–
–	–	–	–	–	–	–	–	–
–	–	–	–	–	–	28	–	–
–	–	–	–	–	5	44	–	–
–	–	–	–	–	–	–	–	–
–	–	–	–	–	–	23	–	–
–	–	–	–	–	–	–	–	–
–	–	–	–	–	1	–	–	–
–	–	–	–	–	1	2	–	–
–	–	–	–	–	–	–	–	–
–	–	–	–	–	–	–	–	–
–	–	–	–	–	–	–	–	–
–	–	–	–	–	–	–	–	–
–	–	–	–	–	2	1	–	–
–	–	–	–	–	3	1	–	–
–	–	–	–	–	1	–	–	–
–	–	–	–	–	–	1	–	–
–	–	–	–	–	–	–	–	–
–	–	–	–	–	–	–	–	–
–	–	–	–	–	–	–	–	–
–	–	–	–	–	–	–	–	–
–	–	–	–	–	2	1	–	–
–	–	–	–	–	2	5	–	–
–	–	–	–	–	6	5	150	113
–	–	–	–	–	–	–	–	–
–	–	–	–	–	–	–	–	–
–	–	–	–	–	3		–	–
–	–	–	–	–	–	7	–	–
–	–	–	–	–	5	9	–	–
–	–	–	–	–	–	–	–	–
–	–	–	–	–	–	7	–	–
–	–	–	–	–	–	6	–	–
–	–	–	–	–	–	–	–	–
–	–	–	–	–	4	10	–	–
–	–	–	–	–	–	–	–	–
–	–	–	–	–	–	–	–	–
–	–	–	–	–	–	–	–	–
–	–	–	–	–	30	78	150	$113
–	–	–	–	–	–	–	–	–
–	–	–	–	–	–	–	–	–
–	–	–	–	–	–	–	–	–
–	–	–	–	–	–	–	–	–
–	–	–	–	–	–	–	–	–
–	–	–	–	–	–	100	–	–
–	–	–	–	–	–	–	–	–
–	–	–	–	–	–	–	–	–
–	–	–	–	–	1	–	–	–
–	–	–	–	–	1	1	–	–
–	–	–	–	–	–	10	–	–
–	–	–	–	–	–	–	–	–
–	–	–	–	–	5	172	–	–
–	–	–	–	–	–	–	–	–
–	–	–	–	–	–	–	–	–
–	–	–	–	–	–	–	–	–
–	–	–	–	–	–	73	–	–
–	–	–	–	–	–	–	–	–
–	–	–	–	–	2	–	–	–
–	–	–	–	–	–	–	–	–
–	–	–	–	–	–	–	–	–
–	–	–	–	–	–	–	–	–
–	–	–	–	–	–	26	–	–
–	–	–	–	–	1	–	–	–
–	–	–	–	–	–	–	–	–
–	–	–	–	–	–	–	–	–
–	–	–	–	–	10	382	–	–

TABLE I. — *Aggregates of Property and Taxes, as Assessed*

CITIES AND TOWNS	Number of Persons, Partnerships and Corporations Assessed			Value of Assessed Stock in Trade.	Value of Assessed Live Stock.	Value of Assessed Machinery.	Value of All Other Assessed Tangible Personal Property.
	On Real Estate.	On Personal Estate.	Total.				
HAMPDEN							
Agawam	2	–	2	–	–	–	–
Blandford	2	–	2	–	–	–	–
Brimfield	4	–	4	–	$260	–	$60
Chester	–	–	–	–	–	–	–
Chicopee	4	–	4	–	–	–	–
East Longmeadow	–	1	1	$200	–	–	–
Granville	–	–	–	–	–	–	–
Hampden	1	–	1	–	–	–	–
Holland	–	–	–	–	–	–	–
Holyoke	2	2	4	–	–	$3,000	815
Longmeadow	–	–	–	–	–	–	–
Ludlow	1	–	1	–	–	–	–
Monson	1	–	1	–	–	–	–
Montgomery	–	–	–	–	–	–	–
Palmer	–	–	–	–	–	–	–
Russell	2	1	3	–	–	10,000	–
Southwick	2	–	2	–	–	–	–
Springfield	4	16	20	3,250	–	5,600	1,950
Tolland	–	–	–	–	–	–	–
Wales	–	3	3	–	–	–	75
West Springfield	–	–	–	–	–	–	–
Westfield	–	3	3	2,700	–	–	–
Wilbraham	8	1	9	–	82	–	–
Totals	33	27	60	$6,150	$342	$18,600	$2,900
HAMPSHIRE							
Amherst	1	2	3	$300	$100	$300	–
Belchertown	2	–	2	–	–	–	–
Chesterfield	–	–	–	–	–	–	–
Cummington	1	–	1	–	–	–	–
Easthampton	–	–	–	–	–	–	–
Enfield	–	–	–	–	–	–	–
Goshen	–	–	–	–	–	–	–
Granby	–	–	–	–	–	–	–
Greenwich	–	–	–	–	–	–	–
Hadley	–	–	–	–	–	–	–
Hatfield	–	–	–	–	–	–	–
Huntington	1	–	1	–	–	–	–
Middlefield	–	–	–	–	–	–	–
Northampton	2	4	6	–	–	1,800	$240
Pelham	1	–	1	–	–	–	–
Plainfield	–	–	–	–	–	–	–
Prescott	–	–	–	–	–	–	–
South Hadley	–	–	–	–	–	–	–
Southampton	–	–	–	–	–	–	–
Ware	5	1	6	300	–	50	–
Westhampton	4	–	4	–	–	–	–
Williamsburg	–	13	13	200	–	–	300
Worthington	–	–	–	–	–	–	–
Totals	17	20	37	$800	$100	$2,150	$540
MIDDLESEX							
Acton	1	2	3	$250	–	–	$1,500
Arlington	–	15	15	1,715	–	$1,300	4,135
Ashby	–	–	–	–	–	–	–
Ashland	3	–	3	–	–	–	–
Ayer	1	–	1	–	–	–	–
Bedford	1	–	1	–	–	–	–
Belmont	–	–	–	–	–	–	–
Billerica	13	2	15	200	–	–	–
Boxborough	–	–	–	–	–	–	–
Burlington	1	–	1	–	–	–	–
Cambridge	–	17	17	1,300	–	64,200	1,800
Carlisle	2	1	3	–	$150	–	–
Chelmsford	8	2	10	–	360	–	1,745
Concord	–	2	2	–	670	–	2,000
Dracut	4	–	4	–	–	–	–
Dunstable	–	–	–	–	–	–	–
Everett	–	29	29	–	–	–	1,900
Framingham	4	–	4	–	–	–	–
Groton	–	1	1	–	–	–	11,575
Holliston	–	–	–	–	–	–	–
Hopkinton	–	–	–	–	–	–	–
Hudson	–	–	–	–	–	–	–
Lexington	5	–	5	–	–	–	–

between the 10th and 20th Days of December, 1936 — Continued.

Total Value of Assessed Tangible Personal Estate.	Value of Assessed Real Estate.		
	Buildings, excluding Land.	Land, excluding Buildings.	Total.
–	–	$350	$350
–	$1,000	350	1,350
$320	2,010	1,420	3,430
–	–	–	–
–	2,500	1,100	3,600
200	–	–	–
–	–	–	–
–	–	200	200
–	–	–	–
3,815	3,000	50	3,050
–	–	–	–
–	–	100	100
–	–	50	50
–	–	–	–
–	–	–	–
10,000	1,650	950	2,600
–	6,525	1,250	7,775
10,800	19,300	5,000	24,300
–	–	–	–
75	–	–	–
–	–	–	–
2,700	–	–	–
82	3,340	4,078	7,418
$27,992	$39,325	$14,898	$54,223
$700	$8,000	$5,000	$13,000
–	1,250	400	1,650
–	–	–	–
–	–	500	500
–	–	–	–
–	–	–	–
–	–	–	–
–	–	–	–
–	–	–	–
–	–	–	–
–	–	–	–
–	800	1,200	2,000
–	–	–	–
2,040	3,000	200	3,200
–	400	–	400
–	–	–	–
–	–	–	–
–	–	–	–
–	–	–	–
350	15,250	2,530	17,780
–	2,200	100	2,300
500	–	–	–
–	–	–	–
$3,590	$30,900	$9,930	$40,830
$1,750	$350	–	$350
7,150	–	–	–
–	–	–	–
–	1,420	$550	1,970
–	–	300	300
–	–	200	200
–	–	–	–
200	2,600	6,380	8,980
–	–	–	–
–	2,500	400	2,900
67,300	–	–	–
150	–	525	525
2,105	–	1,305	1,305
2,670	–	–	–
–	700	675	1,375
–	–	–	–
1,900	–	–	–
–	–	1,090	1,090
11,575	–	250	250
–	–	–	–
–	–	–	–
–	–	–	–
–	13,800	800	14,600

TABLE I. — *Aggregates of Property and Taxes, as Assessed*

CITIES AND TOWNS	TOTAL VALUATION OF ASSESSED ESTATE.	TAXES ON THE PROPERTY SHOWN IN THIS TABLE.			RATE OF TOTAL TAX PER $1,000.
		On Personal Estate.	On Real Estate.	Total.	
HAMPDEN					
Agawam	$350	–	$11	$11	$32 60
Blandford	1,350	–	44	44	33 00
Brimfield	3,750	$10	109	119	31 75
Chester	–	–	–	–	–
Chicopee	3,600	–	147	147	41 00
East Longmeadow	200	7	–	7	35 40
Granville	–	–	–	–	–
Hampden	200	–	8	8	44 00
Holland	–	–	–	–	–
Holyoke	6,865	104	84	188	27 50
Longmeadow	–	–	–	–	–
Ludlow	100	–	4	4	47 00
Monson	50	–	2	2	46 70
Montgomery	–	–	–	–	–
Palmer	–	–	–	–	–
Russell	12,600	160	41	201	16 00
Southwick	7,775	–	290	290	37 30
Springfield	35,100	361	811	1,172	33 40
Tolland	–	–	–	–	–
Wales	75	2	–	2	29 00
West Springfield	–	–	–	–	–
Westfield	2,700	113	–	113	42 20
Wilbraham	7,500	2	208	210	28 00
Totals	$82,215	$759	$1,759	$2,518	–
HAMPSHIRE					
Amherst	$13,700	$20	$371	$391	$28 60
Belchertown	1,650	–	75	75	46 00
Chesterfield	–	–	–	–	–
Cummington	500	–	22	22	44 00
Easthampton	–	–	–	–	–
Enfield	–	–	–	–	–
Goshen	–	–	–	–	–
Granby	–	–	–	–	–
Greenwich	–	–	–	–	–
Hadley	–	–	–	–	–
Hatfield	–	–	–	–	–
Huntington	2,000	–	79	79	39 60
Middlefield	–	–	–	–	–
Northampton	5,240	64	101	165	31 60
Pelham	400	–	12	12	30 00
Plainfield	–	–	–	–	–
Prescott	–	–	–	–	–
South Hadley	–	–	–	–	–
Southampton	–	–	–	–	–
Ware	18,130	14	693	707	39 00
Westhampton	2,300	–	69	69	30 00
Williamsburg	500	17	–	17	35 00
Worthington	–	–	–	–	–
Totals	$44,420	$115	$1,422	$1,537	–
MIDDLESEX					
Acton	$2,100	$49	$10	$59	$28 50
Arlington	7,150	243	–	243	34 00
Ashby	–	–	–	–	–
Ashland	1,970	–	61	61	31 30
Ayer	300	–	10	10	34 40
Bedford	200	–	7	7	38 00
Belmont	–	–	–	–	–
Billerica	9,180	8	346	354	38 60
Boxborough	–	–	–	–	–
Burlington	2,900	–	91	91	32 00
Cambridge	67,300	2,725	–	2,725	40 50
Carlisle	675	4	13	17	25 40
Chelmsford	3,410	71	44	115	33 80
Concord	2,670	101	–	101	38 20
Dracut	1,375	–	73	73	53 40
Dunstable	–	–	–	–	–
Everett	1,900	69	–	69	36 40
Framingham	1,090	–	35	35	32 40
Groton	11,825	375	8	383	32 40
Holliston	–	–	–	–	–
Hopkinton	–	–	–	–	–
Hudson	–	–	–	–	–
Lexington	14,600	–	474	474	32 50

between the 10th and 20th Days of December, 1936 — Continued.

Number of Horses Assessed.	Number of Cows Assessed.	Number of Sheep Assessed.	Number of Neat Cattle other than Cows Assessed.	Number of Swine Assessed.	Number of Dwelling Houses Assessed.	Number of Acres of Land Assessed.	Number and Value of Fowl Assessed.	
							Number.	Value.
–	–	–	–	–	–	1	–	–
–	–	–	–	–	1	24	–	–
2	2	–	3	–	4	121	–	–
–	–	–	–	–	–	–	–	–
–	–	–	–	–	–	–	–	–
–	–	–	–	–	–	–	–	–
–	–	–	–	–	–	–	–	–
–	–	–	–	–	–	10	–	–
–	–	–	–	–	–	–	–	–
–	–	–	–	–	8	4	–	–
–	–	–	–	–	–	–	–	–
–	–	–	–	–	–	25	–	–
–	–	–	–	–	–	–	–	–
–	–	–	–	–	–	–	–	–
–	–	–	–	–	–	–	–	–
–	–	–	–	–	1	99	–	–
–	–	–	–	–	1	31	–	–
–	–	–	–	–	3	1	–	–
–	–	–	–	–	–	–	–	–
–	–	–	–	–	–	–	–	–
–	–	–	–	–	–	–	–	–
–	–	–	–	–	–	–	–	–
–	–	–	–	–	2	93	110	$82
2	2	–	3	–	20	409	110	$82
1	–	–	–	–	–	–	–	–
–	–	–	–	–	1	33	–	–
–	–	–	–	–	–	–	–	–
–	–	–	–	–	–	90	–	–
–	–	–	–	–	–	–	–	–
–	–	–	–	–	–	–	–	–
–	–	–	–	–	–	–	–	–
–	–	–	–	–	–	–	–	–
–	–	–	–	–	–	–	–	–
–	–	–	–	–	–	–	–	–
–	–	–	–	–	1	65	–	–
–	–	–	–	–	–	–	–	–
–	–	–	–	–	–	–	–	–
–	–	–	–	–	1	–	–	–
–	–	–	–	–	–	–	–	–
–	–	–	–	–	–	–	–	–
–	–	–	–	–	–	–	–	–
–	–	–	–	–	–	–	–	–
–	–	–	–	–	3	2	–	–
–	–	–	–	–	4	1	–	–
–	–	–	–	–	–	–	–	–
–	–	–	–	–	–	–	–	–
1	–	–	–	–	10	191	–	–
–	–	–	–	–	–	–	–	–
–	–	–	–	–	–	–	–	–
–	–	–	–	–	–	–	–	–
–	–	–	–	–	–	–	–	–
–	–	–	–	–	–	–	–	–
–	–	–	–	–	–	1	–	–
–	–	–	–	–	–	–	–	–
–	–	–	–	–	3	200	–	–
–	–	–	–	–	–	–	–	–
–	–	–	–	–	1	–	–	–
–	–	–	–	–	–	–	–	–
–	–	–	–	–	–	24	50	$150
2	1	–	–	–	–	20	200	150
–	–	–	–	57	–	–	–	–
–	–	–	–	–	2	4	–	–
–	–	–	–	–	–	–	–	–
–	–	–	–	–	–	–	–	–
–	–	–	–	–	–	1	–	–
–	–	–	–	–	–	39	–	–
–	–	–	–	–	–	–	–	–
–	–	–	–	–	–	–	–	–
–	–	–	–	–	–	–	–	–
–	–	–	–	–	3	–	–	–

TABLE I. — *Aggregates of Property and Taxes, as Assessed*

CITIES AND TOWNS	Number of Persons, Partnerships and Corporations Assessed			Value of Assessed Stock in Trade.	Value of Assessed Live Stock.	Value of Assessed Machinery.	Value of All Other Assessed Tangible Personal Property.
	On Real Estate.	On Personal Estate.	Total.				
MIDDLESEX—Con.							
Lincoln	–	–	–	–	–	–	–
Littleton	2	8	10	–	–	–	$1,325
Lowell	1	–	1	–	–	–	–
Malden	–	–	–	–	–	–	–
Marlborough	3	–	3	–	–	–	–
Maynard	–	1	1	–	–	–	–
Medford	1		1	–	–	–	–
Melrose	–	2	2	–	–	–	1,200
Natick	5	3	8	–	–	$150	2,325
Newton	–	7	7	–	–	500	3,600
North Reading	–	–	–	–	–	–	60
Pepperell	–	–	–	–	–	–	–
Reading	1	–	1	–	–	–	–
Sherborn	–	–	–	–	–	–	–
Shirley	–	–	–	–	–	–	–
Somerville	–	2	2	–	–	500	2,000
Stoneham	–	–	–		–	–	–
Stow	1	–	1	–	–	–	–
Sudbury	2	10	12	$500	–	–	1,000
Tewksbury	2	–	2	–	–	–	–
Townsend	2	–	2	–	–	–	–
Tyngsborough	2	–	2	–	–	–	–
Wakefield	2	–	2	–	–	–	–
Waltham	4	–	4	–	–	–	–
Watertown	–	5	5	$1,000	–	–	3,490
Wayland	2	2	4	400	–	–	–
Westford	–	1	1	–	–	–	50
Weston	1	1	2	–	–	3,000	–
Wilmington	1	–	1	–	–	–	–
Winchester	–	–	–	–	–	–	–
Woburn	1	1	2	–	–	250	–
Totals	76	114	190	$5,365	$1,180	$69,900	$39,705
NANTUCKET							
Nantucket	4	1	5	–	–	–	$700
NORFOLK							
Avon	4	–	4	–	–	–	–
Bellingham	2	–	2	–	–	–	–
Braintree	1	1	2	–	–	$5,000	–
Brookline	–	191	191	$12,800	–	1,700	$105,000
Canton	9	1	10	–	–	–	300
Cohasset	5	2	7	–	–	–	4,662
Dedham	6	–	6	–	–	–	–
Dover	1	1	2	–	–	–	500
Foxborough	13	–	13	–	–	–	–
Franklin	2	–	2	–	–	–	–
Holbrook	–	–	–	–	–	–	–
Medfield	2	–	2	–	–	–	–
Medway	2	1	3	–	$600	–	–
Millis	1	–	1	–	–	–	–
Milton	1	7	8	–	–	–	5,790
Needham	4	–	4	–	–	–	–
Norfolk	2	–	2	–	–	–	–
Norwood	–	–	–	–	–	–	–
Plainville	1	–	1	–	–	–	–
Quincy	1	1	2	–	–	1,500	–
Randolph	–	–	–	–	–	–	–
Sharon	–	–	–	–	–	–	–
Stoughton	–	–	–	–	–	–	–
Walpole	–	3	3	–	–	–	1,360
Wellesley	3	–	3	–	–	–	–
Westwood	1	–	1	–	–	–	–
Weymouth	8	–	8	–	–	–	–
Wrentham	1	1	2	–	–	35,500	–
Totals	70	209	279	$12,800	$600	$43,700	$117,612
PLYMOUTH							
Abington	8	–	8	–	–	–	–
Bridgewater	1	–	1	–	–	–	–
Brockton	–	3	3	$450	–	–	–
Carver	2	–	2	–	–	–	–
Duxbury	3	–	3	–	–	–	–
East Bridgewater	–	–	–	–	–	–	–

between the 10th and 20th Days of December, 1936—Continued.

Total Value of Assessed Tangible Personal Estate.	Value of Assessed Real Estate.		
	Buildings, excluding Land.	Land, excluding Buildings.	Total.
–	–	–	–
$1,325	$400	$100	$500
–	500	1,550	2,050
–	–	–	–
–	1,000	25	1,025
–	–	200	200
–	–	350	350
1,200	–	–	–
2,475	4,750	1,425	6,175
4,100	–	–	–
60	–	200	200
–	–	–	–
–	6,900	925	7,825
–	–	–	–
–	–	–	–
2,500	–	–	–
–	–	–	–
–	–	400	400
1,500	9,850	5,990	15,840
–	–	470	470
–	2,350	775	3,125
–	500	800	1,300
–	5,000	200	5,200
–	5,200	2,400	7,600
4,490	–	–	–
400	1,100	800	1,900
50	–	–	–
3,000	–	1,000	1,000
–	300	–	300
–	–	–	–
250	4,000	400	4,400
$116,150	$63,220	$30,485	$93,705
$700	$500	$420	$920
–	$3,100	$1,100	$4,200
–	–	885	885
$5,000	500	–	500
119,500	–	–	–
300	12,150	4,700	16,850
4,662	13,300	4,975	18,275
–	8,150	1,800	9,950
500	7,650	200	7,850
–	12,700	7,680	20,380
–	–	1,650	1,650
–	–	–	–
–	6,100	–	6,100
600	1,275	350	1,625
–	3,100	–	3,100
5,790	15,000	1,000	16,000
–	5,650	8,100	13,750
–	200	550	750
–	–	–	–
–	1,550	100	1,650
1,500	–	800	800
–	–	–	–
–	–	–	–
–	–	–	–
1,360	–	–	–
–	–	12,300	12,3 0
–	–	150	150
–	17,550	8,150	25,700
35,500	700	250	950
$174,712	$108,675	$54,740	$163,415
–	$9,350	$3,200	$12,5 0
–	–	50	50
$450	–	–	–
–	175	650	825
–	6,500	600	7,100
–	–	–	–

TABLE I. — *Aggregates of Property and Taxes, as Assessed*

CITIES AND TOWNS	TOTAL VALUATION OF ASSESSED ESTATE.	TAXES ON THE PROPERTY SHOWN IN THIS TABLE.			RATE OF TOTAL TAX PER $1,000.
		On Personal Estate.	On Real Estate.	Total.	
MIDDLESEX—Con					
Lincoln	–	–	–	–	–
Littleton	$1,825	$25	$9	$34	$19 00
Lowell	2,050	–	95	95	46 40
Malden	–	–	–	–	–
Marlborough	1,025	–	36	36	35 60
Maynard	200	–	7	7	36 80
Medford	350	–	12	12	36 80
Melrose	1,200	38	–	38	32 00
Natick	8,650	83	209	292	33 80
Newton	4,100	114	–	114	28 00
North Reading	260	2	7	9	38 00
Pepperell	–	–	–	–	–
Reading	7,825	–	271	271	34 70
Sherborn	–	–	–	–	–
Shirley	–	–	–	–	–
Somerville	2,500	104	–	104	41 90
Stoneham	–	–	–	–	–
Stow	400	–	12	12	32 00
Sudbury	17,340	39	411	450	26 00
Tewksbury	470	–	15	15	33 30
Townsend	3,125	–	115	115	37 00
Tyngsborough	1,300	–	61	61	47 20
Wakefield	5,200	–	183	183	35 20
Waltham	7,600	–	261	261	34 40
Watertown	4,490	149	–	149	33 40
Wayland	2,300	12	58	70	30 80
Westford	50	1	–	1	38 00
Weston	4,000	68	22	90	22 50
Wilmington	300	–	11	11	38 20
Winchester	–	–	–	–	–
Woburn	4,650	10	184	194	41 90
Totals	$209,855	$4,290	$3,151	$7,441	–
NANTUCKET					
Nantucket	$1,620	$16	$22	$38	$24 00
NORFOLK					
Avon	$4,200	–	$170	$170	$40 60
Bellingham	885	–	28	28	32 20
Braintree	5,500	$163	16	179	32 60
Brookline	119,500	2,868	–	2,868	24 00
Canton	17,150	11	626	637	37 20
Cohasset	22,937	134	526	660	28 80
Dedham	9,950	–	348	348	35 00
Dover	8,350	11	175	186	22 30
Foxborough	20,380	–	733	733	36 00
Franklin	1,650	–	55	55	33 60
Holbrook	–	–	–	–	–
Medfield	6,100	–	254	254	41 80
Medway	2,225	22	58	80	36 00
Millis	3,100	–	88	88	28 50
Milton	21,790	164	454	618	28 40
Needham	13,750	–	398	398	29 00
Norfolk	750	–	23	23	31 40
Norwood	–	–	–	–	–
Plainville	1,650	–	49	49	30 00
Quincy	2,300	50	27	77	33 60
Randolph	–	–	–	–	–
Sharon	–	–	–	–	–
Stoughton	–	–	–	–	–
Walpole	1,360	44	–	44	32 80
Wellesley	12,300	–	290	290	23 60
Westwood	150	–	3	3	23 00
Weymouth	25,700	–	655	655	25 50
Wrentham	36,450	1,185	32	1,217	33 40
Totals	$338,127	$4,652	$5,008	$9,660	–
PLYMOUTH					
Abington	$12,550	–	$534	$534	$42 60
Bridgewater	50	–	2	2	43 60
Brockton	450	$16	–	16	36 30
Carver	825	–	17	17	21 80
Duxbury	7,100	–	156	156	22 00
East Bridgewater	–	–	–	–	–

between the 10th and 20th Days of December, 1936 — Continued.

Number of Horses Assessed.	Number of Cows Assessed.	Number of Sheep Assessed.	Number of Neat Cattle other than Cows Assessed.	Number of Swine Assessed.	Number of Dwelling Houses Assessed.	Number of Acres of Land Assessed.	Number and Value of Fowl Assessed.	
							Number.	Value.
–	–	–	–	–	–	–	–	–
–	–	–	–	–	1	–	–	–
–	–	–	–	–	–	–	–	–
–	–	–	–	–	–	–	–	–
–	–	–	–	–	1	1	–	–
–	–	–	–	–	–	–	–	–
–	–	–	–	–	–	–	–	–
–	–	–	–	–	–	–	–	–
–	–	–	–	–	4	1	–	–
–	–	–	–	–	–	–	–	–
–	–	–	–	–	–	–	–	–
–	–	–	–	–	–	–	–	–
–	–	–	–	–	1	–	–	–
–	–	–	–	–	–	–	–	–
–	–	–	–	–	–	–	–	–
–	–	–	–	–	–	–	–	–
–	–	–	–	–	–	–	–	–
–	–	–	–	–	–	5	–	–
–	–	–	–	–	10	56	–	–
–	–	–	–	–	–	2	–	–
–	–	–	–	–	2	26	–	–
–	–	–	–	–	2	1	–	–
–	–	–	–	–	1	1	–	–
–	–	–	–	–	3	1	–	–
–	–	–	–	–	–	–	–	–
–	–	–	–	–	2	1	–	–
–	–	–	–	–	–	–	–	–
–	–	–	–	–	–	26	–	–
–	–	–	–	–	1	–	–	–
–	–	–	–	–	–	–	–	–
–	–	–	–	–	1	–	–	–
2	1	–	–	57	38	410	250	$300
–	–	–	–	–	1	92	–	–
–	–	–	–	–	1	5	–	–
–	–	–	–	–	–	14	–	–
–	–	–	–	–	–	–	–	–
–	–	–	–	–	–	–	–	–
–	–	–	–	–	6	62	–	–
–	–	–	–	–	4	22	–	–
–	–	–	–	–	3	2	–	–
–	–	–	–	–	1	1	–	–
–	–	–	–	–	7	163	–	–
–	–	–	–	–	–	40	–	–
–	–	–	–	–	–	–	–	–
–	–	–	–	–	1	–	–	–
–	–	–	–	–	2	13	800	$600
–	–	–	–	–	1	–	–	–
–	–	–	–	–	1	–	–	–
–	–	–	–	–	1	2	–	–
–	–	–	–	–	1	13	–	–
–	–	–	–	–	–	–	–	–
–	–	–	–	–	1	–	–	–
–	–	–	–	–	–	–	–	–
–	–	–	–	–	–	–	–	–
–	–	–	–	–	–	–	–	–
–	–	–	–	–	–	–	–	–
–	–	–	–	–	–	–	–	–
–	–	–	–	–	–	24	–	–
–	–	–	–	–	–	–	–	–
–	–	–	–	–	10	9	–	–
–	–	–	–	–	1	–	–	–
–	–	–	–	–	41	370	800	$600
–	–	–	–	–	4	13	–	–
–	–	–	–	–	–	1	–	–
–	–	–	–	–	–	–	–	–
–	–	–	–	–	–	3	–	–
–	–	–	–	–	3	2	–	–
–	–	–	–	–	–	–	–	–

TABLE I. — *Aggregates of Property and Taxes, as Assessed*

CITIES AND TOWNS	Number of Persons, Partnerships and Corporations Assessed			Value of Assessed Stock in Trade.	Value of Assessed Live Stock.	Value of Assessed Machinery.	Value of All Other Assessed Tangible Personal Property.
	On Real Estate.	On Personal Estate.	Total.				
PLYMOUTH—Con.							
Halifax	–	–	–	–	–	–	–
Hanover	4	–	4	–	–	–	–
Hanson	4	–	4	–	–	–	–
Hingham	1	3	4	–	–	–	$9,550
Hull	–	–	–	–	–	–	–
Kingston	13	–	13	–	–	–	–
Lakeville	–	–	–	–	–	–	–
Marion	–	–	–	–	–	–	–
Marshfield	14	5	19	$2,650	–	–	800
Mattapoisett	2	1	3	–	–	$200	–
Middleborough	1	1	2	–	–	–	1,000
Norwell	–	–	–	–	–	–	–
Pembroke	4	–	4	–	–	–	–
Plymouth	3	2	4	–	–	–	2,050
Plympton	–	–	–	–	–	–	–
Rochester	–	–	–	–	–	–	–
Rockland	5	–	5	–	–	–	–
Scituate	2	–	2	–	–	–	300
Wareham	32	14	46	1,000	–	2,550	4,905
West Bridgewater	–	–	–	–	–	–	–
Whitman	1	1	2	–	–	–	290
Totals	100	30	129	$4,100	–	$2,750	$18,895
SUFFOLK							
Boston	11	119	130	$219,400	–	$49,400	$54,000
Chelsea	–	–	–	–	–	–	–
Revere	–	–	–	–	–	–	–
Winthrop	1	3	4	500	–	–	550
Totals	12	122	134	$219,900	–	$49,400	$54,550
WORCESTER							
Ashburnham	–	1	1	–	–	–	$100
Athol	–	–	–	–	–	–	–
Auburn	–	–	–	–	–	–	–
Barre	4	–	4	–	–	–	–
Berlin	–	–	–	–	–	–	–
Blackstone	1	–	1	–	–	–	–
Bolton	–	1	1	–	$250	–	–
Boylston	–	–	–	–	–	–	–
Brookfield	–	–	–	–	–	–	–
Charlton	1	–	1	–	–	–	–
Clinton	4	5	9	$2,000	–	$200	1,150
Dana	–	–	–	–	–	–	–
Douglas	–	–	–	–	–	–	–
Dudley	–	–	–	–	–	–	–
East Brookfield	–	1	1	–	–	–	1,300
Fitchburg	2	2	4	–	–	–	1,550
Gardner	3	3	6	4,800	–	–	350
Grafton	1	–	1	–	–	–	–
Hardwick	–	–	–	–	–	–	–
Harvard	–	9	9	–	–	–	1,100
Holden	1	1	2	–	340	–	–
Hopedale	–	–	–	–	–	–	–
Hubbardston	3	1	4	500	–	–	–
Lancaster	16	1	17	–	–	200	–
Leicester	1	–	1	–	–	–	–
Leominster	1	1	2	–	–	–	1,150
Lunenburg	–	–	–	–	–	–	–
Mendon	2	–	2	–	–	–	–
Milford	2	2	4	–	–	100,200	–
Millbury	2	–	2	–	–	–	–
Millville	2	–	2	–	–	–	–
New Braintree	–	–	–	–	–	–	–
North Brookfield	2	–	2	–	–	–	–
Northborough	4	–	4	–	–	–	–
Northbridge	1	–	1	–	–	–	–
Oakham	1	–	1	–	–	–	–
Oxford	1	2	3	1,850	–	350	–
Paxton	–	–	–	–	–	–	–
Petersham	–	–	–	–	–	–	–
Phillipston	–	–	–		–	–	–
Princeton	–	–	–	–	–	–	–
Royalston	4	–	4	–	–	–	–
Rutland	2	1	2	–	–	1,500	50

between the 10th and 20th Days of December, 1936 — Continued.

Total Value of Assessed Tangible Personal Estate.	Value of Assessed Real Estate.		
	Buildings, excluding Land.	Land, excluding Buildings.	Total.
–	–	–	–
–	$3,000	$2,200	$5,200
–	–	495	495
$9,550	3,000	900	3,900
–	–	–	–
–	15,900	7,650	23,550
–	–	–	–
–	–	–	–
3,450	8,000	5,825	13,825
200	1,600	200	1,800
1,000	–	600	600
–	–	–	–
–	800	330	1,130
2,050	2,200	650	2,850
–	–	–	–
–	–	–	–
–	–	700	700
300	2,600	2,350	4,950
8,455	31,225	4,825	36,050
–	–	–	–
290	–	300	300
$25,745	$84,350	$31,525	$115,875
$322,800	$40,400	$7,900	$48,300
–	–	–	–
–	–	–	–
1,050	50	–	50
$323,850	$40,450	$7,900	$48,350
$100	–	–	–
–	–	–	–
–	–	–	–
–	$50	$1,200	$1,250
–	–	–	–
–	1,200	300	1,500
250	–	–	–
–	–	–	–
–	–	–	–
–	–	4,500	4,500
3,350	22,550	6,500	29,050
–	–	–	–
–	–	–	–
–	–	–	–
1,300	–	–	–
1,550	–	200	200
5,150	–	300	300
–	3,000	3,400	6,400
–	–	–	–
1,100	–	–	–
340	–	3,450	3,450
–	–	–	–
500	725	1,100	1,825
200	17,950	5,675	23,625
–	–	100	100
1,150	–	750	750
–	–	–	–
–	700	300	1,000
100,200	14,600	4,400	19,000
–	600	250	850
–	–	940	940
–	–	–	–
–	–	275	275
–	2,850	1,100	3,950
–	–	500	500
–	740	300	1,040
2,200	700	100	800
–	–	–	–
–	–	–	–
–	–	–	–
–	–	–	–
–	1,450	1,850	3,300
1,550	600	140	740

TABLE I. — *Aggregates of Property and Taxes, as Assessed*

CITIES AND TOWNS	TOTAL VALUATION OF ASSESSED ESTATE.	TAXES ON THE PROPERTY SHOWN IN THIS TABLE.			RATE OF TOTAL TAX PER $1,000.
		On Personal Estate.	On Real Estate.	Total.	
PLYMOUTH—Con.					
Halifax	–	–	–	–	–
Hanover	$5,200	–	$200	$200	$38 50
Hanson	495	–	21	21	42 60
Hingham	13,350	$251	102	353	26 25
Hull	–	–	–	–	–
Kingston	23,550	–	485	485	20 60
Lakeville	–	–	–	–	–
Marion	–	–	–	–	–
Marshfield	17,275	100	400	500	29 00
Mattapoisett	2,000	5	47	52	26 00
Middleborough	1,600	38	22	60	37 60
Norwell	–	–	–	–	–
Pembroke	1,130	–	44	44	39 40
Plymouth	4,900	60	83	143	29 20
Plympton	–	–	–	–	–
Rochester	–	–	–	–	–
Rockland	700	–	27	27	39 70
Scituate	5,250	9	156	165	31 60
Wareham	44,505	220	937	1,157	26 00
West Bridgewater	–	–	–	–	–
Whitman	590	10	11	21	36 00
Totals	$141,620	$709	$3,244	$3,953	–
SUFFOLK					
Boston	$371,100	$12,266	$1,835	$14,101	$38 00
Chelsea	–	–	–	–	–
Revere	–	–	–	–	–
Winthrop	1,100	29	1	30	28 00
Totals	$372,200	$12,295	$1,836	$14,131	–
WORCESTER					
Ashburnham	$100	$4	–	$4	$43 80
Athol	–	–	–	–	–
Auburn	–	–	–	–	–
Barre	1,250	–	$51	51	41 00
Berlin	–	–	–	–	–
Blackstone	1,500	–	71	71	47 80
Bolton	250	8	–	8	32 00
Boylston	–	–	–	–	–
Brookfield	–	–	–	–	–
Charlton	4,500	–	169	169	37 60
Clinton	32,400	122	1,063	1,185	36 60
Dana	–	–	–	–	–
Douglas	–	–	–	–	–
Dudley	–	–	–	–	–
East Brookfield	1,300	36	–	36	28 00
Fitchburg	1,750	52	7	59	34 00
Gardner	5,450	171	9	180	33 20
Grafton	6,400	–	286	286	44 75
Hardwick	–	–	–	–	–
Harvard	1,100	25	–	25	23 60
Holden	3,790	13	131	144	38 00
Hopedale	–	–	–	–	–
Hubbardston	2,325	21	76	97	42 00
Lancaster	23,825	7	874	881	37 00
Leicester	100	–	4	4	44 00
Leominster	1,900	41	27	68	36 00
Lunenburg	–	–	–	–	–
Mendon	1,000	–	30	30	30 00
Milford	119,200	3,807	722	4,529	38 00
Millbury	850	–	33	33	39 20
Millville	940	–	39	39	41 60
New Braintree	–	–	–	–	–
North Brookfield	275	–	9	9	34 00
Northborough	3,950	–	133	133	33 80
Northbridge	500	–	17	17	35 00
Oakham	1,040	–	37	37	36 00
Oxford	3,000	102	37	139	46 60
Paxton	–	–	–	–	–
Petersham	–	–	–	–	–
Phillipston	–	–	–	–	–
Princeton	–	–	–	–	–
Royalston	3,300	–	136	136	41 40
Rutland	2,290	49	23	72	31 50

between the 10th and 20th Days of December, 1936 — Continued.

Number of Horses Assessed.	Number of Cows Assessed.	Number of Sheep Assessed.	Number of Neat Cattle other than Cows Assessed.	Number of Swine Assessed.	Number of Dwelling Houses Assessed.	Number of Acres of Land Assessed.	Number and Value of Fowl Assessed.	
							Number.	Value.
–	–	–	–	–	–	–	–	–
–	–	–	–	–	2	19	–	–
–	–	–	–	–	–	40	–	–
–	–	–	–	–	1	–	–	–
–	–	–	–	–	–	–	–	–
–	–	–	–	–	3	54	–	–
–	–	–	–	–	–	–	–	–
–	–	–	–	–	–	–	–	–
–	–	–	–	–	–	–	–	–
–	–	–	–	–	–	1	–	–
–	–	–	–	–	–	40	–	–
–	–	–	–	–	–	–	–	–
–	–	–	–	–	–	1	–	–
–	–	–	–	–	2	1	–	–
–	–	–	–	–	–	–	–	–
–	–	–	–	–	–	–	–	–
–	–	–	–	–	–	1	–	–
–	–	–	–	–	1	10	–	–
–	–	–	–	–	29	3	–	–
–	–	–	–	–	–	–	–	–
–	–	–	–	–	–	9	–	–
–	–	–	–	–	45	198	–	–
–	–	–	–	–	2	1	–	–
–	–	–	–	–	–	–	–	–
–	–	–	–	–	–	–	–	–
–	–	–	–	–	–	–	–	–
–	–	–	–	–	2	1	–	–
–	–	–	–	–	–	–	–	–
–	–	–	–	–	–	–	–	–
–	–	–	–	–	–	–	–	–
–	–	–	–	–	1	95	–	–
–	–	–	–	–	–	–	–	–
–	–	–	–	–	1	2	–	–
–	–	–	–	36	–	–	–	–
–	–	–	–	–	–	–	–	–
–	–	–	–	–	–	–	–	–
–	–	–	–	–	–	276	–	–
–	–	–	–	–	3	21	–	–
–	–	–	–	–	–	–	–	–
–	–	–	–	–	–	–	–	–
–	–	–	–	–	–	–	–	–
–	–	–	–	–	–	–	–	–
–	–	–	–	–	–	1	–	–
–	–	–	–	–	–	2	–	–
–	–	–	–	–	2	100	–	–
–	–	–	–	–	–	–	–	–
–	–	–	–	–	–	–	–	–
1	6	–	–	–	–	95	175	$105
–	–	–	–	–	–	–	–	–
–	–	–	–	–	1	99	–	–
–	–	–	–	–	6	135	–	–
–	–	–	–	–	–	9	–	–
–	–	–	–	–	–	17	–	–
–	–	–	–	–	–	–	–	–
–	–	–	–	–	1	30	–	–
–	–	–	–	–	2	6	–	–
–	–	–	–	–	1	1	–	–
–	–	–	–	–	–	22	–	–
–	–	–	–	–	–	–	–	–
–	–	–	–	–	–	9	–	–
–	–	–	–	–	1	27	–	–
–	–	–	–	–	–	2	–	–
–	–	–	–	–	1	7	–	–
–	–	–	–	–	1	–	–	–
–	–	–	–	–	–	–	–	–
–	–	–	–	–	–	–	–	–
–	–	–	–	–	–	–	–	–
–	–	–	–	–	–	–	–	–
–	–	–	–	–	2	159	–	–
–	–	–	–	–	2	1	–	–

TABLE I. — *Aggregates of Property and Taxes, as Assessed*

CITIES AND TOWNS	Number of Persons, Partnerships and Corporations Assessed			Value of Assessed Stock in Trade.	Value of Assessed Live Stock.	Value of Assessed Machinery.	Value of All Other Assessed Tangible Personal Property.
	On Real Estate.	On Personal Estate.	Total.				
WORCESTER—Con.							
Shrewsbury	–	3	3	$900	–	–	$350
Southborough	1	–	1	–	–	–	–
Southbridge	–	1	1	–	–	–	1,495
Spencer	1	5	6	–	–	–	200
Sterling	1	–	1	–	–	–	–
Sturbridge	–	–	–	–	–	–	–
Sutton	–	–	–	–	–	–	–
Templeton	–	–	–	–	–	–	–
Upton	–	–	–	–	–	–	–
Uxbridge	–	1	1	550	–	–	–
Warren		–	–	–	–	–	–
Webster	1	–	1	–	–	–	–
West Boylston	–	–	–	–	–	–	–
West Brookfield	–	–	–	–	–	–	–
Westborough	–	–	–	–	–	–	–
Westminster	–	–	–	–	–	–	–
Winchendon	–	1	1	–	–	–	600
Worcester	13	15	28	700	$100	$8,800	127,650
Totals	78	57	134	$11,300	$690	$111,250	$137,045

TABLE I. — *Aggregates of Property and Taxes, as Assessed*

CITIES AND TOWNS	Total Valuation of Assessed Estate.	Taxes on the Property shown in This Table.			Rate of Total Tax per $1,000.
		On Personal Estate.	On Real Estate.	Total.	
WORCESTER-Con.					
Shrewsbury	$1,250	$44	–	$44	$35 20
Southborough	3,250	–	$112	112	34 50
Southbridge	1,495	56	–	56	37 50
Spencer	700	7	19	26	37 50
Sterling	3,600	–	140	140	39 00
Sturbridge	–	–	–	–	–
Sutton	–	–	–	–	–
Templeton	–	–	–	–	–
Upton	–	–	–	–	–
Uxbridge	550	16	–	16	30 60
Warren	–	–	–	–	–
Webster	3,650	–	132	132	36 20
West Boylston	–	–	–	–	–
West Brookfield	–	–	–	–	–
Westborough	–	–	–	–	–
Westminster	–	–	–	–	–
Winchendon	600	25	–	25	42 00
Worcester	189,250	4,913	1,862	6,775	35 80
Totals	$428,630	$9,519	$6,249	$15,768	–

between the 10th and 20th Days of December, 1936 — Continued.

Total Value of Assessed Tangible Personal Estate.	Value of Assessed Real Estate.		
	Buildings, excluding Land.	Land, excluding Buildings.	Total.
$1,250	–	–	–
–	$2,200	$1,050	$3,250
1,495	–	–	–
200	–	500	500
–	3,300	300	3,600
–	–	–	–
–	–	–	–
–	–	–	–
–	–	–	–
550	–	–	–
–	–	–	–
–	2,800	850	3,650
–	–	–	–
–	–	–	–
–	–	–	–
–	–	–	–
600	–	–	–
137,250	27,100	24,900	52,000
$260,285	$103,115	$65,230	$168,345

between the 10th and 20th Days of December, 1936 — Concluded.

Number of Horses Assessed.	Number of Cows Assessed.	Number of Sheep Assessed.	Number of Neat Cattle other than Cows Assessed.	Number of Swine Assessed.	Number of Dwelling Houses Assessed.	Number of Acres of Land Assessed.	Number and Value of Fowl Assessed.	
							Number.	Value.
–	–	–	–	–	–	–	–	–
–	–	–	–	–	1	15	–	–
–	–	–	–	–	–	–	–	–
–	–	–	–	–	–	37	–	–
–	–	–	–	–	1	1	–	–
–	–	–	–	–	–	–	–	–
–	–	–	–	–	–	–	–	–
–	–	–	–	–	–	–	–	–
–	–	–	–	–	–	–	–	–
–	–	–	–	–	–	–	–	–
–	–	–	–	–	–	–	–	–
–	–	–	–	–	1	–	–	–
–	–	–	–	–	–	–	–	–
–	–	–	–	–	–	–	–	–
–	–	–	–	–	–	–	–	–
–	–	–	–	–	–	–	–	–
–	–	–	–	–	–	–	–	–
–	2	–	–	–	13	6	–	–
1	8	–	–	36	41	1,175	175	$105

TABLE II. — *Aggregates of Property and Taxes, as Assessed Recapitulation.*

COUNTIES.	Number of Persons, Partnerships and Corporations Assessed			Value of Assessed Stock in Trade.	Value of Assessed Live Stock.	Value of Assessed Machinery.	Value of All Other Assessed Tangible Personal Property.
	On Real Estate.	On Personal Estate.	Total				
Barnstable	56	29	79	$3,810	–	$1,100	$6,511
Berkshire	22	9	31	–	$1,250	5,000	5,585
Bristol	66	19	83	5,600	2,003	4,325	10,499
Dukes County	19	14	33	1,100	–	250	2,400
Essex	166	42	208	10,825	113	8,350	45,160
Franklin	23	10	33	6,400	–	64,260	3,042
Hampden	33	27	60	6,150	342	18,600	2,900
Hampshire	17	20	37	800	100	2,150	540
Middlesex	76	114	190	5,365	1,180	69,900	39,705
Nantucket	4	1	5	–	–	–	700
Norfolk	70	209	279	12,800	600	43,700	117,612
Plymouth	100	30	129	4,100	–	2,750	18,895
Suffolk	12	122	134	219,900	–	49,400	54,550
Worcester	78	57	134	11,300	690	111,250	137,045
State	742	703	1,435	$288,150	$6,278	$381,035	$445,144

TABLE II. — *Aggregates of Property and Taxes, as Assessed Recapitulation* — Concluded

COUNTIES.	Total Valuation of Assessed Estate.	Taxes on the Property shown in This Table.		
		On Personal Estate.	On Real Estate.	Total.
Barnstable	$131,171	$298	$3,098	$3,396
Berkshire	47,450	422	1,192	1,614
Bristol	114,107	725	2,601	3,326
Dukes County	23,340	95	462	557
Essex	283,623	2,291	8,125	10,416
Franklin	102,524	2,803	1,059	3,862
Hampden	82,215	759	1,759	2,518
Hampshire	44,420	115	1,422	1,537
Middlesex	209,855	4,290	3,151	7,441
Nantucket	1,620	16	22	38
Norfolk	338,127	4,652	5,008	9,660
Plymouth	141,620	709	3,244	3,953
Suffolk	372,200	12,295	1,836	14,131
Worcester	428,630	9,519	6,249	15,768
State	$2,320,902	$38,989	$39,228	$78,217

between the 10th and 20th Days of December, 1936.

Recapitulation.

Total Value of Assessed Tangible Personal Estate.	Value of Assessed Real Estate.		
	Buildings, excluding Land.	Land, excluding Buildings.	Total.
$11,421	$87,225	$32,525	$119,750
11,835	27,250	8,365	35,615
22,427	72,110	19,570	91,680
3,750	9,790	9,800	19,590
64,448	168,150	51,025	219,175
73,702	14,620	14,202	28,822
27,992	39,325	14,898	54,223
3,590	30,900	9,930	40,830
116,150	63,220	30,485	93,705
700	500	420	920
174,712	108,675	54,740	163,415
25,745	84,350	31,525	115,875
323,850	40,450	7,900	48,350
260,285	103,115	65,230	168,345
$1,120,607	$849,680	$350,615	$1,200,295

between the 10th and 20th Days of December, 1936 — Concluded.

Recapitulation — Concluded.

Number of Horses Assessed.	Number of Cows Assessed.	Number of Sheep Assessed.	Number of Neat Cattle other than Cows Assessed.	Number of Swine Assessed.	Number of Dwelling Houses Assessed.	Number of Acres of Land Assessed.	Number and Value of Fowl Assessed.	
							Number.	Value.
–	–	–	–	–	23	260	–	–
2	23	–	17	–	14	292	–	–
2	7	–	–	18	35	118	1,550	$1,203
–	–	–	–	–	5	44	–	–
–	–	–	–	–	30	78	150	113
–	–	–	–	–	10	382	–	–
2	2	–	3	–	20	409	110	82
1	–	–	–	–	10	191	–	–
2	1	–	–	57	38	410	250	300
–	–	–	–	–	1	92	–	–
–	–	–	–	–	41	370	800	600
–	–	–	–	–	45	198	–	–
–	–	–	–	–	2	1	–	–
1	8	–	–	36	41	1,175	175	105
10	41	–	20	111	315	4,020	3,035	$2,403

TABLE III. — *Contains the Combined Figures from Certain of the More Important Columns of Table III of Part I of this Document for 1936 and those of the Corresponding Columns of Table I of this Part, so as to give the Total Assessments of 1936 in One Table.*

	Total Value of Assessed Tangible Personal Estate.	Total Value of Assessed Real Estate.	Total Valuation of Assessed Estate January 1, 1936.	Total Tax on Property shown in This Table.
BARNSTABLE				
Barnstable	$2,301,480	$21,605,790	$23,907,270	$645,496
Bourne	1,127,630	8,125,560	9,253,190	270,192
Brewster	120,652	2,039,200	2,159,852	52,918
Chatham	568,940	5,356,860	5,925,800	149,923
Dennis	351,310	3,373,310	3,724,620	122,167
Eastham	97,950	1,173,480	1,271,430	31,785
Falmouth	1,746,716	20,021,732	21,768,448	561,627
Harwich	420,670	5,785,210	6,205,880	127,840
Mashpee	61,185	844,340	905,525	32,957
Orleans	324,120	3,488,430	3,812,550	92,646
Provincetown	291,960	3,776,050	4,068,010	163,120
Sandwich	306,443	2,315,365	2,621,808	72,099
Truro	78,695	1,495,895	1,574,590	34,639
Wellfleet	170,235	1,915,070	2,085,305	59,639
Yarmouth	442,150	4,583,675	5,025,825	158,815
Totals	$8,410,136	$85,899,967	$94,310,103	$2,575,863
BERKSHIRE				
Adams	$2,480,125	$7,994,300	$10,474,425	$366,604
Alford	49,555	228,711	278,266	9,182
Becket	140,698	702,352	843,050	35,408
Cheshire	172,320	974,680	1,147,000	53,450
Clarksburg	194,820	489,167	683,987	27,017
Dalton	1,247,402	4,529,800	5,777,202	187,759
Egremont	152,582	788,518	941,100	20,704
Florida	136,534	1,263,544	1,400,078	45,362
Great Barrington	1,228,400	7,315,665	8,544,065	281,953
Hancock	97,681	324,000	421,681	11,807
Hinsdale	177,910	799,000	976,910	49,822
Lanesborough	153,375	1,032,525	1,185,900	29,647
Lee	807,614	3,612,460	4,420,074	172,382
Lenox	856,313	5,050,923	5,907,236	177,217
Monterey	131,612	708,257	839,869	15,453
Mount Washington	22,435	188,800	211,235	4,436
New Ashford	8,255	127,716	135,971	3,263
New Marlborough	256,899	1,139,326	1,396,225	46,214
North Adams	4,285,853	18,453,545	22,739,398	818,618
Otis	66,688	519,575	586,263	19,346
Peru	67,780	222,060	289,840	11,158
Pittsfield	7,007,940	53,516,675	60,524,615	2,269,688
Richmond	114,910	606,790	721,700	22,372
Sandisfield	63,101	633,643	696,744	20,902
Savoy	23,535	151,740	175,275	9,815
Sheffield	254,375	1,235,180	1,489,555	47,962
Stockbridge	653,840	3,621,110	4,274,950	128,248
Tyringham	56,136	368,656	424,792	14,655
Washington	27,824	177,146	204,970	9,018
West Stockbridge	199,375	950,500	1,149,875	43,005
Williamstown	817,505	5,969,830	6,787,335	203,619
Windsor	108,340	329,540	437,880	11,384
Totals	$22,061,732	$124,025,734	$146,087,466	$5,167,470
BRISTOL				
Acushnet	$292,997	$2,448,745	$2,741,742	$106,927
Attleboro	3,780,800	21,602,205	25,383,005	860,483
Berkley	78,006	773,495	851,501	31,506
Dartmouth	1,099,650	10,537,700	11,637,350	372,394
Dighton	750,755	2,702,706	3,453,461	96,696
Easton	575,620	4,403,775	4,979,395	160,835
Fairhaven	1,277,470	10,086,230	11,363,700	392,047
Fall River	16,691,800	83,463,650	100,155,450	4,206,528
Freetown	149,090	1,268,040	1,417,130	61,219
Mansfield	889,925	6,481,060	7,370,985	274,200
New Bedford	24,687,725	92,707,550	117,395,275	4,601,894
North Attleborough	1,244,870	8,743,840	9,988,710	289,672
Norton	259,550	1,953,500	2,213,050	73,473
Raynham	199,175	1,550,695	1,749,870	55,995
Rehoboth	521,216	1,909,800	2,431,016	75,362
Seekonk	574,705	4,527,600	5,102,305	137,763
Somerset	5,459,925	7,418,035	12,877,960	276,878
Swansea	882,157	3,703,888	4,586,045	119,236
Taunton	3,022,080	30,869,140	33,891,220	1,416,652
Westport	507,150	5,221,350	5,728,500	185,602
Totals	$62,944,666	$302,373,004	$365,317,670	$13,795,362

TABLE III. — Continued.

	Total Value of Assessed Tangible Personal Estate.	Total Value of Assessed Real Estate.	Total Valuation of Assessed Estate January 1, 1936.	Total Tax on Property shown in This Table.
DUKES COUNTY				
Chilmark	$41,160	$639,486	$680,646	$12,523
Edgartown	488,365	3,545,610	4,033,975	104,882
Gay Head	2,330	152,230	154,560	3,833
Gosnold	153,445	1,143,511	1,296,956	18,157
Oak Bluffs	675,833	4,193,799	4,869,632	175,305
Tisbury	579,340	4,720,520	5,299,860	129,316
West Tisbury	77,451	722,555	800,006	13,999
Totals	$2,017,924	$15,117,711	$17,135,635	$458,015
ESSEX				
Amesbury	$1,359,185	$7,681,265	$9,040,450	$329,072
Andover	3,181,270	13,037,407	16,218,677	473,585
Beverly	4,571,800	37,743,975	42,315,775	1,430,272
Boxford	148,723	1,014,380	1,163,103	39,545
Danvers	642,225	11,152,900	11,795,125	481,240
Essex	153,740	1,537,315	1,691,055	61,554
Georgetown	139,097	1,554,395	1,693,492	60,965
Gloucester	3,932,450	35,041,235	38,973,685	1,215,978
Groveland	135,975	1,431,355	1,567,330	67,708
Hamilton	530,188	4,922,390	5,452,578	149,945
Haverhill	6,347,525	46,956,000	53,303,525	2,196,104
Ipswich	598,045	6,309,805	6,907,850	303,945
Lawrence	15,752,275	82,389,650	98,141,925	3,690,135
Lynn	14,695,050	121,793,500	136,488,550	4,777,098
Lynnfield	223,926	3,513,935	3,737,861	92,698
Manchester	1,297,249	9,893,950	11,191,199	279,779
Marblehead	1,093,820	19,259,800	20,353,620	671,669
Merrimac	121,190	1,608,840	1,730,030	88,230
Methuen	1,950,050	16,211,050	18,161,100	730,081
Middleton	146,380	1,886,570	2,032,950	69,932
Nahant	335,999	5,444,156	5,780,155	208,085
Newbury	292,038	1,848,800	2,140,838	67,222
Newburyport	1,755,080	10,981,480	12,736,560	578,239
North Andover	1,065,927	6,742,922	7,808,849	312,353
Peabody	3,408,900	20,176,900	23,585,800	891,542
Rockport	438,070	5,133,270	5,571,340	183,854
Rowley	131,221	1,267,493	1,398,714	43,359
Salem	8,684,980	48,480,590	57,165,570	1,972,211
Salisbury	429,690	2,440,960	2,870,650	132,049
Saugus	1,258,121	14,736,229	15,994,350	511,812
Swampscott	1,253,017	21,991,940	23,244,957	627,613
Topsfield	341,739	2,665,320	3,007,059	72,169
Wenham	393,845	3,390,165	3,784,010	68,112
West Newbury	110,990	1,115,960	1,226,950	49,078
Totals	$76,919,780	$571,355,902	$648,275,682	$22,927,233
FRANKLIN				
Ashfield	$251,310	$835,610	$1,086,920	$32,607
Bernardston	141,373	693,271	834,644	25,540
Buckland	555,180	2,071,435	2,626,615	63,038
Charlemont	127,610	837,385	964,995	28,949
Colrain	477,005	780,250	1,257,255	41,489
Conway	197,895	699,730	897,625	32,314
Deerfield	583,940	3,488,629	4,072,569	101,814
Erving	438,805	1,495,700	1,934,505	58,035
Gill	90,011	737,600	827,611	24,828
Greenfield	2,843,675	21,776,650	24,620,325	817,394
Hawley	36,598	196,320	232,918	6,987
Heath	135,677	244,140	379,817	12,534
Leverett	179,705	285,350	465,055	20,926
Leyden	73,348	205,785	279,133	8,932
Monroe	274,908	673,417	948,325	22,285
Montague	2,419,165	7,915,300	10,334,465	390,643
New Salem	95,405	345,282	440,687	14,982
Northfield	202,504	1,695,353	1,897,857	62,629
Orange	488,835	4,498,125	4,986,960	203,467
Rowe	240,937	430,130	671,067	18,789
Shelburne	537,620	2,142,190	2,679,810	58,955
Shutesbury	52,408	346,026	398,434	9,721
Sunderland	96,345	948,650	1,044,995	36,574
Warwick	74,816	295,661	370,477	14,819
Wendell	358,078	576,415	934,493	29,903
Whately	143,011	950,364	1,093,375	27,334
Totals	$11,116,164	$55,164,768	$66,280,932	$2,165,488

TABLE III. — Continued.

	Total Value of Assessed Tangible Personal Estate.	Total Value of Assessed Real Estate.	Total Valuation of Assessed Estate January 1, 1936.	Total Tax on Property shown in This Table.
HAMPDEN				
Agawam	$1,262,115	$8,272,165	$9,534,280	$310,817
Blandford	71,134	721,520	792,654	26,157
Brimfield	160,240	773,960	934,200	29,661
Chester	187,355	1,071,540	1,258,895	50,355
Chicopee	5,580,450	36,221,590	41,802,040	1,713,883
East Longmeadow	251,430	3,573,580	3,825,010	135,405
Granville	1,224,238	561,088	1,785,326	44,633
Hampden	56,447	611,825	668,272	29,403
Holland	20,822	224,430	245,252	7,848
Holyoke	10,865,795	72,668,250	83,534,045	2,297,185
Longmeadow	580,520	10,978,590	11,559,110	323,655
Ludlow	1,449,057	5,610,655	7,059,712	331,809
Monson	387,505	2,463,735	2,851,240	133,154
Montgomery	60,751	176,395	237,146	7,114
Palmer	1,869,397	6,043,336	7,912,733	284,858
Russell	1,389,523	2,570,270	3,959,793	63,356
Southwick	191,682	1,735,225	1,926,907	71,873
Springfield	24,557,370	253,430,285	277,987,655	9,284,769
Tolland	50,590	341,255	391,845	8,228
Wales	38,485	314,926	353,411	10,248
West Springfield	2,804,335	22,303,856	25,108,191	929,004
Westfield	1,943,840	17,967,020	19,910,860	840,237
Wilbraham	481,996	2,642,817	3,124,813	87,494
Totals	$55,485,077	$451,278,313	$506,763,390	$17,021,146
HAMPSHIRE				
Amherst	$1,201,564	$8,223,465	$9,425,029	$269,555
Belchertown	275,390	1,231,170	1,506,560	69,300
Chesterfield	140,060	408,920	548,980	25,802
Cummington	102,555	404,085	506,640	22,292
Easthampton	1,969,323	8,368,807	10,338,130	361,835
Enfield	148,630	425,890	574,520	12,639
Goshen	41,400	299,405	340,805	10,565
Granby	183,935	754,105	938,040	21,575
Greenwich	15,516	279,063	294,579	4,006
Hadley	281,168	2,663,850	2,945,018	76,570
Hatfield	223,155	2,433,060	2,656,215	69,061
Huntington	166,297	870,445	1,036,742	41,054
Middlefield	59,886	261,850	321,736	12,869
Northampton	3,101,340	22,936,700	26,038,040	822,801
Pelham	88,199	607,132	695,331	20,859
Plainfield	76,772	253,215	329,987	16,499
Prescott	2,375	20,907	23,282	435
South Hadley	777,450	7,928,180	8,705,630	255,074
Southampton	127,325	787,090	914,415	30,724
Ware	1,171,510	5,402,250	6,573,760	256,376
Westhampton	108,890	292,935	401,825	12,054
Williamsburg	168,670	1,099,755	1,268,425	44,394
Worthington	144,115	421,245	565,360	22,048
Totals	$10,575,525	$66,373,524	$76,949,049	$2,478,387
MIDDLESEX				
Acton	$627,065	$3,130,695	$3,757,760	$107,095
Arlington	3,061,950	55,834,450	58,896,400	2,002,477
Ashby	84,745	931,520	1,016,265	34,756
Ashland	269,980	2,359,000	2,628,980	82,286
Ayer	618,925	2,982,625	3,601,550	123,893
Bedford	278,592	2,600,896	2,879,488	109,419
Belmont	1,149,330	48,844,480	49,993,810	1,369,833
Billerica	1,017,193	7,466,368	8,483,561	327,465
Boxborough	26,705	363,035	389,740	8,652
Burlington	203,303	2,150,262	2,353,565	75,312
Cambridge	15,274,300	163,100,900	178,375,200	7,224,194
Carlisle	164,599	920,413	1,085,012	27,559
Chelmsford	888,155	5,860,450	6,748,605	228,102
Concord	1,298,940	8,489,905	9,788,845	373,932
Dracut	610,405	3,462,515	4,072,920	217,493
Dunstable	107,205	357,275	464,480	14,399
Everett	11,782,850	61,761,250	73,544,100	2,677,005
Framingham	4,409,389	29,289,868	33,699,257	1,091,855
Groton	709,010	3,124,616	3,833,626	124,209
Holliston	396,895	3,182,675	3,579,570	118,125
Hopkinton	422,700	2,405,400	2,828,100	101,245
Hudson	851,579	5,884,985	6,736,564	243,863
Lexington	1,514,820	20,157,243	21,672,063	704,345
Lincoln	365,291	2,758,925	3,124,216	84,978
Littleton	467,600	2,451,240	2,918,840	55,458
Lowell	12,184,850	92,167,050	104,351,900	4,841,928

TABLE III. — Continued.

	Total Value of Assessed Tangible Personal Estate.	Total Value of Assessed Real Estate.	Total Valuation of Assessed Estate January 1, 1936.	Total Tax on Property shown in This Table.
MIDDLESEX—Con.				
Malden	$6,389,675	$63,112,100	$69,501,775	$2,606,308
Marlborough	1,699,570	14,112,406	15,811,976	562,905
Maynard	1,179,245	4,971,898	6,151,143	226,361
Medford	3,388,750	76,324,650	79,713,400	2,933,452
Melrose	2,146,400	34,511,050	36,657,450	1,173,038
Natick	1,798,100	17,271,850	19,069,950	644,574
Newton	16,412,300	148,776,700	165,189,000	4,625,291
North Reading	141,870	2,320,545	2,462,415	93,570
Pepperell	467,060	2,343,505	2,810,565	80,944
Reading	1,023,048	15,571,045	16,594,093	575,818
Sherborn	294,975	1,660,125	1,955,100	55,134
Shirley	497,526	1,520,945	2,018,471	66,609
Somerville	6,510,500	109,180,600	115,691,100	4,847,456
Stoneham	859,550	13,428,350	14,287,900	474,358
Stow	169,195	1,251,465	1,420,660	45,460
Sudbury	368,879	2,046,990	2,415,869	62,811
Tewksbury	1,666,130	2,847,875	4,514,005	150,315
Townsend	255,676	1,970,555	2,226,231	82,369
Tyngsborough	139,028	1,054,123	1,193,151	56,316
Wakefield	1,079,300	19,904,220	20,983,520	738,619
Waltham	7,418,900	47,986,600	55,405,500	1,905,948
Watertown	4,766,380	47,994,385	52,760,765	1,762,209
Wayland	508,230	4,983,181	5,491,411	169,134
Westford	800,884	3,126,355	3,927,239	149,234
Weston	983,642	9,139,425	10,123,067	227,769
Wilmington	247,190	4,051,758	4,298,948	164,219
Winchester	1,844,925	29,796,825	31,641,750	873,312
Woburn	3,915,180	17,119,820	21,035,000	881,369
Totals	$125,758,484	$1,230,417,387	$1,356,175,871	$48,604,780
NANTUCKET				
Nantucket	$1,188,260	$10,883,810	$12,072,070	$289,728
NORFOLK				
Avon	$194,025	$1,577,225	$1,771,250	$71,912
Bellingham	234,370	2,075,655	2,310,025	74,381
Braintree	1,570,800	24,655,375	26,226,175	854,973
Brookline	14,102,600	146,234,500	160,337,100	3,848,090
Canton	1,313,260	7,010,220	8,323,480	309,632
Cohasset	759,920	9,519,347	10,279,267	296,042
Dedham	2,795,700	21,755,400	24,551,100	859,288
Dover	503,518	3,452,010	3,955,528	88,208
Foxborough	570,765	5,040,565	5,611,330	202,007
Franklin	1,361,825	7,368,470	8,730,295	293,337
Holbrook	361,289	2,715,280	3,076,569	128,292
Medfield	230,008	2,499,026	2,729,034	114,068
Medway	566,300	2,595,675	3,161,975	113,831
Millis	478,400	2,544,110	3,022,510	86,142
Milton	3,659,990	34,588,550	38,248,540	1,086,257
Needham	1,490,100	21,451,790	22,941,890	665,320
Norfolk	332,674	1,239,330	1,572,004	49,363
Norwood	2,838,600	21,259,190	24,097,790	780,768
Plainville	290,032	1,229,010	1,519,042	45,570
Quincy	11,455,975	112,707,600	124,163,575	4,171,895
Randolph	643,450	5,319,250	5,962,700	227,775
Sharon	566,350	5,409,720	5,976,070	176,294
Stoughton	1,015,750	7,538,300	8,554,050	290,837
Walpole	3,705,423	10,090,366	13,795,789	452,501
Wellesley	2,474,100	37,484,525	39,958,625	943,023
Westwood	856,227	4,286,495	5,142,722	118,282
Weymouth	10,566,054	36,376,573	46,942,627	1,197,044
Wrentham	528,755	3,169,965	3,698,720	123,537
Totals	$65,466,260	$541,193,522	$606,659,782	$17,668,669
PLYMOUTH				
Abington	$590,518	$4,970,745	$5,561,263	$236,909
Bridgewater	612,542	4,490,490	5,103,032	222,492
Brockton	8,597,250	66,434,350	75,031,600	2,723,646
Carver	235,520	2,636,860	2,872,380	62,617
Duxbury	292,240	6,889,570	7,181,810	157,999
East Bridgewater	1,233,288	3,314,779	4,548,067	150,995
Halifax	115,690	1,333,565	1,449,255	44,932
Hanover	456,200	3,063,260	3,519,460	135,500
Hanson	252,260	2,432,178	2,684,438	114,359
Hingham	1,207,765	14,014,020	15,221,785	399,577
Hull	1,332,200	16,472,645	17,804,845	560,852
Kingston	216,831	4,207,960	4,424,791	91,150
Lakeville	89,319	1,322,710	1,412,029	38,407

TABLE III. — Continued.

	Total Value of Assessed Tangible Personal Estate.	Total Value of Assessed Real Estate.	Total Valuation of Assessed Estate January 1, 1936.	Total Tax on Property shown in This Table.
PLYMOUTH—Con.				
Marion	$723,836	$4,515,692	$5,239,528	$110,030
Marshfield	268,000	7,285,475	7,553,475	219,049
Mattapoisett	394,765	3,090,705	3,485,470	90,622
Middleborough	682,490	7,283,365	7,965,855	299,516
Norwell	185,025	1,875,920	2,060,945	74,194
Pembroke	261,680	2,368,970	2,630,650	103,648
Plymouth	2,438,875	19,852,425	22,291,300	650,905
Plympton	58,107	643,180	701,287	24,404
Rochester	93,593	1,019,672	1,113,265	33,397
Rockland	821,993	7,269,349	8,091,342	321,227
Scituate	984,378	11,754,130	12,738,508	402,536
Wareham	1,262,695	11,688,455	12,951,150	336,729
West Bridgewater	350,571	2,775,625	3,126,196	96,914
Whitman	833,650	7,059,925	7,893,575	284,168
Totals	$24,591,281	$220,066,020	$244,657,301	$7,986,774
SUFFOLK				
Boston	$130,401,000	$1,490,235,100	$1,620,636,100	$61,584,171
Chelsea	4,583,050	42,084,950	46,668,000	2,025,391
Revere	2,601,550	39,061,200	41,662,750	1,666,510
Winthrop	875,250	23,665,800	24,541,050	687,148
Totals	$138,460,850	$1,595,047,050	$1,733,507,900	$65,963,220
WORCESTER				
Ashburnham	$171,280	$1,366,350	$1,537,630	$67,348
Athol	1,989,305	8,774,840	10,764,145	391,815
Auburn	585,200	5,402,800	5,988,000	232,334
Barre	649,179	2,082,562	2,731,741	112,001
Berlin	171,785	904,380	1,076,165	38,957
Blackstone	168,975	2,165,995	2,334,970	111,835
Bolton	88,390	992,985	1,081,375	34,604
Boylston	99,196	842,312	941,508	38,602
Brookfield	291,775	973,050	1,264,825	39,209
Charlton	334,480	1,493,950	1,828,430	68,748
Clinton	1,102,680	10,344,597	11,447,277	418,972
Dana	78,404	334,406	412,810	11,558
Douglas	462,982	1,369,131	1,832,113	58,627
Dudley	957,155	2,192,445	3,149,600	157,480
East Brookfield	169,230	845,410	1,014,640	28,409
Fitchburg	10,201,300	40,001,450	50,202,750	1,706,893
Gardner	2,187,839	19,312,824	21,500,663	713,821
Grafton	780,355	3,361,180	4,141,535	185,333
Hardwick	255,234	1,559,760	1,814,994	81,674
Harvard	261,330	1,892,455	2,153,785	50,828
Holden	270,914	2,945,832	3,216,746	122,236
Hopedale	2,031,606	2,567,509	4,599,115	140,274
Hubbardston	95,155	732,770	827,925	34,772
Lancaster	275,518	2,540,837	2,816,355	104,204
Leicester	377,450	2,768,000	3,145,450	138,399
Leominster	2,949,510	19,513,970	22,463,480	808,684
Lunenburg	211,137	2,065,830	2,276,967	75,368
Mendon	150,570	1,198,230	1,348,800	40,464
Milford	1,885,465	12,855,000	14,740,465	560,137
Millbury	1,835,525	3,868,736	5,704,261	223,606
Millville	63,419	1,032,466	1,095,885	45,588
New Braintree	141,820	411,035	552,855	17,138
North Brookfield	385,445	1,926,167	2,311,612	78,594
Northborough	292,200	1,770,805	2,063,005	69,729
Northbridge	2,575,172	6,033,160	8,608,332	301,292
Oakham	148,469	306,230	454,699	16,368
Oxford	390,514	2,475,941	2,866,455	133,576
Paxton	64,113	891,904	956,017	31,548
Petersham	223,805	1,240,827	1,464,632	41,303
Phillipston	36,755	333,565	370,320	17,516
Princeton	159,594	1,061,445	1,221,039	40,295
Royalston	187,220	622,165	809,385	33,508
Rutland	224,234	1,114,632	1,338,866	42,175
Shrewsbury	752,025	7,514,810	8,266,835	290,992
Southborough	582,193	2,448,870	3,031,063	104,571
Southbridge	2,537,115	9,709,150	12,246,265	459,238
Spencer	901,854	3,770,938	4,672,792	175,229
Sterling	288,495	1,577,270	1,865,765	72,765
Sturbridge	148,060	1,157,100	1,305,160	49,596
Sutton	366,503	1,379,595	1,746,098	71,939
Templeton	334,075	2,442,711	2,776,786	130,509
Upton	242,351	1,077,590	1,319,941	54,117
Uxbridge	1,680,905	5,463,610	7,144,515	218,621
Warren	490,210	1,667,136	2,157,346	101,395

TABLE III. — Concluded.

	Total Value of Assessed Tangible Personal Estate.	Total Value of Assessed Real Estate.	Total Valuation of Assessed Estate January 1, 1936.	Total Tax on Property shown in This Table.
WORCESTER—Con.				
Webster	$1,434,755	$9,108,926	$10,543,681	$381,684
West Boylston	282,712	1,936,580	2,219,292	77,453
West Brookfield	216,712	1,145,560	1,362,272	46,317
Westborough	912,585	3,818,494	4,731,079	155,179
Westminster	272,580	1,299,350	1,571,930	59,261
Winchendon	690,280	4,511,400	5,201,680	218,470
Worcester	31,653,450	255,840,750	287,494,200	10,292,292
Totals	$79,768,544	$492,359,778	$572,128,322	$20,625,450

TABLE IV. — *Recapitulation of Table III, showing Grand Totals for the Commonwealth for 1936.*

COUNTIES	Total Value of Assessed Tangible Personal Estate.	Total Value of Assessed Real Estate.	Total Valuation of Assessed Estate January 1, 1936.	Total Tax on Property shown in This Table.
Barnstable	$8,410,136	$85,899,967	$94,310,103	$2,575,863
Berkshire	22,061,732	124,025,734	146,087,466	5,167,470
Bristol	62,944,666	302,373,004	365,317,670	13,795,362
Dukes County	2,017,924	15,117,711	17,135,635	458,015
Essex	76,919,780	571,355,902	648,275,682	22,927,233
Franklin	11,116,164	55,164,768	66,280,932	2,165,488
Hampden	55,485,077	451,278,313	506,763,390	17,021,146
Hampshire	10,575,525	66,373,524	76,949,049	2,478,387
Middlesex	125,758,484	1,230,417,387	1,356,175,871	48,604,780
Nantucket	1,188,260	10,883,810	12,072,070	289,728
Norfolk	65,466,260	541,193,522	606,659,782	17,668,669
Plymouth	24,591,281	220,066,020	244,657,301	7,986,774
Suffolk	138,460,850	1,595,047,050	1,733,507,900	65,963,220
Worcester	79,768,544	492,359,778	572,128,322	20,625,450
State	$684,764,683	$5,761,556,490	$6,446,321,173	$227,727,585

Public Document Part I No. 19

The Commonwealth of Massachusetts

AGGREGATES

OF

POLLS, PROPERTY AND TAXES

AS

ASSESSED JANUARY 1, 1937

ISSUED BY

HENRY F. LONG, *Commissioner of Corporations and Taxation*

PUBLICATION OF THIS DOCUMENT APPROVED BY THE COMMISSION ON ADMINISTRATION AND FINANCE

550. 12-'37. Order 2396.

The Commonwealth of Massachusetts

Department of Corporations and Taxation,
Division of Local Taxation, Boston, December 1, 1937.

To the Honorable Senate and the House of Representatives:

The seventy-seventh Annual Abstract of Polls, Property and Taxes, as assessed January 1, 1937, is herewith submitted, in accordance with the provisions of paragraph 2, section 29, chapter 58 of the General Laws (Ter. Ed.).

The results of a comparison of the returns of 1937 with those of 1936, are shown in the "Comparative Statement," Table I, and in the "Increase or Decrease," Table II.

Aggregates as assessed January 1, 1937, by counties, cities and towns, Table III.

Aggregates as assessed January 1, 1937, by State and counties, Table IV.

In Table V, I have compiled and printed, for a period of thirty years, the information shown in the total of Table IV of this document.

Respectfully submitted,

HENRY F. LONG,
Commissioner of Corporations and Taxation.

Table I.—Comparative Statement.

Showing Increase or Decrease in 1937 as compared with 1936, also where Figures are unchanged and where no Figures are given in either year.

Arranged in the same order as the columns in the Table of Aggregates.

There were 39 cities and 316 towns in Massachusetts January 1, 1937.

Number of Persons Assessed.

On Real Estate:			
Increase	–	17 cities.	177 towns.
Decrease	26,420	21 "	121 "
Unchanged	–	1 city	18 "
On Personal Estate:			
Increase	–	11 cities.	124 towns.
Decrease	1,567	28 "	175 "
Unchanged	–	– "	17 "
Total:			
Increase	–	14 cities	168 towns.
Decrease	27,473	25 "	136 "
Unchanged	–	– "	12 "

Number of Male Polls Assessed.

Male Polls:			
Increase	–	3 cities.	21 towns.
Decrease	55,086	36 "	290 "
Unchanged	–	– "	5 "

Rate of tax on male polls:

SECTION 1. In the year nineteen hundred and thirty-seven and annually thereafter a poll tax of two dollars shall be assessed on every male inhabitant of the commonwealth above the age of twenty and under the age of seventy, whether a citizen of the United States or an alien. (General Laws, Chapter 59, Ter. Ed., as amended.)

VALUE OF ASSESSED STOCK IN TRADE.

Stock in Trade:			
Increase	$3,608,904	16 cities.	142 towns.
Decrease	–	23 "	153 "
Unchanged	–	– "	10 "
No figures	–	– "	11 "

VALUE OF ASSESSED LIVE STOCK.

Live Stock:			
Increase	$588,676	18 cities.	214 towns.
Decrease	–	21 "	100 "
Unchanged	–	– "	1 town.
No figures	–	– "	1 "

VALUE OF ASSESSED MACHINERY.

Machinery:			
Increase	–	– cities.	75 towns.
Decrease	$167,631,570	39 "	228 "
Unchanged	–	– "	5 "
No figures	–	– "	8 "

VALUE OF ALL OTHER ASSESSED TANGIBLE PERSONAL PROPERTY.

Tangible Personal Property:			
Increase	$4,829,407	18 cities.	164 towns.
Decrease	–	21 "	147 "
Unchanged	–	– "	2 "
No figures	–	– "	3 "

TOTAL VALUE OF ASSESSED PERSONAL ESTATE.

Total:			
Increase	–	1 city.	89 towns.
Decrease	$158,604,583	38 cities.	227 "

VALUE OF ASSESSED REAL ESTATE.

Buildings:			
Increase	–	13 cities.	229 towns.
Decrease	$762,717	26 "	86 "
Unchanged	–	– "	1 town.
Land:			
Increase	–	12 cities.	127 towns.
Decrease	$17,431,937	27 "	189 "
Total:			
Increase	–	11 cities.	205 towns.
Decrease	$18,194,654	28 "	111 "

TOTAL VALUATION OF ASSESSED ESTATE.

Total Valuation:			
Increase	–	2 cities.	114 towns.
Decrease	$176,799,237	37 "	202 "

Tax for State, County, City or Town Purposes.

On Personal Estate:			
Increase	–	2 cities.	96 towns.
Decrease	$5,687,361	37 "	220 "
On Real Estate:			
Increase	$222,415	21 cities.	157 towns.
Decrease	–	18 "	159 "
On Polls:			
Increase	–	3 cities.	21 towns.
Decrease	$110,172	36 "	290 "
Unchanged	–	– "	5 "
Total:			
Increase	–	9 cities.	133 towns.
Decrease	$5,575,118	30 "	183 "

Rate of Tax Per $1,000

Rate:			
Increase	–	20 cities.	135 towns.
Decrease	–	17 "	150 "
Unchanged	–	2 "	31 "

Highest rate, $50.00 in town of Hardwick, county of Worcester; lowest rate, $10.00 in town of Monroe, county of Franklin. Rates from $10.00 to $19.25 in nine towns; $20.00 to $24.80 in twenty-six towns; $25.00 to $29.80 in two cities and seventy-two towns; $30.00 to $34.80 in twelve cities and eighty towns; $35.00 to $39.90 in fifteen cities and eighty-one towns; $40.00 to $44.90 in eight cities and thirty-two towns; $45.00 to $50.00 in two cities and sixteen towns.

The total valuation of taxable real estate and tangible personal property assessed in Massachusetts January first, 1937 was $6,267,201,034. The total amount of of taxes raised on property January first, 1937 was $222,184,422. To raise this amount of taxes on the property assessed at a uniform rate throughout the State would have required a tax rate of $35.45+ on $1,000 valuation. The average of the rates of the 355 municipalities for the year 1937 is $33.38.+

The Average Tax Rates for the Years 1917–1936 Are Shown Below:

Year	*Tax Rate Method*	*Valuation Method*
1917	$18.95	$19.68
1918	18.74	21.04
1919	20.68	23.32
1920	24.40	25.65
1921	25.41	26.64
1922	27.10	27.49
1923	26.88	27.07
1924	27.13	27.71
1925	28.24	28.53
1926	29.34	30.34
1927	28.55	29.51
1928	28.06	29.07
1929	28.19	28.80
1930	28.26	29.86
1931	29.80	31.09
1932	30.46	33.71
1933	30.02	31.61
1934	31.64	33.87
1935	33.38	34.68
1936	33.52	35.33

Horses:			
Increase	–	11 cities.	88 towns.
Decrease	1,285	24 "	212 "
Unchanged	–	4 "	15 "
No figures	–	– "	1 town.
Cows:			
Increase	811	14 cities.	157 towns.
Decrease	–	17 "	144 "
Unchanged	–	7 "	13 "
No figures	–	1 city.	2 "
Sheep:			
Increase	–	4 cities.	91 towns.
Decrease	859	4 "	101 "
Unchanged	–	5 "	16 "
No figures	–	26 "	108 "
Neat Cattle, etc.:			
Increase	1,518	9 cities.	154 towns.
Decrease	–	11 "	124 "
Unchanged	–	2 "	15 "
No figures	–	17 "	23 "
Swine:			
Increase	5,096	16 cities.	163 towns.
Decrease	–	11 "	117 "
Unchanged	–	1 city.	10 "
No figures	–	11 "	26 "
Dwelling Houses:			
Increase	6,518	23 cities.	222 towns.
Decrease	–	16 "	68 "
Unchanged	–	– "	26 "
Acres of Land:			
Increase	–	5 cities.	83 towns.
Decrease	21,352	9 "	128 "
Unchanged	–	25 "	105 "
Fowl:			
Increase	445,224	19 cities.	248 towns.
Decrease	–	9 "	53 "
Unchanged	–	1 city.	5 "
No figures	–	10 cities.	10 "
Value:			
Increase	$340,012	18 cities.	243 towns.
Decrease	–	10 "	55 "
Unchanged	–	1 city.	4 "
No figures	–	10 cities.	14 "

Table II—1937. Increase or Decrease

Counties	Number of Persons Partnerships and Corporations Assessed			Number of Male Polls Assessed	Value of Assessed Stock in Trade	Value of Assessed Live Stock	Value of Assessed Machinery
	On Real Estate	On Personal Estate	Total				
Barnstable	58	1,498	1,542	*d* 1,047	*d* $12,393	*d* $8,505	*d* $12,002
Berkshire	136	*d* 60	*d* 65	*d* 976	*d* 17,003	16,616	*d* 8,343,431
Bristol	*d* 139	1,457	1,055	*d* 5,488	*d* 144,091	87,290	*d*24,483,532
Dukes County	3	*d* 12	18	*d* 186	322	957	*d* 443
Essex	1,654	201	2,050	*d* 8,194	*d* 227,597	65,199	*d* 23,759,068
Franklin	134	*d* 347	*d* 568	*d* 1,061	*d* 28,543	31,530	*d* 2,017,560
Hampden	227	*d* 1,077	3	*d* 2,744	73,502	14,646	*d* 20,306,898
Hampshire	132	*d* 474	*d* 281	*d* 937	*d* 67,348	40,268	*d* 2,919,628
Middlesex	*d* 2,611	*d* 1,015	*d* 3,475	*d* 12,700	*d* 355,910	151,193	*d* 24,769,382
Nantucket	84	*d* 147	*d* 63	*d* 181	*d* 23,850	*d* 1,210	*d* 88,740
Norfolk	*d* 1,588	*d* 127	*d* 1,580	*d* 3,660	44,261	19,468	*d* 10,366,715
Plymouth	597	64	476	*d* 3,001	*d* 155,788	62,023	*d* 3,626,541
Suffolk	*d* 25,384	*d* 1,074	*d* 26,458	*d* 9,327	4,168,550	59,000	*d* 15,158,350
Worcester	277	*d* 454	*d* 127	*d* 5,584	354,792	50,201	*d* 31,779,280
State	*d* 26,420	*d* 1,567	*d* 27,473	*d* 55,086	3,608,904	588,676	*d* 167,631,570

1936—Increase or Decrease

State	26,359	*d* 2,860	23,015	14,482	*d* 6,902,642	511,064	*d* 10,146,948

1937—Increase or Decrease

Counties	Tax for City or Town, County and State Purposes, including Overlayings				Number of Horses Assessed
	On Personal Estate	On Real Estate	On Polls	Total	
Barnstable	*d* $936	$71,453	*d* $2,094	$68,423	*d* 59
Berkshire	*d* 296,193	*d* 251,741	*d* 1,952	*d* 549,886	*d* 225
Bristol	*d* 941,016	*d* 128,654	*d* 10,976	*d* 1,080,646	*d* 253
Dukes County	*d* 2,523	*d* 12,062	*d* 372	*d* 14,957	*s*
Essex	*d* 901,791	*d* 351,139	*d* 16,388	*d* 1,269,318	*d* 84
Franklin	*d* 79,457	*d* 89,266	*d* 2,122	*d* 170,845	*d* 64
Hampden	*d* 669,760	*d* 382,974	*d* 5,488	*d* 1,058,222	85
Hampshire	*d* 92,931	65,115	*d* 1,874	*d* 29,690	*d* 98
Middlesex	*d* 955,799	231,368	*d* 25,400	*d* 749,831	*d* 89
Nantucket	4,274	33,272	*d* 362	37,184	*d* 5
Norfolk	*d* 329,291	55,268	*d* 7,320	*d* 281,343	*d* 138
Plymouth	*d* 82,219	46,185	*d* 6,002	*d* 42,036	*d* 43
Suffolk	*d* 333,043	344,724	*d* 18,654	*d* 6,973	*d* 74
Worcester	*d* 1,006,676	590,866	*d* 11,168	*d* 426,978	*d* 238
State	*d* 5,687,361	222,415	*d* 110,172	*d* 5,575,118	*d* 1,285

1936—Increase or Decrease

State	*d* 224,607	1,937,162	28,964	1,741,519	*d* 3,021

d Decrease.
o No figures returned.
s Same figures as in former year. All others increase.

AS COMPARED WITH 1936.

Value of All Other Assessed Tangible Personal Property	Total Value of Assessed Tangible Personal Estate	Value of Assessed Real Estate			Total Valuation of Assessed Estate
		Buildings, excluding Land	Land, excluding Buildings	Total	
$85,521	$52,621	$2,072,540	$409,546	$2,482,086	$2,534,707
802,426	*d* 7,541,392	303,990	*d* 111,774	192,216	*d* 7,349,176
291,412	*d* 24,248,921	*d* 1,024,955	*d* 567,769	*d* 1,592,724	*d* 25,841,645
d 3,335	*d* 2,499	88,870	88,144	177,014	174,515
55,112	*d* 23,866,354	*d* 938,293	*d* 265,132	*d* 1,203,425	*d* 25,069,779
20,284	*d* 1,994,289	*d* 89,950	*d* 143,178	*d* 233,128	*d* 2,227,417
197,268	*d* 20,021,482	*d* 2,136,201	*d* 1,070,243	*d* 3,206,444	*d* 23,227,926
8,575	*d* 2,938,133	52,177	*d* 128,065	*d* 75,888	*d* 3,014,021
d 184,883	*d* 25,158,982	1,102,535	*d* 379,462	723,073	*d* 24,435,909
140,110	26,310	11,600	11,510	23,110	49,420
580,469	*d* 9,722,517	5,357,605	*d* 217,350	5,140,255	*d* 4,582,262
1,190,227	*d* 2,530,079	389,391	59,290	448,681	*d* 2,081,398
d 65,700	*d* 10,996,500	*d* 5,509,850	*d* 14,700,400	*d* 20,210,250	*d* 31,206,750
1,711,921	*d* 29,662,366	*d* 442,176	*d* 417,054	*d* 859,230	*d* 30,521,596
4,829,407	*d* 158,604,583	*d* 762,717	*d* 17,431,937	*d* 18,194,654	*d* 176,799,237

AS COMPARED WITH 1935.

d $123,074	*d* $16,661,600	*d* $27,296,522	*d* $27,074,095	*d* $54,370,617	*d* $71,032,217

AS COMPARED WITH 1936—Continued.

Number of Cows Assessed	Number of Sheep Assessed	Number of Neat Cattle other than Cows Assessed	Number of Swine Assessed	Number of Dwelling Houses Assessed	Number of Acres of Land Assessed	Number and Value of Fowl Assessed	
						Number	Value
d 31	*d* 1	29	57	167	*d* 2,514	3,780	$3,405
d 12	*d* 142	203	*d* 97	437	*d* 941	14,710	15,561
563	30	67	14	21	*d* 1,388	79,888	61,263
d 17	100	19	55	120	*d* 367	466	856
472	21	83	3,471	2,325	*d* 640	32,250	23,778
17	*d* 148	288	181	2,007	*d* 4,423	25,259	21,695
d 510	*d* 78	*d* 29	*d* 1,464	*d* 221	*d* 4,609	23,493	18,398
121	*d* 127	53	864	*d* 24	*d* 1,306	17,423	10,754
223	*s*	276	*d* 1,611	383	*d* 688	94,541	66,192
18	*s*	*d* 10	1	*d* 51	*d* 866	*d* 310	*d* 638
50	*d* 133	83	2,940	1,038	829	84	3,821
43	*d* 34	*d* 24	268	246	1,717	61,384	54,748
8	*s-o*	*s-o*	55	*d* 103	2,050	*s-o*	*s-o*
d 134	*d* 347	480	362	173	*d* 8,206	92,256	60,179
811	*d* 859	1,518	5,096	6,518	*d* 21,352	445,224	340,012

AS COMPARED WITH 1935—Continued.

1,280	*d* 512	*d* 1,295	1,970	2,311	*d* 46,374	180,590	$229,712

d Decrease.
o No figures returned.
s Same figures as in former year.
All others increase.

TABLE II.—1937. INCREASE OR DECREASE

CITIES	Number of Persons, Partnerships and Corporations Assessed			Number of Male Polls Assessed	Value of Assessed Stock in Trade	Value of Assessed Live Stock	Value of Assessed Machinery
	On Real Estate	On Personal Estate	Total				
Attleboro	*d* 26	*d* 73	*d* 99	*d* 451	$18,860	$2,665	*d* $1,664,580
Beverly	13	*d* 5	8	*d* 558	*d* 16,448	*d* 1,517	*d* 809,574
Boston	*d* 25,379	*d* 973	*d* 26,352	*d* 8,739	4,174,000	57,600	*d* 14,112,600
Brockton	11	*d* 169	*d* 158	*d* 948	*d* 138,975	450	*d* 1,165,850
Cambridge	*d* 206	*d* 416	*d* 622	*d* 1,273	*d* 92,825	*d* 550	*d* 4,189,550
Chelsea	*d* 10	*d* 65	*d* 75	*d* 184	*d* 3,000	650	*d* 945,800
Chicopee	268	*d* 45	223	204	21,900	*d* 6,790	*d* 2,630,070
Everett	*d* 69	*d* 83	*d* 152	*d* 327	*d* 146,770	*d* 215	*d* 2,635,455
Fall River	*d* 270	*d* 54	*d* 324	*d* 1,866	*d* 40,000	*d* 3,450	*d* 7,361,300
Fitchburg	123	268	391	*d* 331	373,550	*d* 2,925	*d* 2,948,725
Gardner	53	*d* 42	282	*d* 236	5,435	5,453	*d* 834,011
Gloucester	19	*d* 14	5	*d* 590	*d* 24,590	*d* 1,600	*d* 474,875
Haverhill	423	*d* 107	316	*d* 972	15,390	4,690	*d* 874,175
Holyoke	*d* 36	*d* 123	*d* 159	*d* 454	13,360	3,140	*d* 7,213,670
Lawrence	238	143	381	*d* 1,169	*d* 186,500	1,100	*d* 8,529,750
Leominster	3	*d* 37	*d* 34	*d* 302	9,620	*d* 3,095	*d* 1,817,245
Lowell	*d* 347	2	*d* 345	*d* 1,839	*d* 74,250	950	*d* 4,517,050
Lynn	*d* 65	73	8	*d* 1,351	36,880	*d* 90	*d* 4,327,305
Malden	67	156	223	*d* 1,017	*d* 25,200	*d* 50	*d* 608,700
Marlborough	208	2	210	*d* 366	18,650	8,620	*d* 267,125
Medford	*d* 151	*d* 40	*d* 191	*d* 980	*d* 34,000	8,000	*d* 207,950
Melrose	*d* 108	5	*d* 103	*d* 471	75	375	*d* 69,600
New Bedford	*d* 21	*d* 68	*d* 89	*d* 1,472	*d* 76,450	5,175	*d* 12,070,850
Newburyport	*d* 14	*d* 2	*d* 16	*d* 385	13,450	3,500	*d* 380,500
Newton	*d* 129	202	73	*d* 703	*d* 10,200	800	*d* 602,700
North Adams	*d* 73	4	*d* 69	*d* 320	16,391	*d* 330	*d* 2,040,491
Northampton	27	*d* 21	6	*d* 273	*d* 36,020	*d* 1,140	*d* 752,620
Peabody	*d* 126	*d* 1	*d* 127	*d* 132	*d* 33,500	17,400	*d* 2,655,100
Pittsfield	48	*d* 54	*d* 6	48	*d* 20,335	*d* 7,960	*d* 2,180,245
Quincy	*s*	174	174	*d* 1,045	*d* 173,925	*d* 350	*d* 1,951,225
Revere	*d* 1	*d* 13	*d* 14	*d* 204	*d* 1,150	850	*d* 89,450
Salem	*d* 149	*d* 44	*d* 193	*d* 702	*d* 30,745	*d* 175	*d* 2,421,765
Somerville	*d* 162	*d* 115	*d* 277	*d* 1,382	*d* 39,700	*d* 200	*d* 1,118,300
Springfield	*d* 205	*d* 352	*d* 557	*d* 1,259	11,030	*d* 860	*d* 4,916,010
Taunton	173	23	196	*d* 516	*d* 63,370	*d* 340	*d* 1,385,025
Waltham	57	*d* 117	*d* 60	*d* 236	4,500	*d* 150	*d* 3,559,000
Westfield	*d* 34	*d* 81	*d* 115	*d* 179	16,700	1,820	*d* 1,068,995
Woburn	27	*d* 41	*d* 14	109	*d* 17,350	*d* 15,545	*d* 796,775
Worcester	177	*d* 250	*d* 73	*d* 2,102	*d* 65,200	*d* 3,200	*d* 13,337,700
39 Cities	*d* 25,646	*d* 2,353	*d* 27,728	*d* 34,973	3,399,288	72,706	*d* 119,531,711

1936—INCREASE OR DECREASE

39 Cities	23,400	*d* 726	22,656	9,881	*d* 4,498,794	*d* 28,961	*d* 7,007,317

d Decrease.
s Same figures as in former years.
o No figures returned.
All others increase.

AS COMPARED WITH 1936—Continued.

Value of All Other Assessed Tangible Personal Property	Total Value of Assessed Tangible Personal Estate	Value of Assessed Real Estate			Total Valuation of Assessed Estate
		Buildings, excluding Land	Land, excluding Buildings	Total	
d $11,525	*d* $1,654,580	$132,625	$25,100	$157,725	*d* $1,496,855
d 117,411	*d* 944,950	*d* 244,225	*d* 206,700	*d* 450,925	*d* 1,395,875
d 57,600	*d* 9,938,600	*d* 5,839,400	*d* 13,942,300	*d* 19,781,700	*d* 29,720,300
702,975	*d* 601,400	54,075	37,175	91,250	*d* 510,150
d 45,275	*d* 4,328,200	*d* 1,130,200	*d* 139,700	*d* 1,269,900	*d* 5,598,100
150	*d* 948,000	*d* 242,600	*d* 21,100	*d* 263,700	*d* 1,211,700
d 9,120	*d* 2,624,080	15,020	5,420	20,440	*d* 2,603,640
d 135	*d* 2,782,575	*d* 286,300	135,325	*d* 150,975	*d* 2,933,550
9,000	*d* 7,395,750	*d* 270,950	*d* 211,400	*d* 482,350	*d* 7,878,100
20,850	*d* 2,557,250	244,350	*d* 3,175	241,175	*d* 2,316,075
2,450	*d* 820,673	159,527	*d* 44,245	115,282	*d* 705,391
d 33,835	*d* 534,900	22,750	*d* 17,550	5,200	*d* 529,700
d 35,230	*d* 889,325	*d* 505,150	*d* 179,200	*d* 684,350	*d* 1,573,675
d 42,290	*d* 7,239,460	*d* 759,330	*d* 517,450	*d* 1,276,780	*d* 8,516,240
d 10,225	*d* 8,725,375	4,650	*d* 4,550	100	*d* 8,725,275
606,775	*d* 1,203,945	*d* 52,260	*d* 28,925	*d* 81,185	*d* 1,285,130
3,000	*d* 4,587,350	*d* 1,151,450	*d* 396,500	*d* 1,547,950	*d* 6,135,300
d 7,315	*d* 4,297,830	*d* 582,035	359,160	*d* 222,875	*d* 4,520,705
d 975	*d* 634,925	*d* 88,850	*d* 18,850	*d* 107,700	*d* 742,625
d 6,025	*d* 245,880	*d* 55,140	*d* 11,310	*d* 66,450	*d* 312,330
d 3,750	*d* 237,700	*d* 99,500	18,650	*d* 80,850	*d* 318,550
343,950	274,800	469,750	5,400	475,150	749,950
63,450	*d* 12,078,675	*d* 591,425	*d* 120,275	*d* 711,700	*d* 12,790,375
45,420	*d* 318,130	*d* 50,270	31,770	*d* 18,500	*d* 336,630
63,000	*d* 549,100	2,201,900	263,450	2,465,350	1,916,250
36,191	*d* 1,988,239	*d* 21,354	4,279	*d* 17,075	*d* 2,005,314
1,150	*d* 788,630	*d* 101,770	*d* 29,200	*d* 130,970	*d* 919,600
9,200	*d* 2,662,000	*d* 112,400	*d* 18,200	*d* 130,600	*d* 2,792,600
d 26,550	*d* 2,235,090	70,745	*d* 26,700	44,045	*d* 2,191,045
d 18,425	*d* 2,143,925	390,550	282,675	673,225	*d* 1,470,700
d 10,900	*d* 100,650	458,450	*d* 736,150	*d* 277,700	*d* 378,350
d 23,495	*d* 2,476,180	*d* 79,720	*d* 107,860	*d* 187,580	*d* 2,663,760
251,700	*d* 906,500	*d* 1,343,900	15,100	*d* 1,328,800	*d* 2,235,300
28,860	*d* 4,876,980	*d* 441,825	*d* 140,870	*d* 582,695	*d* 5,459,675
69,455	*d* 1,379,280	*d* 562,350	*d* 120,300	*d* 682,650	*d* 2,061,930
d 19,950	*d* 3,574,600	*d* 73,350	*d* 28,700	*d* 102,050	*d* 3,676,650
198,485	*d* 851,990	*d* 118,110	*d* 6,540	*d* 124,650	*d* 976,640
d 14,595	*d* 844,265	8,655	*d* 9,045	*d* 390	*d* 844,655
d 52,650	*d* 13,458,750	*d* 1,601,250	*d* 191,000	*d* 1,792,250	*d* 15,251,000
1,908,785	*d* 114,150,932	*d* 12,172,067	*d* 16,094,291	*d* 28,266,358	*d* 142,417,290

AS COMPARED WITH 1935—Continued.

d 2,130,454	*d* 13,665,526	*d* 27,482,506	*d* 25,668,318	*d* 53,150,824	*d* 66,816,350

d Decrease.
s Same figures as in former years.
o No figures returned.
All others increase.

TABLE II—1937. INCREASE OR DECREASE

CITIES	Tax for City or Town, County and State Purposes including Overlayings				Rate of Total Tax per $1,000	Number of Horses Assessed
	On Personal Estate	On Real Estate	On Polls	Total		
Attleboro	*d* $56,091	$5,346	*d* $902	*d* $51,647	*s*	*d* 22
Beverly	*d* 31,940	*d* 15,241	*d* 1,116	*d* 48,297	*s*	1
Boston	*d* 293,570	277,579	*d* 17,478	*d* 33,469	70	*d* 80
Brockton	*d* 21,031	9,965	*d* 1,896	*d* 12,962	10	4
Cambridge	*d* 185,083	*d* 197,078	*d* 2,546	*d* 384,707	*d* 90	*d* 8
Chelsea	*d* 39,689	5,283	*d* 368	*d* 34,774	40	8
Chicopee	*d* 113,500	*d* 71,639	408	*d* 184,731	*d* 2 00	*d* 4
Everett	*d* 108,485	*d* 54,784	*d* 654	*d* 163,923	*d* 80	*s*
Fall River	*d* 330,126	*d* 194,462	*d* 3,732	*d* 528,320	*d* 2 10	*s*
Fitchburg	*d* 56,376	169,169	*d* 662	112,131	4 00	*s*
Gardner	*d* 27,791	*d* 3,944	*d* 472	*d* 32,207	*d* 40	*d* 8
Gloucester	*d* 16,013	7,170	*d* 1,180	*d* 10,023	20	*d* 11
Haverhill	*d* 30,091	27,323	*d* 1,944	*d* 4,712	1 20	1
Holyoke	*d* 194,012	64,835	*d* 908	*d* 130,085	1 40	*d* 18
Lawrence	*d* 333,688	*d* 65,810	*d* 2,338	*d* 401,836	*d* 80	15
Leominster	*d* 41,598	16,514	*d* 604	*d* 25,688	1 00	*d* 18
Lowell	*d* 240,204	*d* 398,047	*d* 3,678	*d* 641,929	*d* 3 60	*s*
Lynn	*d* 171,216	*d* 250,942	*d* 2,702	*d* 424,860	*d* 2 00	*d* 4
Malden	*d* 18,629	52,672	*d* 2,034	32,009	90	*d* 1
Marlborough	*d* 8,898	*d* 3,768	*d* 732	*d* 13,398	*d* 10	*d* 20
Medford	*d* 6,227	58,020	*d* 1,960	49,833	80	59
Melrose	13,150	78,179	*d* 942	90,387	1 80	7
New Bedford	*d* 453,310	119,294	*d* 2,944	*d* 336,960	1 60	*d* 115
Newburyport	*d* 17,602	*d* 24,946	*d* 770	*d* 43,318	*d* 2 20	*d* 13
Newton	*d* 9,031	129,526	*d* 1,406	119,089	40	3
North Adams	*d* 66,528	39,918	*d* 640	*d* 27,250	2 20	9
Northampton	*d* 22,841	16,384	*d* 546	*d* 7,003	90	*d* 11
Peabody	*d* 94,659	155,334	*d* 264	60,411	8 00	25
Pittsfield	*d* 102,906	*d* 212,581	96	*d* 315,391	*d* 4 00	*d* 29
Quincy	*d* 73,897	*d* 49	*d* 2,090	*d* 76,036	*d* 20	*d* 3
Revere	475	58,702	*d* 408	58,769	1 80	*s*
Salem	*d* 91,636	*d* 54,757	*d* 1,404	*d* 147,797	*d* 1 00	*d* 3
Somerville	*d* 24,539	203,168	*d* 2,764	175,865	2 40	*d* 2
Springfield	*d* 182,559	*d* 272,286	*d* 2,518	*d* 457,363	*d* 1 00	*d* 9
Taunton	*d* 62,911	*d* 125,131	*d* 1,032	*d* 189,074	*d* 3 20	*d* 1
Waltham	*d* 122,966	*d* 3,510	*d* 472	*d* 126,948	*s*	*d* 7
Westfield	*d* 38,350	*d* 44,514	*d* 358	*d* 83,222	*d* 2 20	*d* 6
Woburn	*d* 20,021	85,560	218	65,757	5 00	14
Worcester	*d* 456,543	291,432	*d* 4,204	*d* 169,315	1 40	*d* 21
39 Cities	*d* 4,150,932	*d* 122,116	*d* 69,946	*d* 4,342,994	–	*d* 268

1936—INCREASE OR DECREASE

39 Cities	*d* 134,425	1,709,341	19,762	1,594,678	–	*d* 1,458

d Decrease.
s Same figures as in former years.
o No figures returned.
All others increase.

AS COMPARED WITH 1936—Concluded.

Number of Cows Assessed	Number of Sheep Assessed	Number of Neat Cattle other than Cows Assessed	Number of Swine Assessed	Number of Dwelling Houses Assessed	Number of Acres of Land Assessed	Number and Value of Fowl Assessed	
						Number	Value
d 17	*d* 22	5	*d* 48	15	*s*	6,148	4,931
d 12	*s-o*	*d* 2	*d* 1	841	*s*	*d* 818	*d* 1,019
s-o	*s-o*	*s-o*	*s-o*	*d* 137	2,065	*s-o*	*s-o*
24	*s*	*d* 2	80	*d* 9	*d* 30	*d* 1,115	*d* 310
d 1	*s-o*	*s-o*	*s-o*	*d* 248	*s*	*s-o*	*s-o*
8	*s-o*	*s-o*	*s-o*	2	*s*	*s-o*	*s-o*
d 73	*s-o*	*s-o*	*d* 37	6	*s*	2,503	307
7	*s-o*	12	*s-o*	*d* 58	*s*	*s-o*	*s-o*
d 20	*s-o*	*s-o*	*d* 8	*d* 8	*s*	975	450
42	*s-o*	*d* 9	*d* 23	10	3	*d* 757	*d* 1,250
11	2	2	227	75	413	809	607
d 43	*s-o*	*d* 2	*d* 8	13	*s*	874	850
30	*d* 2	37	2	115	*s*	2,776	2,385
d 27	*s*	24	155	8	*d* 10	901	990
s	*s-o*	*s-o*	*s-o*	32	*d* 3	*s-o*	*s-o*
d 26	2	*d* 10	34	15	*d* 206	1,113	1,145
d 2	*s-o*	2	*s-o*	*d* 325	115	*d* 150	*d* 100
1	*s-o*	*s-o*	*s-o*	85	*s*	50	125
s	*s-o*	*s-o*	*s-o*	*d* 41	*s*	*s-o*	*s-o*
84	*d* 3	20	263	5	*s*	5,529	5,540
s	*s-o*	*s-o*	*s-o*	*d* 129	*s*	*s-o*	*s-o*
d 15	*s-o*	*s-o*	*s-o*	177	*s*	800	800
d 15	*s-o*	6	6	*d* 78	*s*	4,285	4,075
94	*s-o*	13	52	*d* 2	*s*	260	260
d 1	9	*d* 2	*s-o*	307	*d* 113	125	100
34	*s*	*d* 7	*d* 96	19	*s*	250	125
d 3	*s-o*	*d* 38	868	18	18	*d* 1,790	*d* 940
109	*s-o*	*s-o*	3,343	*d* 28	*d* 2	2,850	1,300
d 159	*d* 23	*d* 12	*d* 29	86	*s*	567	340
8	*s-o*	*s-o*	20	6	*s*	*s-o*	*s-o*
s	*s-o*	*s-o*	55	9	*d* 15	*s-o*	*s-o*
d 1	*s-o*	*s-o*	*s*	881	*d* 76	*s*	*s*
s-o	*s-o*	*s-o*	*s-o*	*d* 10	*s*	*s-o*	*s-o*
d 5	*s-o*	*s*	*d* 207	*d* 5	*d* 3,124	*d* 830	*d* 987
7	*s*	*s*	8	*d* 3	*s*	1,537	1,537
10	*s-o*	*d* 4	*d* 301	20	*s*	*d* 273	*d* 200
s	*s*	*d* 49	7	*d* 14	*s*	3,340	2,004
d 34	*s-o*	*s-o*	*d* 786	6	*s*	*d* 900	*d* 450
s	10	*s-o*	*d* 2	*d* 70	*s*	*d* 249	*d* 250
15	*d* 27	*d* 16	3,574	1,586	*d* 968	28,810	22,365

AS COMPARED WITH 1935—Concluded.

306	11	290	*d* 3,571	*d* 1,453	*d* 5,040	12,019	7,605

d Decrease.
s Same figures as in former years.
o No figures returned.
All others increase.

TABLE III.—AGGREGATES OF POLLS, PROPERTY

COUNTIES CITIES AND TOWNS	Number of Persons, Partnerships and Corporations Assessed			Number of Male Polls Assessed	Value of Assessed Stock in Trade	Value of Assessed Live Stock	Value of Assessed Machinery
	On Real Estate	On Personal Estate	Total				
BARNSTABLE							
Barnstable	3,572	1,134	4,706	2,656	$119,480	$19,520	$239,870
Bourne	2,203	935	3,138	1,048	61,750	6,265	240,700
Brewster	780	8	786	226	9,950	5,242	1,540
Chatham	1,231	71	1,308	654	31,080	8,090	70,150
Dennis	1,897	770	2,667	583	55,975	6,490	28,245
Eastham	657	248	905	168	3,910	6,140	1,130
Falmouth	3,105	1,550	4,655	2,031	173,181	33,959	168,513
Harwich	1,848	726	2,574	790	51,030	7,710	38,940
Mashpee	771	17	788	121	910	795	1,160
Orleans	877	47	924	431	51,990	14,870	31,400
Provincetown	1,147	340	1,487	1,320	79,125	1,900	16,700
Sandwich	798	267	1,065	456	40,475	15,640	17,165
Truro	616	11	627	164	3,825	7,280	25
Wellfleet	1,147	343	1,490	248	11,495	2,950	4,960
Yarmouth	1,509	419	1,928	650	39,700	5,350	17,350
Totals	22,158	6,886	29,048	11,546	733,876	142,201	877,848
BERKSHIRE							
Adams	1,725	422	2,147	3,816	182,550	52,600	$22,300
Alford	103	48	151	67	–	28,295	–
Becket	555	30	585	236	9,750	11,099	34,175
Cheshire	391	116	413	460	10,250	49,600	63,640
Clarksburg	272	9	290	404	7,650	19,066	–
Dalton	860	196	1,056	1,217	29,760	25,031	103,150
Egremont	207	112	319	167	3,050	23,734	52,300
Florida	129	66	195	138	3,247	12,606	122,770
Great Barrington	1,399	302	1,701	1,870	173,040	67,465	185,050
Hancock	163	76	184	126	6,180	42,128	5,025
Hinsdale	309	163	472	347	29,595	8,350	19,630
Lanesborough	670	184	705	383	3,400	52,880	10,570
Lee	878	51	929	1,221	111,520	36,950	273,360
Lenox	641	201	842	869	29,800	29,887	208,003
Monterey	261	23	284	100	400	11,060	49,450
Mt. Washington	80	7	88	22	–	2,723	–
New Ashford	38	5	43	31	–	6,941	–
New Marlborough	398	31	429	293	4,450	86,140	69,800
North Adams	2,905	875	3,780	6,447	575,699	25,290	1,285,453
Otis	386	7	393	138	4,700	12,997	2,850
Peru	112	10	122	51	–	7,327	968
Pittsfield	8,418	1,538	9,956	14,718	665,580	75,210	1,451,140

AND TAXES, AS ASSESSED JANUARY 1, 1937.

Value of all other Assessed Tangible Personal Property	Total Value of Assessed Tangible Personal Estate	Value of Assessed Real Estate			Total Valuation of Assessed Estate January 1, 1937
		Buildings, excluding Land	Land, excluding Buildings	Total	
$1,959,520	$2,338,390	$13,647,530	$8,538,010	$22,185,540	$24,523,930
808,805	1,117,520	5,184,375	3,050,380	8,234,755	9,352,275
104,240	120,972	1,389,290	680,430	2,069,720	2,190,692
473,705	583,025	3,696,490	1,867,950	5,564,440	6,147,465
292,725	383,435	3,488,095	912,540	4,400,635	4,784,070
91,140	102,320	824,050	403,030	1,227,080	1,329,400
1,375,972	1,751,625	14,012,337	6,067,136	20,079,473	21,831,098
338,360	436,040	4,123,580	1,837,720	5,961,300	6,397,340
63,225	66,090	312,920	551,855	864,775	930,865
227,710	325,970	2,551,880	1,002,650	3,554,530	3,880,500
113,735	211,460	2,631,225	1,093,600	3,724,825	3,936,285
214,230	287,510	1,609,450	716,665	2,326,115	2,613,625
71,069	82,199	1,055,600	435,400	1,491,000	1,573,199
143,150	162,555	1,363,960	510 830	1,874,790	2,037,345
419,825	482,225	3,249,750	1,453,575	4,703,325	5,185,550
$6,697,411	$8,451,336	$59,140,532	$29,121,771	$88,262,303	$96,713,639
$672,450	$929,900	$6,280,100	$1,690,000	$7,970,100	$8,900,000
22,600	50,895	114,880	122,431	237,311	288,206
70,750	125,774	476,195	218,710	694,905	820,679
22,995	146,485	660,545	313,605	974,150	1,120,635
20,705	47,421	371,128	122,186	493,314	540,735
307,100	465,041	3,810,200	895,125	4,705,325	5,170,366
78,800	157,884	557,568	231,380	788,948	946,832
186	138,809	1,098,739	166,954	1,265,693	1,404,502
351,100	776,655	5,296,990	2,034,645	7,331,635	8,108,290
49,450	102,783	170,240	153,280	323,520	426,303
126,370	183,945	539,710	245,110	784,820	968,765
88,300	155,150	581,100	453,970	1,035,070	1,190,220
125,150	546,980	2,829,745	775,375	3,605,120	4,152,100
557,645	825,335	3,154,780	1,884,353	5,039,133	5,864,468
70,235	131,145	452,190	258,966	711,156	842,301
19,620	22,343	111,235	79,155	190,390	212,733
1,945	8,886	51,403	77,553	128,956	137,842
80,229	240,619	658,600	502,151	1,160,751	1,401,370
408,362	2,294,804	13,126,974	5,297,746	18,424,720	20,719,524
46,450	66,997	228,340	292,535	520,875	587,872
59,410	67,705	55,175	159,613	214,788	282,493
2,580,720	4,772,650	37,675,720	15,882,500	53,558,220	58,330,870

TABLE III.—AGGREGATES OF POLLS, PROPERTY

COUNTIES, CITIES AND TOWNS	Tax for City or Town, County and State Purposes including Overlayings				Rate of Total Tax per $1,000	Number of Horses Assessed
	On Personal Estate	On Real Estate	On Polls	Total		
BARNSTABLE						
Barnstable	$61,967	$587,923	$5,312	$655,202	$26 50	41
Bourne	29,614	218,222	2,096	249,932	26 50	14
Brewster	2,934	50,191	452	53,577	24 25	18
Chatham	13,993	133,546	1,308	148,847	24 00	12
Dennis	10,889	124,978	1,166	137,033	28 40	16
Eastham	2,660	31,904	336	34,900	26 00	11
Falmouth	45,542	522,066	4,062	571,670	26 00	71
Harwich	12,034	164,532	1,580	178,146	27 60	14
Mashpee	2,352	30,784	242	33,378	35 60	1
Orleans	8,149	88,863	862	97,874	25 00	13
Provincetown	8,162	143,778	2,640	154,580	38 60	20
Sandwich	8,280	66,992	912	76,184	28 80	28
Truro	1,890	34,293	328	36,511	23 00	8
Wellfleet	4,633	53,431	496	58,560	28 50	2
Yarmouth	16,588	161,794	1,300	179,682	34 40	9
Totals	$229,687	$2,413,297	$23,092	$2,666,076	–	278
BERKSHIRE						
Adams	$33,476	$286,924	$7,632	$328,032	$36 00	131
Alford	1,679	7,831	134	9,644	33 00	43
Becket	5,584	30,854	472	36,910	44 40	54
Cheshire	6,445	42,862	920	50,227	44 00	128
Clarksburg	1,660	17,266	808	19,734	35 00	52
Dalton	13,951	141,159	2,434	157,544	30 00	82
Egremont	3,473	17,357	334	21,164	22 00	73
Florida	3,817	34,806	276	38,899	27 50	46
Great Barrington	22,834	215,550	3,740	242,124	29 40	205
Hancock	2,878	9,058	252	12,188	28 00	97
Hinsdale	8,093	34,532	694	43,319	44 00	84
Lanesborough	3,879	25,876	766	30,521	25 00	100
Lee	19,691	129,784	2,442	151,917	36 00	104
Lenox	24,760	151,174	1,738	177,672	30 00	101
Monterey	3,056	16,570	200	19,826	23 30	47
Mt. Washington	514	4,379	44	4,937	23 00	11
New Ashford	240	3,481	62	3,783	27 00	26
New Marlborough	6,978	33,661	586	41,225	29 00	98
North Adams	87,661	703,823	12,894	804,378	38 20	93
Otis	2,211	17,188	276	19,675	33 00	43
Peru	2,572	8,162	102	10,836	38 00	21
Pittsfield	159,886	1,794,214	29,436	1,983,536	33 50	254

AND TAXES, AS ASSESSED JANUARY 1, 1937—Continued.

Number of Cows Assessed	Number of Sheep Assessed	Number of Neat Cattle other than Cows Assessed	Number of Swine Assessed	Number of Dwelling Houses Assessed	Number of Acres of Land Assessed	Number and Value of Fowl Assessed	
						Number	Value
339	2	99	34	3,442	33,500	400	$400
30	–	4	–	1,842	18,000	2,680	1,340
49	–	15	–	694	9,505	865	719
58	–	–	16	1,168	6,840	3,437	2,790
42	–	13	–	1,706	9,752	4,255	3,165
50	–	16	8	415	7,323	1,406	1,470
336	3	36	–	3,160	23,453	2,169	2,169
63	–	18	35	1,561	7,223	920	1,840
7	–	1	16	281	14,198	–	–
51	–	25	4	798	6,243	13,145	10,490
18	–	–	–	1,281	719	200	200
185	–	71	1	642	20,662	1,819	1,608
62	–	3	–	474	8,628	2,694	2,694
25	–	–	–	706	7,079	1,075	1,075
41	–	1	–	1,464	11,993	700	700
1,356	5	302	114	19,634	185,118	35,765	$30,660
778	53	276	59	1,891	11,235	3,025	$3,025
354	33	132	18	87	7,277	1,620	1,620
166	74	83	8	351	25,350	1,935	967
761	46	415	10	352	15,715	730	365
260	5	99	11	331	5,104	7,435	4,461
392	–	119	16	878	13,393	2,685	2,043
447	22	152	9	270	11,376	2,006	1,003
181	36	72	9	101	10,064	770	578
1,234	–	16	4	1,491	23,922	3,850	1,925
447	103	187	11	136	18,388	4,469	4,045
390	–	106	11	336	13,650	2,511	2,000
676	10	239	7	561	16,160	905	805
540	–	205	10	1,072	14,373	2,335	1,195
316	–	78	6	768	12,161	1,825	913
179	–	80	12	354	11,535	549	308
20	59	18	2	73	12,471	233	233
113	104	27	10	31	6,686	647	189
903	63	257	2	403	29,830	6,965	4,210
508	2	118	22	3,423	9,176	1,100	500
109	31	44	7	351	19,136	3,937	2,953
48	–	41	–	66	13,423	139	132
962	15	293	380	8,548	22,757	4,987	2,555

TABLE III.—AGGREGATES OF POLLS, PROPERTY

COUNTIES CITIES AND TOWNS	Number of Persons, Partnerships and Corporations Assessed			Number of Male Polls Assessed	Value of Assessed Stock in Trade	Value of Assessed Live Stock	Value of Assessed Machinery
	On Real Estate	On Personal Estate	Total				
BERKSHIRE–Con							
Richmond	211	101	312	191	$5,000	$52,343	$31,900
Sandisfield	299	128	427	163	5,097	26,471	7,525
Savoy	135	71	206	115	–	15,565	5,590
Sheffield	510	222	732	544	19,600	107,970	22,870
Stockbridge	530	192	722	628	33,425	41,015	9,035
Tyringham	98	50	148	74	5,300	18,616	6,050
Washington	103	37	140	77	–	9,336	450
West Stockbridge	312	221	533	315	12,100	40,365	52,050
Williamstown	793	340	909	1,341	74,700	79,245	231,535
Windsor	208	115	236	117	3,740	28,180	3,650
Totals	24,099	5,949	29,449	36,686	$2,009,583	$1,106,485	$4,330,289
BRISTOL							
Acushnet	1,214	268	1,482	1,167	$9,325	$68,965	$120,585
Attleboro	5,068	1,013	6,081	6,606	522,530	77,225	479,355
Berkley	402	117	519	330	1,250	31,415	1,050
Dartmouth	4,194	1,977	6,171	2,834	37,025	257,232	115,140
Dighton	525	177	702	869	60,600	50,610	16,200
Easton	1,406	267	1,673	1,685	45,600	73,705	17,780
Fairhaven	3,490	795	4,285	3,207	46,430	48,690	299,280
Fall River	10,592	2,961	13,553	33,308	896,000	23,150	3,017,950
Freetown	700	190	890	498	11,675	35,890	12,905
Mansfield	1,694	217	1,911	2,001	83,200	49,525	194,100
New Bedford	14,530	3,250	17,780	32,909	1,668,475	27,550	9,807,625
North Attleborough	2,404	338	2,638	3,187	210,300	43,040	570,250
Norton	849	160	896	856	11,375	34,750	122,475
Raynham	699	237	734	639	12,775	40,875	126,490
Rehoboth	1,273	468	1,741	817	13,578	200,171	55,837
Seekonk	1,549	381	1,930	1,411	11,825	144,985	411,410
Somerset	1,656	188	1,844	1,633	12,450	55,495	4,971,375
Swansea	2,443	667	3,110	1,332	12,275	106,393	145,870
Taunton	6,642	690	7,332	10,850	279,760	78,205	942,515
Westport	1,988	778	2,766	1,234	14,225	161,000	177,050
Totals	63,318	15,139	78,038	107,373	3,960,673	1,608,871	21,605,242
DUKES COUNTY							
Chilmark	297	181	478	75	$2,300	$6,726	$5,435
Edgartown	1,167	97	1,264	433	37,045	11,150	78,715
Gay Head	156	13	169	43	–	925	1,275
Gosnold	31	24	43	48	–	10,950	–

AND TAXES, AS ASSESSED JANUARY 1, 1937—Continued.

Value of all other Assessed Tangible Personal Property	Total Value of Assessed Tangible Personal Estate	Value of Assessed Real Estate			Total Valuation of Assessed Estate January 1, 1937
		Buildings, excluding Land	Land, excluding Buildings	Total	
$26,736	$115,979	$394,485	$211,565	$606,050	$722,029
23,825	62,918	280,270	352,788	633,058	695,976
4,100	25,255	65,525	83,320	148,845	174,100
102,550	252,990	820,180	426,775	1,246,955	1,499,945
565,225	648,700	2,589,510	1,014,845	3,604,355	4,253,055
24,600	54,566	230,350	148,526	378,876	433,442
15,830	25,616	59,335	118,981	178,316	203,932
57,510	162,025	636,535	322,990	959,525	1,121,550
406,200	791,680	4,244,240	1,683,665	5,927,905	6,719,585
75,000	110,570	176,205	163,345	339,550	450,120
$7,062,148	$14,508,505	$87,798,192	$36,384,143	$124,182,335	$138,690,840
$7,855	$206,730	$1,626,100	$810,555	$2,436,655	$2,643,385
1,047,110	2,126,220	15,623,775	6,136,155	21,759,930	23,886,150
48,650	82,365	504,825	276,190	781,015	863,380
716,303	1,125,700	7,180,950	3,341,975	10,522,925	11,648,625
183,864	311,274	2,178,681	537,450	2,716,131	3,027,405
337,880	474,965	3,384,515	1,005,460	4,389,975	4,864,940
683,290	1,077,690	7,741,180	2,356,720	10,097,900	11,175,590
5,353,700	9,290,800	54,934,500	28,038,450	82,972,950	92,263,750
88,400	148,870	808,000	444,880	1,252,880	1,401,750
67,725	394,550	5,183,575	1,325,295	6,508,870	6,903,420
1,104,900	12,608,550	70,574,900	21,420,950	91,995,850	104,604,400
89,300	912,890	6,347,730	2,447,700	8,795,430	9,708,320
850	169,450	1,459,850	431,250	1,891,100	2,060,550
13,280	193,420	1,153,945	394,920	1,548,865	1,742,285
238,580	508,166	1,322,326	607,145	1,929,471	2,437,637
10,240	578,460	2,862,150	1,732,340	4,594,490	5,172,950
409,040	5,448,360	5,985,400	1,453,965	7,439,365	12,887,725
621,220	885,758	2,711,150	971,633	3,682,783	4,568,541
342,320	1,642,800	22,936,570	7,249,820	30,186,390	31,829,190
134,025	486,300	3,220,275	1,965,350	5,185,625	5,671,925
$11,498,532	$38,673,318	$217,740,397	$82,948,203	$300,688,600	$339,361,918
$29,295	$43,756	$366,605	$281,081	$647,686	$691,442
352,575	479,485	2,338,405	1,302,770	3,641,175	4,120,660
–	2,200	63,700	88,400	152,100	154,300
132,630	143,580	446,487	697,124	1,143,611	1,287,191

TABLE III.—AGGREGATES OF POLLS, PROPERTY

COUNTIES, CITIES AND TOWNS	Tax for City or Town, County and State Purposes including Overlayings.				Rate of Total Tax per $1,000	Number of Horses Assessed
	On Personal Estate	On Real Estate	On Polls	Total		
BERKSHIRE—Con						
Richmond	$3,479	$18,181	$382	$22,042	$30 00	99
Sandisfield	1,887	18,992	326	21,205	30 00	62
Savoy	1,111	6,549	230	7,890	44 00	65
Sheffield	7,843	38,655	1,088	47,586	31 00	224
Stockbridge	18,163	100,922	1,256	120,341	28 00	90
Tyringham	1,800	12,503	148	14,451	33 00	58
Washington	1,076	7,489	154	8,719	42 00	37
West Stockbridge	5,428	32,144	630	38,202	33 50	85
Williamstown	22,167	165,981	2,682	190,830	28 00	259
Windsor	2,875	8,828	234	11,937	26 00	88
Totals	$481,167	$4,136,755	$73,372	$4,691,294	–	2,960
BRISTOL						
Acushnet	$7,442	$87,719	$2,334	$97,495	$36 00	85
Attleboro	72,078	737,660	13,212	822,950	33 90	101
Berkley	3,706	35,146	660	39,512	45 00	70
Dartmouth	37,373	349,361	5,668	392,402	33 20	347
Dighton	8,715	76,052	1,738	86,505	28 00	132
Easton	15,294	141,358	3,370	160,022	32 20	79
Fairhaven	38,797	363,524	6,414	408,735	36 00	79
Fall River	370,709	3,310,660	66,616	3,747,985	39 90	102
Freetown	5,448	45,855	996	52,299	36 60	90
Mansfield	13,572	223,905	4,002	241,479	34 40	57
New Bedford	514,429	3,753,430	65,818	4,333,677	40 80	123
North Attleborough	29,212	281,454	6,374	317,040	32 00	72
Norton	5,761	64,297	1,712	71,770	34 00	72
Raynham	6,886	55,139	1,278	63,303	35 60	69
Rehoboth	16,464	62,515	1,634	80,613	32 40	271
Seekonk	15,329	121,756	2,822	139,907	26 50	226
Somerset	128,036	174,827	3,266	306,129	23 50	106
Swansea	24,624	102,382	2,664	129,670	27 80	170
Taunton	63,412	1,165,194	21,700	1,250,306	38 60	162
Westport	16,534	176,311	2,468	195,313	34 00	232
Totals	$1,393,821	$11,328,545	$214,746	$12,937,112	–	2,645
DUKES COUNTY						
Chilmark	$761	$11,270	$150	$12,181	$17 40	20
Edgartown	11,987	91,029	866	103,882	25 00	20
Gay Head	45	3,118	86	3,249	20 50	1
Gosnold	2,369	18,869	96	21,334	16 50	47

AND TAXES, AS ASSESSED JANUARY 1, 1937—Continued.

Number of Cows Assessed	Number of Sheep Assessed	Number of Neat Cattle other than Cows Assessed	Number of Swine Assessed	Number of Dwelling Houses Assessed	Number of Acres of Land Assessed	Number and Value of Fowl Assessed	
						Number	Value
592	30	197	–	218	11,358	2,683	$2,683
295	6	126	9	256	33,681	1,965	1,498
169	30	76	32	101	10,992	1,188	1,125
1,627	29	599	43	554	27,948	8,045	4,175
418	106	159	40	576	13,444	3,789	4,920
226	35	83	2	118	10,924	1,032	1,032
134	42	68	12	90	13,441	1,005	1,105
479	26	181	8	387	11,865	1,345	1,345
1,183	123	350	47	1,041	24,130	8,250	5,420
229	19	178	8	175	20,919	2,505	2,515
15,136	1,102	5,074	825	25,390	501,884	86,465	61,843
765	11	72	32	905	10,615	15,704	$15,704
789	9	176	399	3,997	15,000	30,388	22,791
278	19	55	32	304	9,942	9,563	9,563
2,467	5	211	202	2,638	35,149	41,324	30,938
356	–	79	41	681	13,358	8,590	8,590
515	21	58	39	1,389	16,682	23,025	17,340
722	5	17	74	3,225	7,497	4,940	4,940
289	–	–	163	12,615	13,479	2,375	1,150
255	35	49	139	633	18,277	17,552	15,685
291	–	35	10	1,581	11,367	41,600	20,535
194	–	6	21	15,965	11,184	12,355	8,575
612	–	38	114	2,104	10,360	4,945	2,967
327	–	59	28	749	16,143	9,732	9,800
390	39	47	25	518	11,971	19,820	14,575
1,631	27	268	130	730	27,440	75,906	53,134
1,158	43	131	290	1,163	10,753	29,901	21,900
711	8	26	60	1,344	4,603	6,210	4,355
946	6	57	39	1,797	13,463	27,760	20,820
825	20	40	215	6,542	23,210	14,010	14,010
1,899	10	150	555	1,597	29,857	27,120	20,925
15,420	258	1,574	2,608	60,477	310,350	422,820	318,297
85	392	35	14	294	11,202	624	$620
148	–	59	42	812	10,635	983	595
12	1	12	–	72	3,290	–	–
11	1,400	500	–	65	8,247	–	–

TABLE III.—AGGREGATES OF POLLS, PROPERTY

COUNTIES CITIES AND TOWNS	Number of Persons, Partnerships and Corporations Assessed			Number of Male Polls Assessed	Value of Assessed Stock in Trade	Value of Assessed Live Stock	Value of Assessed Machinery
	On Real Estate	On Personal Estate	Total				
DUKES COUNTY —Continued							
Oak Bluffs	1,547	50	1,597	491	$45,950	$5,947	$375,345
Tisbury	732	244	976	484	70,800	2,060	233,740
West Tisbury	252	87	302	77	7,597	8,251	4,046
Totals	4,182	696	4,829	1,651	$163,692	$46,009	$698,556
ESSEX							
Amesbury	2,198	471	2,428	3,146	$224,580	$33,245	$610,510
Andover	2,203	652	2,855	3,131	104,855	72,041	153,050
Beverly	4,792	1,062	5,854	7,414	177,576	16,838	85,533
Boxford	477	170	647	223	3,430	25,537	2,800
Danvers	2,525	447	2,972	3,357	88,500	65,200	184,450
Essex	830	230	1,060	454	18,710	20,996	8,055
Georgetown	628	168	796	610	24,405	19,450	78,785
Gloucester	5,468	782	6,250	7,118	365,590	40,835	1,290,075
Groveland	774	93	867	635	50,700	17,075	8,800
Hamilton	787	230	1,017	659	27,186	59,999	135,694
Haverhill	9,036	1,954	10,990	14,267	792,800	87,265	4,157,525
Ipswich	1,354	293	1,514	1,863	162,135	46,508	44,660
Lawrence	10,802	2,263	13,065	23,876	1,398,875	2,100	3,656,275
Lynn	11,886	3,459	15,345	30,491	1,158,990	900	8,492,790
Lynnfield	911	183	1,094	743	11,900	20,028	214,018
Manchester	807	290	1,097	794	27,800	3,890	12,595
Marblehead	3,409	893	4,302	3,141	72,150	5,730	423,450
Merrimac	811	102	913	657	20,150	18,260	50,300
Methuen	5,964	514	6,478	6,501	47,300	58,080	821,030
Middleton	796	97	893	524	7,185	33,383	3,800
Nahant	818	16	834	603	187,327	–	4,000
Newbury	901	346	1,247	484	8,450	38,907	20,582
Newburyport	3,054	546	3,600	4,173	227,450	26,780	641,800
North Andover	1,624	191	1,815	2,262	16,770	39,595	29,180
Peabody	3,955	583	4,538	6,942	264,900	43,750	311,350
Rockport	1,563	102	1,665	1,193	42,600	9,500	118,800
Rowley	587	194	781	453	10,300	31,138	9,550
Salem	5,879	1,292	7,171	12,151	486,770	2,605	4,795,335
Salisbury	1,276	569	1,845	789	17,480	17,465	82,179
Saugus	6,720	473	7,193	4,574	133,934	42,221	120,502
Swampscott	2,607	612	3,219	3,089	89,567	350	125,668
Topsfield	303	114	417	329	19,200	43,500	5,340

AND TAXES, AS ASSESSED JANUARY 1, 1937—Continued.

Value of all other Assessed Tangible Personal Property	Total Value of Assessed Tangible Personal Estate	Value of Assessed Real Estate			Total Valuation of Assessed Estate January 1, 1937
		Buildings, excluding Land	Land, excluding Buildings	Total	
$253,190	$680,432	$3,166,460	$1,063,418	$4,229,878	$4,910,310
282,240	588,840	3,349,910	1,379,050	4,728,960	5,317,800
53,488	73,382	481,417	250,308	731,725	805,107
$1,103,418	$2,011,675	$10,212,984	$5,062,151	$15,275,135	$17,286,810
$142,585	$1,010,920	$6,033,160	$1,600,510	$7,633,670	$8,644,590
1,547,079	1,877,025	10,070,605	3,184,723	13,255,328	15,132,353
3,346,853	3,626,800	25,181,675	12,110,925	37,292,600	40,919,400
116,032	147,799	651,548	368,232	1,019,780	1,167,579
195,725	533,875	8,448,650	2,666,775	11,115,425	11,649,300
100,290	148,051	1,009,425	515,590	1,525,015	1,673,066
18,275	140,915	1,184,385	362,070	1,546,455	1,687,370
1,680,800	3,377,300	22,588,650	12,453,785	35,042,435	38,419,735
56,600	133,175	1,136,865	268,520	1,405,385	1,538,560
301,455	524,334	3,438,325	1,425,410	4,863,735	5,388,069
420,510	5,458,100	33,155,850	13,108,875	46,264,725	51,722,825
276,335	529,638	4,654,550	1,670,720	6,325,270	6,854,908
1,960,250	7,017,500	55,564,275	26,703,200	82,267,475	89,284,975
743,265	10,395,945	82,847,125	38,723,500	121,570,625	131,966,570
9,875	255,821	2,570,450	1,003,535	3,573,985	3,829,806
1,220,084	1,264,369	5,183,450	4,547,760	9,731,210	10,995,579
582,980	1,084,310	12,439,200	7,067,100	19,506,300	20,590,610
7,210	95,920	1,278,560	334,070	1,612,630	1,708,550
417,975	1,344,385	11,921,620	4,281,105	16,202,725	17,547,110
20,900	65,268	1,483,345	412,820	1,896,165	1,961,433
138,805	330,132	3,311,240	2,120,988	5,432,228	5,762,360
187,400	255,339	1,127,776	734,311	1,862,087	2,117,426
539,820	1,435,850	7,743,765	3,213,515	10,957,280	12,393,130
441,530	527,075	4,800,630	1,869,580	6,670,210	7,197,285
125,500	745,500	15,339,800	4,694,100	20,033,900	20,779,400
257,430	428,330	3,714,100	1,461,900	5,176,000	5,604,330
64,070	115,058	957,730	317,500	1,275,230	1,390,288
922,940	6,207,650	34,920,240	13,366,170	48,286,410	54,494,060
295,085	412,209	1,556,810	913,155	2,469,965	2,882,174
1,130,005	1,426,662	10,262,225	4,633,144	14,895,369	16,322,031
1,009,863	1,225,448	15,209,270	6,799,905	22,009,175	23,234,623
264,825	332,865	1,572,685	1,064,135	2,636,820	2,969,685

TABLE III.—AGGREGATES OF POLLS, PROPERTY

COUNTIES, CITIES AND TOWNS	Tax for City or Town, County and State Purposes including Overlayings				Rate of Total Tax per $1,000	Number of Horses Assessed
	On Personal Estate	On Real Estate	On Polls	Total		
DUKES COUNTY —Continued						
Oak Bluffs	$22,046	$137,047	$982	$160,075	$32 40	11
Tisbury	14,132	113,495	968	128,595	24 00	6
West Tisbury	1,522	15,183	154	16,859	20 75	18
Totals	$52,862	$390,011	$3,302	$446,175	–	123
ESSEX						
Amesbury	$38,213	$288,557	$6,292	$333,062	$37 80	82
Andover	50,304	355,243	6,262	411,809	26 80	161
Beverly	122,585	1,260,490	14,828	1,397,903	33 80	68
Boxford	4,434	30,593	446	35,473	30 00	65
Danvers	20,287	422,386	6,714	449,387	38 00	123
Essex	5,330	54,900	908	61,138	36 00	52
Georgetown	5,439	59,693	1,220	66,352	38 60	42
Gloucester	106,047	1,100,332	14,236	1,220,615	31 40	53
Groveland	5,061	53,404	1,270	59,735	38 00	43
Hamilton	14,000	129,862	1,318	145,180	26 70	239
Haverhill	231,423	1,961,624	28,534	2,221,581	42 40	182
Ipswich	20,444	244,155	3,726	268,325	38 60	177
Lawrence	258,244	3,027,443	47,752	3,333,439	36 80	23
Lynn	343,066	4,011,830	60,982	4,415,878	33 00	7
Lynnfield	6,549	91,494	1,486	99,529	25 60	50
Manchester	31,609	243,280	1,588	276,477	25 00	14
Marblehead	32,529	585,189	6,282	624,000	30 00	12
Merrimac	4,508	75,793	1,314	81,615	47 00	45
Methuen	53,642	646,496	13,002	713,140	39 90	136
Middleton	1,945	56,506	1,048	59,499	29 80	23
Nahant	11,554	190,128	1,206	202,888	35 00	–
Newbury	8,528	62,194	968	71,690	33 40	106
Newburyport	62,029	473,354	8,346	543,729	43 20	80
North Andover	19,501	246,798	4,524	270,823	37 00	100
Peabody	34,144	917,552	13,884	965,580	45 80	101
Rockport	13,706	165,632	2,386	181,724	32 00	20
Rowley	3,219	35,701	906	39,826	28 00	51
Salem	207,956	1,617,595	24,302	1,849,853	33 50	10
Salisbury	18,962	113,618	1,578	134,158	46 00	62
Saugus	52,643	549,639	9,148	611,430	36 90	43
Swampscott	32,352	581,042	6,178	619,572	26 40	6
Topsfield	8,322	65,920	658	74,900	25 00	64

AND TAXES, AS ASSESSED JANUARY 1, 1937—Continued.

Number of Cows Assessed	Number of Sheep Assessed	Number of Neat Cattle other than Cows Assessed	Number of Swine Assessed	Number of Dwelling Houses Assessed	Number of Acres of Land Assessed	Number and Value of Fowl Assessed	
						Number	Value
71	–	–	25	1,481	1,454	653	$857
26	–	–	41	730	3,707	300	580
66	231	12	–	226	11,607	875	949
419	2,024	618	122	3,680	50,142	3,435	$3,601
356	9	68	47	2,405	7,129	7,755	$7,755
683	6	101	433	2,618	16,816	27,896	13,994
130	–	–	4	5,946	8,585	3,201	2,591
227	55	42	8	254	14,165	9,409	8,702
701	–	59	150	2,495	7,253	9,545	5,325
200	–	42	6	697	7,862	5,142	3,851
97	14	3	100	551	7,328	9,935	9,285
336	–	22	267	5,989	9,846	3,224	3,260
163	–	28	1	640	5,158	4,905	4,905
76	67	61	8	880	8,766	4,415	4,075
955	–	234	49	8,768	19,037	15,701	10,885
529	–	99	14	1,584	17,730	6,010	6,010
10	–	–	–	13,813	2,962	–	–
3	–	–	–	14,615	2,296	250	375
172	–	5	82	766	6,021	7,363	7,363
34	–	–	–	869	4,500	300	215
56	–	–	–	3,537	2,424	666	550
210	–	34	–	716	4,840	1,850	1,850
838	4	93	294	4,106	12,576	19,744	9,400
560	–	–	411	636	8,363	4,748	3,324
–	–	–	–	877	417	–	–
453	81	104	9	478	13,488	5,249	5,249
316	–	15	122	3,064	4,945	1,320	1,320
661	–	97	15	1,731	13,440	537	545
405	–	–	3,826	3,876	9,056	4,750	3,200
120	–	2	92	1,645	2,755	78	80
292	3	42	558	507	10,011	5,797	4,918
25	–	–	80	6,903	3,311	45	45
223	42	55	5	1,318	8,611	6,191	3,690
300	6	1	1,266	3,765	5,534	9,801	9,801
–	–	–	–	2,631	1,675	–	–
417	–	12	104	331	7,588	3,185	3,185

TABLE III.—AGGREGATES OF POLLS, PROPERTY

COUNTIES CITIES AND TOWNS	Number of Persons, Partnerships and Corporations Assessed			Number of Male Polls Assessed	Value of Assessed Stock in Trade	Value of Assessed Live Stock	Value of Assessed Machinery
	On Real Estate	On Personal Estate	Total				
ESSEX—Con.							
Wenham	392	158	550	373	$3,325	$44,095	$79,550
West Newbury	469	129	598	396	5,210	39,125	42,110
Totals	96,606	19,678	115,910	147,415	$6,298,100	$1,026,391	$26,820,141
FRANKLIN							
Ashfield	327	34	361	265	$6,985	$87,579	$115,600
Bernardston	288	18	306	263	13,300	38,826	13,600
Buckland	436	131	567	434	29,240	31,695	462,575
Charlemont	254	45	299	299	27,310	26,308	63,320
Colrain	348	34	382	453	36,440	111,120	135,400
Conway	321	126	447	259	8,575	75,800	101,490
Deerfield	677	92	769	883	43,025	76,290	162,220
Erving	309	61	370	389	9,375	5,960	42,500
Gill	215	108	323	300	6,170	28,375	300
Greenfield	2,947	794	3,392	4,874	301,800	67,900	1,669,475
Hawley	133	109	171	92	6,795	20,915	1,800
Heath	167	115	282	87	4,235	31,130	81,150
Leverett	262	88	350	185	1,800	14,903	147,650
Leyden	126	52	178	83	410	34,778	35,550
Monroe	37	2	39	78	–	2,000	21,425
Montague	1,458	231	1,689	2,220	95,045	24,115	1,632,860
New Salem	207	120	327	122	4,910	15,002	114,090
Northfield	666	288	954	539	27,220	43,272	33,085
Orange	1,492	266	1,628	1,573	100,435	35,925	63,610
Rowe	150	11	161	89	1,300	9,676	201,750
Shelburne	416	167	583	446	86,680	99,010	275,115
Shutesbury	203	59	262	72	400	5,124	28,708
Sunderland	311	7	318	310	2,900	27,370	63,915
Warwick	279	43	322	105	2,000	7,770	2,550
Wendell	201	70	271	97	2,675	8,602	332,744
Whately	302	23	325	359	860	47,709	9,150
Totals	12,532	3,094	15,076	14,876	$819,885	$977,154	$5,811,632
HAMPDEN							
Agawam	1,938	352	2,290	2,186	$60,010	$63,640	$666,910
Blandford	284	121	417	150	6,250	24,827	12,625
Brimfield	401	51	452	284	9,390	44,630	61,380
Chester	430	179	609	422	24,530	25,555	9,685
Chicopee	6,660	771	7,431	11,960	291,700	19,020	2,173,510
East Longmeadow	1,456	125	1,581	1,033	14,000	37,030	172,575

AND TAXES, AS ASSESSED JANUARY 1, 1937—Continued.

Value of all other Assessed Tangible Personal Property	Total Value of Assessed Tangible Personal Estate	Value of Assessed Real Estate			Total Valuation of Assessed Estate January 1, 1937
		Buildings, excluding Land	Land, excluding Buildings	Total	
$276,800	$403,770	$2,812,145	$642,190	$3,454,335	$3,858,105
25,195	111,640	785,490	337,865	1,123,355	1,234,995
$18,844,346	$52,988,978	$394,955,619	$174,977,683	$569,933,302	$622,922,280
$34,025	$244,189	$485,825	$342,110	$827,935	$1,072,124
73,500	139,226	475,140	221,011	696,151	835,377
–	523,510	1,276,050	797,710	2,073,760	2,597,270
9,505	126,443	553,120	299,495	852,615	979,058
68,065	351,025	474,795	309,610	784,405	1,135,430
11,250	197,115	370,900	324,025	694,925	892,040
311,665	593,200	2,392,975	1,091,995	3,484,970	4,078,170
16,330	74,165	1,366,550	137,055	1,503,605	1,577,770
57,761	92,606	484,205	257,720	741,925	834,531
386,150	2,425,325	15,154,775	6,615,425	21,770,200	24,195,525
11,805	41,315	73,985	123,995	197,980	239,295
18,715	135,230	87,535	155,505	243,040	378,270
–	164,353	141,295	135,315	276,610	440,963
1,800	72,538	56,050	146,410	202,460	274,998
1,898	25,323	508,220	165,647	673,867	699,190
26,720	1,778,740	4,442,102	3,367,898	7,810,000	9,588,740
6,270	140,272	183,465	148,449	331,914	472,186
101,775	205,352	1,115,151	553,307	1,668,458	1,873,810
38,875	238,845	3,113,535	1,335,800	4,449,335	4,688,180
15,220	227,946	155,375	276,540	431,915	659,861
65,300	526,105	1,145,780	993,910	2,139,690	2,665,795
7,850	42,082	117,710	200,811	318,521	360,603
17,050	111,235	554,770	389,090	943,860	1,055,095
67,683	80,003	103,395	190,728	294,123	374,126
2,850	346,871	285,825	264,405	550,230	897,101
87,440	145,159	545,365	394,959	940,324	1,085,483
$1,439,502	$9,048,173	$35,663,893	$19,238,925	$54,902,818	$63,950,991
$430,140	$1,220,700	$5,659,100	$2,457,785	$8,116,885	$9,337,585
25,166	68,868	466,800	256,760	723,560	792,428
55,810	171,210	488,140	285,230	773,370	944,580
73,685	133,455	785,230	278,920	1,064,150	1,197,605
472,140	2,956,370	28,676,540	7,561,890	36,238,430	39,194,800
26,610	250,215	2,506,195	1,094,775	3,600,970	3,851,185

TABLE III.—AGGREGATES OF POLLS, PROPERTY

COUNTIES, CITIES AND TOWNS	Tax for City or Town, County and State Purposes including Overlayings				Rate of Total Tax per $1,000	Number of Horses Assessed
	On Personal Estate	On Real Estate	On Polls	Total		
ESSEX—Con.						
Wenham . . .	$7,267	$62,178	$746	$70,191	$18 00	100
West Newbury . .	4,287	43,137	792	48,216	38 40	115
Totals . . .	$1,840,129	$19,823,758	$294,830	$21,958,717	–	2,455
FRANKLIN						
Ashfield . . .	$7,325	$24,838	$530	$32,693	$30 00	165
Bernardston . .	4,566	22,834	526	27,926	32 80	101
Buckland . . .	14,658	58,065	868	73,591	28 00	72
Charlemont . .	3,995	26,943	598	31,536	31 60	85
Colrain . . .	14,392	32,161	906	47,459	41 00	173
Conway . . .	6,308	22,237	518	29,063	32 00	132
Deerfield . . .	14,711	86,427	1,766	102,904	24 80	250
Erving . . .	1,928	39,094	778	41,800	26 00	22
Gill	3,056	24,483	600	28,139	33 00	84
Greenfield . .	70,819	635,690	9,748	716,257	29 20	161
Hawley . . .	1,735	8,315	184	10,234	42 00	63
Heath . . .	4,598	8,263	174	13,035	34 00	86
Leverett . . .	5,752	9,681	370	15,803	35 00	59
Leyden . . .	2,394	6,681	166	9,241	33 00	60
Monroe . . .	253	6,738	156	7,147	10 00	10
Montague . .	58,699	257,730	4,440	320,869	33 00	95
New Salem . .	3,928	9,293	244	13,465	28 00	42
Northfield . .	7,393	60,064	1,078	68,535	36 00	121
Orange . . .	11,417	212,678	3,146	227,241	47 80	87
Rowe . . .	6,610	12,526	178	19,314	29 00	52
Shelburne . .	11,574	47,073	892	59,539	22 00	119
Shutesbury . .	1,262	9,556	144	10,962	30 00	18
Sunderland . .	4,115	34,923	620	39,658	37 00	112
Warwick . . .	3,160	11,617	210	14,987	39 50	33
Wendell . . .	10,406	16,507	194	27,107	30 00	45
Whately . . .	4,470	28,962	718	34,150	30 80	145
Totals . . .	$279,524	$1,713,379	$29,752	$2,022,655	–	2,392
HAMPDEN . .						
Agawam . . .	$40,283	$267,857	$4,372	$312,512	$33 00	212
Blandford . .	1,928	20,259	300	22,487	28 00	65
Brimfield . .	6,078	27,456	568	34,102	35 50	84
Chester . . .	5,071	40,437	844	46,352	38 00	50
Chicopee . .	115,298	1,413,299	23,920	1,552,517	39 00	86
East Longmeadow .	8,807	126,754	2,066	137,627	35 20	63

AND TAXES, AS ASSESSED JANUARY 1, 1937—Continued.

Number of Cows Assessed	Number of Sheep Assessed	Number of Neat Cattle other than Cows Assessed	Number of Swine Assessed	Number of Dwelling Houses Assessed	Number of Acres of Land Assessed	Number and Value of Fowl Assessed	
						Number	Value
110	–	4	12	382	4,597	5,234	$4,770
469	2	132	24	413	7,918	5,860	5,860
10,127	289	1,355	7,987	99,806	267,003	190,106	$146,378
1,014	–	450	26	333	25,011	6,804	$5,103
500	10	193	35	236	13,738	4,849	3,638
476	43	420	6	366	11,714	4,665	2,333
353	32	173	20	250	15,496	4,616	2,308
798	167	551	19	367	25,147	24,114	21,755
979	67	404	43	278	21,420	5,397	4,350
764	30	307	208	643	19,102	4,155	4,155
86	–	29	5	296	8,639	480	480
345	–	164	35	225	8,292	5,385	5,385
752	33	240	96	5,270	13,492	7,707	7,707
223	21	123	19	101	13,534	1,374	1,374
336	47	227	8	123	15,092	1,839	1,230
219	–	98	15	200	12,484	1,910	1,340
410	8	201	6	76	11,613	756	756
32	9	9	3	42	4,184	10	10
435	32	131	41	1,426	16,400	565	345
106	14	61	14	187	9,129	4,940	4,725
706	24	250	24	620	18,443	3,906	1,953
491	20	132	23	1,387	20,647	7,326	5,510
127	61	90	5	122	15,789	263	198
797	172	572	15	367	13,990	8,345	7,595
45	–	26	10	116	12,645	430	322
270	3	97	76	242	8,608	2,880	2,125
102	–	38	20	179	16,596	819	823
82	2	30	14	109	13,786	752	752
481	–	189	22	216	12,235	7,750	3,875
10,929	795	5,205	808	13,777	377,226	112,037	90,147
468	12	173	276	1,597	13,056	10,835	$10,835
164	70	112	9	245	19,034	2,563	1,859
454	10	208	18	358	18,804	9,122	9,005
199	–	114	6	207	22,327	5,745	4,605
240	–	–	115	5,782	12,800	4,393	2,197
362	–	109	26	881	7,706	15,375	7,765

TABLE III.—AGGREGATES OF POLLS, PROPERTY

COUNTIES CITIES AND TOWNS	Number of Persons, Partnerships and Corporations Assessed			Number of Male Polls Assessed	Value of Assessed Stock in Trade	Value of Assessed Live Stock	Value of Assessed Machinery
	On Real Estate	On Personal Estate	Total				
HAMPDEN–Con.							
Granville	128	40	168	206	$7,400	$28,045	$1,159,842
Hampden	307	125	432	281	6,325	38,075	19,575
Holland	239	132	371	63	200	3,056	6,400
Holyoke	4,661	1,624	6,285	16,419	1,436,940	35,840	911,090
Longmeadow	2,494	237	2,731	1,505	5,510	11,010	375,290
Ludlow	1,729	167	1,896	2,291	52,605	42,640	307,506
Monson	852	217	1,069	1 210	28,375	43,730	98,038
Montgomery	116	21	137	59	–	17,502	25,250
Palmer	1,652	816	2,468	2,629	179,320	48,370	480,395
Russell	181	14	195	358	8,150	5,630	17,535
Southwick	572	296	868	450	10,675	72,915	32,350
Springfield	17,563	6,480	24,043	45,344	1,679,660	15,860	8,456,500
Tolland	102	71	173	50	400	9,206	14,645
Wales	248	9	257	130	4,100	7,427	4,900
West Springfield	3,802	517	4,319	4,865	113,226	28,959	1,376,796
Westfield	3,599	847	4,446	5,811	245,000	70,225	295,040
Wilbraham	845	206	1,051	830	8,764	42,673	67,955
Totals	50,259	13,418	63,689	98,536	$4,192,530	$735,865	$16,745,792
HAMPSHIRE							
Amherst	1,850	466	2,316	1,818	$165,230	$105,992	$346,495
Belchertown	650	67	717	700	25,800	109,995	8,225
Chesterfield	323	90	413	144	16,725	24,967	101,750
Cummington	231	136	367	173	14,715	33,390	34,410
Easthampton	1,401	266	1,667	3,143	87,052	41,270	264,650
Enfield	26	38	64	147	3,700	6,740	105,260
Goshen	150	10	160	71	2,250	17,966	15,300
Granby	359	156	396	306	3,500	83,220	94,710
Greenwich	18	43	61	65	2,000	7,515	11,630
Hadley	620	313	933	771	9,250	106,080	126,808
Hatfield	543	24	567	710	17,025	27,080	72,140
Huntington	383	32	415	411	16,155	35,975	9,790
Middlefield	160	97	257	87	1,350	27,089	17,920
Northampton	4,115	382	4,497	6,014	434,230	40,140	1,187,640
Pelham	208	89	297	139	5,013	15,617	3,160
Plainfield	177	88	265	86	3,400	19,819	2,540
Prescott	19	5	24	6	2,870	1,505	–
South Hadley	1,526	78	1,604	1,922	35,360	53,250	288,975
Southampton	368	142	510	275	3,600	62,423	60,450

AND TAXES, AS ASSESSED JANUARY 1, 1937—Continued.

Value of all other Assessed Tangible Personal Property	Total Value of Assessed Tangible Personal Estate	Value of Assessed Real Estate			Total Valuation of Assessed Estate January 1, 1937
		Buildings, excluding Land	Land, excluding Buildings	Total	
$12,225	$1,207,512	$328,775	$236,323	$565,098	$1,772,610
2,200	66,175	395,295	234,925	630,220	696,395
8,055	17,711	108,677	121,042	229,719	247,430
1,238,650	3,622,520	43,322,950	28,065,470	71,388,420	75,010,940
192,470	584,280	7,809,870	3,593,580	11,403,450	11,987,730
181,583	584,334	4,591,155	1,015,620	5,606,775	6,191,109
63,500	233,643	1,975,310	495,615	2,470,925	2,704,568
17,340	60,092	88,930	88,905	177,835	237,927
350,365	1,058,450	4,392,768	1,644,769	6,037,537	7,095,987
51,600	82,915	1,710,160	532,320	2,242,480	2,325,395
69,175	185,115	1,074,300	626,820	1,701,120	1,886,235
9,517,570	19,669,590	144,829,060	107,994,230	252,823,290	272,492,880
30,719	54,970	149,465	194,942	344,407	399,377
16,125	32,552	208,010	107,651	315,661	348,213
246,982	1,765,963	15,616,825	5,424,823	21,041,648	22,807,611
478,885	1,089,150	13,359,230	4,483,140	17,842,370	18,931,520
200,421	319,813	1,832,185	847,141	2,679,326	2,999,139
$13,761,416	$35,435,603	$280,374,970	$167,642,676	$448,017,646	$483,453,249
$558,731	$1,176,448	$6,579,176	$1,704,664	$8,283,840	$9,460,288
80,700	224,720	758,335	476,990	1,235,325	1,460,045
5,520	148,962	203,390	212,885	416,275	565,237
16,700	99,215	264,895	139,460	404,355	503,570
316,244	709,216	7,153,331	1,190,116	8,343,447	9,052,663
11,330	127,030	305,215	110,265	415,480	542,510
7,435	42,951	169,600	129,730	299,330	342,281
15,880	197,320	389,425	389,575	779,000	976,320
3,650	24,795	222,059	108,928	330,987	355,782
24,255	266,393	1,657,385	969,980	2,627,365	2,893,758
108,250	224,495	1,508,000	845,145	2,353,145	2,577,640
87,660	149,580	624,530	249,680	874,210	1,023,790
14,575	60,934	151,730	108,671	260,401	321,335
648,660	2,310,670	17,072,250	5,730,280	22,802,530	25,113,200
72,808	96,598	266,020	328,018	594,038	690,636
51,270	77,029	148,025	105,295	253,320	330,349
200	4,575	2,675	16,532	19,207	23,782
169,690	547,275	6,198,590	1,746,240	7,944,830	8,492,105
5,965	132,438	513,590	284,675	798,265	930,703

TABLE III.—AGGREGATES OF POLLS, PROPERTY

COUNTIES, CITIES AND TOWNS	Tax for City or Town, County and State Purposes including Overlayings				Rate of Total Tax per $1,000	Number of Horses Assessed
	On Personal Estate	On Real Estate	On Polls	Total		
HAMPDEN—Con.						
Granville . . .	$31,999	$14,975	$412	$47,386	$26 50	70
Hampden . .	2,515	23,948	562	27,025	38 00	84
Holland . . .	602	7,810	126	8,538	34 00	15
Holyoke . . .	104,692	2,063,128	32,838	2,200,658	28 90	103
Longmeadow . .	15,775	307,893	3,010	326,678	27 00	50
Ludlow . . .	24,834	238,289	4,582	267,705	42 50	99
Monson . . .	10,911	115,393	2,420	128,724	46 70	273
Montgomery . .	1,983	5,868	118	7,969	33 00	27
Palmer . . .	42,338	241,501	5,258	289,097	40 00	87
Russell . . .	1,326	35,880	716	37,922	16 00	14
Southwick . .	6,738	61,920	900	69,558	36 40	144
Springfield . .	637,282	8,191,470	90,688	8,919,440	32 40	79
Tolland . . .	1,429	8,954	100	10,483	26 00	27
Wales . . .	1,009	9,785	260	11,054	31 00	27
West Springfield .	65,341	778,542	9,730	853,613	37 00	113
Westfield . .	43,566	713,694	11,622	768,882	40 00	242
Wilbraham . .	8,634	72,343	1,660	82,637	27 00	99
Totals . . .	$1,178,439	$14.787,455	$197,072	$16,162,966	–	2,113
HAMPSHIRE						
Amherst . . .	$38,587	$271,710	$3,636	$313,933	$32 80	263
Belchertown . .	9,887	54,354	1,400	65,641	44 00	208
Chesterfield . .	6,256	17,483	288	24,027	42 00	78
Cummington . .	4,167	16,982	346	21,495	42 00	81
Easthampton . .	24,822	292,021	6,286	323,129	35 00	117
Enfield . . .	2,921	9,556	294	12,771	23 00	16
Goshen . . .	1,417	9,878	142	11,437	33 00	31
Granby . . .	5,524	21,812	612	27,948	28 00	185
Greenwich . .	461	6,156	130	6,747	18 60	25
Hadley . . .	8,524	84,076	1,542	94,142	32 00	352
Hatfield . . .	5,837	61,181	1,420	68,438	26 00	212
Huntington . .	6,731	39,339	822	46,892	45 00	63
Middlefield . .	2,461	10,520	174	13,155	40 40	57
Northampton . .	75,097	741,082	12,028	828,207	32 50	187
Pelham . . .	3,091	19,009	278	22,378	32 00	44
Plainfield . . .	3,389	11,146	172	14,707	44 00	59
Prescott . . .	85	359	12	456	18 70	4
South Hadley . .	15,980	231,989	3,844	251,813	29 20	128
Southampton . .	3,970	23,948	550	28,468	30 00	147

AND TAXES, AS ASSESSED JANUARY 1, 1937.—Continued.

Number of Cows Assessed	Number of Sheep Assessed	Number of Neat Cattle other than Cows Assessed	Number of Swine Assessed	Number of Dwelling Houses Assessed	Number of Acres of Land Assessed	Number and Value of Fowl Assessed	
						Number	Value
267	7	145	29	257	25,997	3,080	$2,464
411	7	124	166	276	11,984	5,732	5,732
45	–	47	10	174	7,528	666	400
264	4	75	353	7,371	9,422	3,241	2,960
50	35	23	6	1,447	4,892	2,375	2,365
777	–	104	–	1,374	16,186	5,000	3,750
708	22	237	19	885	25,400	7,725	4,635
148	3	110	3	71	7,623	1,143	1,463
692	10	124	39	1,540	18,339	4,410	4,410
69	–	18	16	277	8,145	95	120
767	–	303	18	589	19,025	9,060	9,060
39	–	2	595	23,708	18,052	3,878	2,190
138	–	51	5	94	16,345	1,671	1,256
109	17	50	7	232	8,308	427	320
193	1	145	73	3,231	8,971	6,489	5,345
944	9	193	114	3,605	25,309	15,390	9,234
450	3	144	64	640	13,509	9,506	7,130
7,958	210	2,611	1,967	54,841	338,762	127,921	$99,100
1,275	–	368	26	1,457	16,763	25,736	$17,507
1,247	29	326	77	603	28,758	24,416	17,890
247	31	144	13	229	19,341	1,618	1,214
264	22	236	12	210	14,044	5,184	3,575
555	–	23	55	1,589	6,350	700	425
69	4	11	6	140	5,637	1,395	1,395
157	74	111	1	122	9,600	2,003	1,809
1,089	14	308	34	273	16,588	10,233	5,610
88	–	35	5	11	654	1,650	825
1,152	6	381	93	571	13,181	3,690	1,845
221	120	107	–	477	8,943	1,900	950
292	29	126	10	399	14,700	3,125	3,105
217	107	124	2	114	14,165	1,871	1,203
677	–	164	1,280	5,049	16,721	2,550	1,230
96	2	48	23	142	15,453	5,936	5,939
205	18	94	10	131	13,229	1,978	1,978
23	–	3	3	5	1,222	95	65
791	–	142	20	1,304	11,127	6,390	2,610
932	137	296	31	372	18,320	6,104	6,104

TABLE III.—AGGREGATES OF POLLS, PROPERTY

COUNTIES CITIES AND TOWNS	Number of Persons, Partnerships and Corporations Assessed			Number of Male Polls Assessed	Value of Assessed Stock in Trade	Value of Assessed Live Stock	Value of Assessed Machinery
	On Real Estate	On Personal Estate	Total				
HAMPSHIRE Con							
Ware	1,252	387	1,639	2,314	$96,445	$67,500	$299,725
Westhampton	200	61	261	97	–	33,295	18,800
Williamsburg	481	142	623	528	25,980	35,396	32,005
Worthington	270	166	436	192	2,300	38,365	2,150
Totals	15,330	3,278	18,489	20,119	$973,950	$994,599	$3,104,533
MIDDLESEX							
Acton	753	56	809	777	$30,500	$52,140	$56,800
Arlington	7,168	801	7,969	11,121	154,549	2,947	2,239,964
Ashby	369	149	401	312	7,565	30,724	5,360
Ashland	642	24	666	807	18,400	12,926	27,135
Ayer	683	125	808	886	106,946	13 824	203,550
Bedford	713	49	762	588	107,350	45,148	125,633
Belmont	4,582	1,353	5,935	7,312	54,090	4,840	447,485
Billerica	4,650	179	4,829	1,917	31,535	26,688	407,885
Boxborough	180	70	250	117	–	18,313	–
Burlington	1,233	104	1,337	696	17,400	36,672	23,800
Cambridge	10,060	2,642	12,702	32,497	1,474,400	1,550	8,637,000
Carlisle	305	86	391	211	1,350	46,370	570
Chelmsford	2,304	421	2,725	2,252	30,465	78,100	441,350
Concord	1,637	273	1,910	1,925	67,425	73,049	493,825
Dracut	2,076	21	2,097	1,962	14,150	60,090	248,550
Dunstable	209	76	285	125	1,150	57,986	22,215
Everett	5,904	844	6,748	14,155	1,407,680	3,235	7,586,870
Framingham	3,867	752	4,619	6,783	659,608	82,406	1,842,971
Groton	1,215	247	1,304	796	7,337	61,993	173,791
Holliston	912	184	1,096	854	61,050	29,620	288,050
Hopkinton	1,121	151	1,272	746	23,450	58,808	172,330
Hudson	1,534	361	1,895	2,368	91,255	28,200	50,002
Lexington	3,309	447	3,756	3,229	42,140	70,250	733,370
Lincoln	431	124	465	525	4,275	96,033	195,625
Littleton	1,623	460	2,083	511	21,825	80,670	37,335
Lowell	12,071	2,978	15,049	26,943	925,000	11,700	5,921,750
Malden	8,991	1,144	10,135	17,099	463,875	12,075	4,580,475
Marlborough	2,812	641	3,453	4,722	292,325	71,255	973,120
Maynard	1,335	200	1,535	2,381	95,975	9,165	234,150
Medford	9,969	756	10,725	17,939	314,900	11,650	2,783,300
Melrose	5,216	1,361	6,577	7,106	164,500	16,600	1,340,700
Natick	3,600	293	3,893	4,296	144,400	60,725	870,575
Newton	3,950	8,045	21,995	19,397	523,850	19,700	5,679,800

AND TAXES, AS ASSESSED JANUARY 1, 1937.—Continued.

Value of all other Assessed Tangible Personal Property	Total Value of Assessed Tangible Personal Estate	Value of Assessed Real Estate			Total Valuation of Assessed Estate January 1, 1937
		Buildings, excluding Land	Land, excluding Buildings	Total	
$129,470	$593,140	$3,848,660	$1,558,810	$5,407,470	$6,000,610
56,585	108,680	135,510	158,150	293,660	402,340
60,602	153,983	807,030	287,950	1,094,980	1,248,963
114,540	157,355	264,453	160,893	425,346	582,701
$2,560,720	$7,633,802	$49,243,874	$17,012,932	$66,256,806	$73,890,608
$302,750	$442,190	$2,459,295	$688,370	$3,147,665	$3,589,855
643,240	3,040,700	44,326,450	12,069,350	56,395,800	59,436,500
39,285	82,934	639,030	282,520	921,550	1,004,484
110,400	168,861	1,895,530	477,330	2,372,860	2,541,721
272,880	597,200	2,156,075	817,550	2,973,625	3,570,825
6,520	284,651	1,854,335	776,951	2,631,286	2,915,937
671,435	1,177,850	37,103,200	12,405,250	49,508,450	50,686,300
421,395	887,503	5,742,740	1,582,346	7,325,086	8,212,589
6,595	24,908	168,380	197,950	366,330	391,238
138,900	216,772	1,280,292	850,244	2,130,536	2,347,308
765,850	10,878,800	103,647,800	58,183,200	161,831,000	172,709,800
111,405	159,695	685,840	247,038	932,878	1,092,573
10,755	560,670	4,375,370	1,544,015	5,919,385	6,480,055
623,670	1,257,969	6,331,785	2,283,780	8,615,565	9,873,534
95,500	418,290	2,463,175	1,010,100	3,473,275	3,891,565
24,436	105,787	172,275	187,330	359,605	465,392
590	8,998,375	47,434,575	14,175,700	61,610,275	70,608,650
699,379	3,284,364	22,215,385	7,342,497	29,557,882	32,842,246
214,114	457,235	2,322,016	881,624	3,203,640	3,660,875
11,100	389,820	2,492,080	706,920	3,199,000	3,588,820
148,665	403,253	1,688,750	718,465	2,407,215	2,810,468
150,915	320,372	4,814,650	963,435	5,778,085	6,098,457
685,520	1,531,280	14,399,800	5,729,417	20,129,217	21,660,497
81,351	377,284	2,002,460	841,590	2,844,050	3,221,334
235,240	375,070	1,604,540	868,620	2,473,160	2,848,230
739,050	7,597,500	62,079,550	28,537,500	90,617,050	98,214,550
698,325	5,754,750	47,935,100	15,069,300	63,004,400	68,759,150
116,990	1,453,690	10,387,615	3,657,316	14,044,931	15,498,621
–	339,290	4,030,780	941,528	4,972,308	5,311,598
41,200	3,151,050	59,428,800	16,814,650	76,243,450	79,394,500
898,200	2,420,000	27,013,900	7,972,300	34,986,200	37,406,200
529,575	1,605,275	13,142,400	4,136,800	17,279,200	18,884,475
9,635,750	15,859,100	107,066,150	44,175,900	151,242,050	167,101,150

TABLE III.—AGGREGATES OF POLLS, PROPERTY

COUNTIES, CITIES AND TOWNS	Tax for City or Town, County and State Purposes including Overlayings				Rate of Total Tax per $1,000	Number of Horses Assessed
	On Personal Estate	On Real Estate	On Polls	Total		
HAMPSHIRE—Con.						
Ware	$22,539	$205,484	$4,628	$232,651	$38 00	154
Westhampton	3,151	8,516	194	11,861	29 00	49
Williamsburg	5,181	36,134	1,056	42,371	33 00	73
Worthington	7,081	19,140	384	26,605	45 00	91
Totals	$257,159	$2,191,875	$40,238	$2,489,272	–	2,624
MIDDLESEX						
Acton	$12,602	$89,709	$1,554	$103,865	$28 50	77
Arlington	108,249	2,007,690	22,242	2,138,181	35 60	26
Ashby	2,338	25,988	624	28,950	28 20	63
Ashland	4,897	68,812	1,614	75,323	29 00	37
Ayer	19,110	95,156	1,772	116,038	32 00	14
Bedford	10,532	97,357	1,176	109,065	37 00	80
Belmont	33,452	1,406,042	14,624	1,454,118	28 40	26
Billerica	34,790	287,144	3,834	325,768	39 20	66
Boxborough	523	7,693	234	8,450	21 00	38
Burlington	7,717	75,847	1,392	84,956	35 60	59
Cambridge	430,800	6,408,508	64,994	6,904,302	39 60	18
Carlisle	3,194	18,657	422	22,273	20 00	58
Chelmsford	17,213	181,729	4,504	203,446	30 70	133
Concord	48,306	330,838	3,850	382,994	38 40	198
Dracut	20,747	172,274	3,924	196,945	49 60	185
Dunstable	3,332	11,327	250	14,909	31 50	64
Everett	320,342	2,193,325	28,310	2,541,977	35 60	15
Framingham	105,756	951,764	13,566	1,071,086	32 20	141
Groton	13,442	94,187	1,592	109,221	29 40	135
Holliston	11,694	95,970	1,708	109,372	30 00	53
Hopkinton	16,694	99,659	1,492	117,845	41 40	123
Hudson	12,494	225,345	4,736	242,575	39 00	63
Lexington	51,298	674,328	6,458	732,084	33 50	112
Lincoln	9,998	75,367	1,050	86,415	26 50	113
Littleton	7,220	47,608	1,022	55,850	19 25	107
Lowell	325,173	3,878,409	53,886	4,257,468	42 80	72
Malden	220,982	2,419,369	34,198	2,674,549	38 40	38
Marlborough	51,607	498,596	9,444	559,647	35 50	99
Maynard	12,554	183,975	4,762	201,291	37 00	14
Medford	118,479	2,866,754	35,878	3,021,111	37 60	98
Melrose	81,796	1,182,533	14,212	1,278,541	33 80	18
Natick	53,616	577,135	8,592	639,343	33 40	97
Newton	450,398	4,295,274	38,794	4,784,466	28 40	64

AND TAXES, AS ASSESSED JANUARY 1, 1937—Continued.

Number of Cows Assessed	Number of Sheep Assessed	Number of Neat Cattle other than Cows Assessed	Number of Swine Assessed	Number of Dwelling Houses Assessed	Number of Acres of Land Assessed	Number and Value of Fowl Assessed	
						Number	Value
824	–	201	17	1,215	17,016	4,830	$4,830
305	18	204	17	154	16,253	3,753	3,320
415	111	214	43	449	15,031	9,708	7,766
332	55	166	19	222	19,856	2,832	2,832
11,473	777	3,832	1,797	15,238	312,952	127,697	94,027
449	46	27	65	726	12,234	17,445	$17,645
8	–	–	–	7,102	2,412	381	462
365	32	95	13	316	14,419	13,138	6,573
158	7	34	103	594	6,690	2,885	1,731
128	5	5	13	717	4,165	4,281	4,366
370	–	13	1,226	533	7,463	12,849	6,425
4	–	–	–	4,728	2,512	1,591	1,955
427	8	44	26	3,225	14,831	12,173	6,087
174	–	76	40	108	6,560	5,003	3,752
76	10	9	1,113	695	7,027	7,169	7,168
–	–	–	–	12,998	4,178	–	–
351	–	77	151	202	9,470	16,574	16,060
679	13	144	161	1,948	13,465	32,280	24,210
440	–	68	519	1,463	14,912	11,935	11,285
1,301	19	184	357	1,592	11,725	9,271	4,636
416	3	103	7	122	10,364	6,540	6,540
34	–	12	–	6,750	1,677	–	–
566	19	190	1,175	4,164	13,394	12,632	10,161
358	3	98	33	971	18,701	11,761	10,876
251	–	40	133	771	11,118	10,495	8,035
396	15	192	60	981	14,765	7,608	7,608
228	4	38	373	1,670	6,371	10,285	10,285
449	–	15	581	2,645	9,234	9,060	9,060
347	14	79	2,376	425	8,783	6,743	6,530
745	21	147	61	768	10,635	29,076	17,480
71	–	2	–	20,615	5,736	1,290	1,250
159	–	–	–	15,056	2,423	–	–
708	15	206	616	2,844	11,732	14,079	14,090
89	–	3	255	1,426	2,735	3,385	1,690
14	–	–	–	10,640	5,100	–	–
166	–	–	–	5,674	2,150	1,800	1,300
325	–	7	2,950	3,300	8,070	3,900	3,900
108	9	2	–	14,387	8,288	1,540	1,700

TABLE III.—AGGREGATES OF POLLS, PROPERTY

COUNTIES CITIES AND TOWNS	Number of Persons, Partnerships and Corporations Assessed			Number of Male Polls Assessed	Value of Assessed Stock in Trade	Value of Assessed Live Stock	Value of Assessed Machinery
	On Real Estate	On Personal Estate	Total				
MIDDLESEX Con							
North Reading	1,593	49	1,642	750	$11,525	$19,076	$1,900
Pepperell	755	234	989	868	36,060	58,870	165,870
Reading	2,664	452	3,116	3,047	71,411	22,911	96,538
Sherborn	331	117	448	328	1,075	60,425	27,500
Shirley	447	39	486	651	25,120	16,369	157,067
Somerville	11,074	1,578	12,652	30,200	673,000	300	1,373,900
Stoneham	2,288	200	2,488	3,111	64,025	22,800	665,850
Stow	405	240	645	369	10,950	39,840	48,670
Sudbury	998	125	1,123	531	12,640	56,620	2,700
Tewksbury	1,952	29	1,981	895	8,365	34,860	1,707,080
Townsend	672	201	873	618	25,300	31,537	89,885
Tyngsborough	760	275	1,035	399	17,650	23,546	4,000
Wakefield	3,604	689	4,293	4,854	206,825	20,350	179,345
Waltham	7,021	1,038	8,059	11,384	254,350	57,350	2,933,850
Watertown	5,097	862	5,959	10,574	480,850	4,735	2,423,985
Wayland	1,383	167	1,550	931	18,150	39,058	6,750
Westford	1,035	251	1,286	1,081	10,390	52,060	16,750
Weston	853	424	1,277	1,310	15,250	59,155	29,326
Wilmington	3,412	215	3,627	1,236	34,650	36,470	13,710
Winchester	4,006	867	4,873	3,777	141,950	6,300	54,825
Woburn	4,223	492	4,715	6,085	150,675	46,175	2,723,630
Totals	169,997	33,961	203,593	276,354	$9,630,931	$1,994,259	$59,568,467
NANTUCKET							
Nantucket	2,409	112	2,521	1,102	$86,630	$24,400	$221,740
NORFOLK							
Avon	599	76	675	681	$16,350	$17,275	$146,850
Bellingham	1,035	171	1,206	860	22,936	48,856	94,210
Braintree	4,253	356	4,609	4,960	74,750	28,800	151,750
Brookline	5,750	8,564	14,314	13,380	306,800	26,100	291,900
Canton	1,481	87	1,568	1,830	25,650	28,490	710,400
Cohasset	1,234	343	1,577	1,006	30,825	24,645	91,800
Dedham	4,138	462	4,600	4,610	69,000	9,500	376,950
Dover	339	151	490	437	8,600	37,092	127,530
Foxborough	1,402	288	1,690	1,367	30,185	31,008	190,770
Franklin	1,376	398	1,774	2,203	90,530	73,180	601,150
Holbrook	922	123	1,045	1,002	32,775	21,357	12,380
Medfield	593	118	711	752	21,275	27,511	4,100
Medway	997	168	1,176	996	26,750	33,220	215,175
Millis	794	89	883	636	24,550	27,930	5,050

AND TAXES, AS ASSESSED JANUARY 1, 1937—Continued.

Value of all other Assessed Tangible Personal Property	Total Value of Assessed Tangible Personal Estate	Value of Assessed Real Estate			Total Valuation of Assessed Estate January 1, 1937
		Buildings, excluding Land	Land, excluding Buildings	Total	
$156,455	$188,956	$1,669,755	$667,760	$2,337,515	$2,526,471
27,740	288,540	1,761,160	579,640	2,340,800	2,629,340
542,770	733,630	12,282,630	3,562,825	15,845,455	16,579,085
253,725	342,725	1,168,575	547,125	1,715,700	2,058,425
7,175	205,731	1,185,609	316,340	1,501,949	1,707,680
3,554,300	5,601,500	80,673,250	27,178,550	107,851,800	113,453,300
78,800	831,475	10,095,700	3,442,075	13,537,775	14,369,250
44,650	144,110	795,205	463,790	1,258,995	1,403,105
264,790	336,750	1,499,180	570,445	2,069,625	2,406,375
21,918	1,772,223	1,987,770	825,965	2,813,735	4,585,958
23,310	170,032	1,486,255	494,515	1,980,770	2,150,802
102,287	147,483	742,285	318,293	1,060,578	1,208,061
539,170	945,690	15,911,950	3,931,105	19,843,055	20,788,745
598,750	3,844,300	34,537,150	13,339,800	47,876,950	51,721,250
509,545	3,419,115	38,259,425	9,514,185	47,773,610	51,192,725
398,370	462,328	3,308,420	1,645,111	4,953,531	5,415,859
335,625	414,825	2,452,245	738,865	3,191,110	3,605,935
865,325	969,056	6,344,900	2,957,925	9,302,825	10,271,881
199,000	283,830	3,102,543	887,545	3,990,088	4,273,918
1,484,825	1,687,900	22,802,400	7,386,450	30,188,850	31,876,750
150,185	3,070,665	12,725,495	4,389,535	17,115,030	20,185,695
$29,289,695	$100,483,352	$900,152,025	$330,894,730	$1,231,046,755	$1,331,530,107
$881,100	$1,213,870	$7,492,760	$3,413,240	$10,906,000	$12,119,870
$8,325	$188,800	$1,193,925	$365,325	$1,559,250	$1,748,050
7,105	173,107	1,535,433	540,447	2,075,880	2,248,987
628,750	884,050	16,677,925	7,655,750	24,333,675	25,217,725
13,388,100	14,012,900	95,559,200	51,597,600	147,156,800	161,169,700
86,150	850,690	5,003,050	2,030,810	7,033,860	7,884,550
593,249	740,519	6,180,645	3,211,528	9,392,173	10,132,692
2,231,550	2,687,000	16,403,950	5,456,250	21,860,200	24,547,200
298,760	471,982	2,684,720	797,795	3,482,515	3,954,497
180,870	432,833	3,874,473	1,241,150	5,115,623	5,548,456
109,860	874,720	5,657,920	1,697,350	7,355,270	8,229,990
234,100	300,612	2,183,385	552,755	2,736,140	3,036,752
148,915	201,801	2,010,000	515,339	2,525,339	2,727,140
229,710	504,855	2,045,660	547,765	2,593,425	3,098,280
169,065	226,595	2,156,375	390,835	2,547,210	2,773,805

TABLE III.—AGGREGATES OF POLLS, PROPERTY

COUNTIES, CITIES AND TOWNS	Tax for City or Town, County and State Purposes including Overlayings				Rate of Total Tax per $1,000	Number of Horses Assessed
	On Personal Estate	On Real Estate	On Polls	Total		
MIDDLESEX—Con.						
North Reading	$7,180	$88,825	$1,500	$97,505	$38 00	21
Pepperell	8,137	66,010	1,736	75,883	28 20	90
Reading	24,943	538,745	6,094	569,782	34 00	41
Sherborn	8,191	41,005	656	49,852	23 90	99
Shirley	6,583	48,062	1,302	55,947	32 00	40
Somerville	248,146	4,777,835	60,400	5,086,381	44 30	3
Stoneham	29,933	487,360	6,222	523,515	36 00	38
Stow	4,539	39,658	738	44,935	31 50	69
Sudbury	9,765	60,019	1,062	70,846	29 00	129
Tewksbury	59,192	93,979	1,790	154,961	33 40	76
Townsend	5,713	66,553	1,236	73,502	33 60	89
Tyngsborough	6,902	49,635	798	57,335	46 80	34
Wakefield	34,234	718,318	9,708	762,260	36 20	28
Waltham	132,244	1,646,967	22,768	1,801,979	34 40	63
Watertown	119,669	1,672,076	21,148	1,812,893	35 00	32
Wayland	11,697	125,324	1,862	138,883	25 30	76
Westford	15,265	117,433	2,162	134,860	36 80	88
Weston	21,319	204,662	2,620	228,601	22 00	173
Wilmington	11,410	160,403	2,472	174,285	40 20	46
Winchester	47,261	845,288	7,554	900,103	28 00	37
Woburn	144,014	802,700	12,170	958,884	46 90	105
Totals	$3,577,682	$44,295,226	$552,708	$48,425,616	–	3,881
NANTUCKET						
Nantucket	$32,775	$294,461	$2,204	$329,440	$27 00	45
NORFOLK						
Avon	$7,174	$59,251	$1,362	$67,787	$38 00	13
Bellingham	6,508	78,053	1,720	86,281	37 60	57
Braintree	28,997	798,144	9,920	837,061	32 80	69
Brookline	329,303	3,458,184	26,760	3,814,247	23 50	49
Canton	31,986	264,473	3,660	300,119	37 60	55
Cohasset	20,957	265,800	2,012	288,769	28 30	55
Dedham	89,746	730,130	9,220	829,096	33 40	32
Dover	10,808	79,750	874	91,432	22 90	147
Foxborough	14,889	175,978	2,734	193,601	34 40	40
Franklin	26,941	226,543	4,406	257,890	30 80	139
Holbrook	12,415	113,002	2,004	127,421	41 30	25
Medfield	8,273	103,539	1,504	113,316	41 00	85
Medway	17,367	89,214	1,992	108,573	34 40	68
Millis	8,044	90,426	1,272	99,742	35 50	67

AND TAXES, AS ASSESSED JANUARY 1, 1937—Continued.

Number of Cows Assessed	Number of Sheep Assessed	Number of Neat Cattle other than Cows Assessed	Number of Swine Assessed	Number of Dwelling Houses Assessed	Number of Acres of Land Assessed	Number and Value of Fowl Assessed	
						Number	Value
201	3	4	90	1,129	7,413	15,507	$8,220
514	–	127	22	770	13,768	31,332	26,225
158	–	1	86	2,641	5,570	14,846	9,751
487	15	104	68	285	9,383	9,160	5,150
213	–	44	50	464	8,894	4,627	3,556
–	–	–	–	14,198	2,700	–	–
208	–	–	579	2,329	2,471	4,975	4,975
458	–	108	9	502	10,650	13,140	9,856
562	61	168	456	496	14,823	11,820	8,085
736	1	98	102	1,042	11,532	7,640	5,730
225	1	73	19	638	16,783	17,625	14,100
275	13	87	22	704	9,940	10,249	5,125
136	–	–	47	3,405	3,252	9,797	9,797
222	–	1	1,917	8,880	6,109	6,392	4,800
25	–	–	56	8,250	1,882	270	260
234	–	–	30	1,131	8,698	11,660	11,660
403	32	120	91	961	18,000	23,997	19,216
402	1	62	434	887	9,509	7,715	7,570
177	21	20	394	1,709	10,097	15,075	15,075
24	–	–	–	2,979	2,851	–	–
237	–	–	1,556	3,620	7,500	800	400
16,257	391	2,927	18,435	187,176	465,164	493,796	$392,411
288	75	39	5	2,029	23,034	1,969	$2,210
151	–	–	6	521	2,568	6,370	$5,800
442	3	13	40	778	10,855	17,327	18,571
111	–	–	2,475	4,109	8,414	4,448	3,125
31	–	3	14	6,480	3,137	1,200	1,200
162	10	5	615	1,499	10,283	750	500
207	–	53	10	1,054	5,124	1,445	1,445
91	20	–	300	3,407	5,080	–	–
100	–	90	308	415	8,407	4,413	3,327
238	–	24	57	1,237	11,934	9,440	7,543
526	8	92	137	1,485	16,887	48,067	33,647
163	–	–	365	852	4,038	8,005	6,417
159	5	60	218	509	8,062	7,147	5,360
471	4	74	101	803	7,012	11,174	8,250
250	3	60	8	501	6,925	13,530	10,148

TABLE III.—AGGREGATES OF POLLS, PROPERTY

COUNTIES CITIES AND TOWNS	Number of Persons, Partnerships and Corporations Assessed			Number of Male Polls Assessed	Value of Assessed Stock in Trade	Value of Assessed Live Stock	Value of Assessed Machinery
	On Real Estate	On Personal Estate	Total				
NORFOLK—Con.							
Milton	4,319	443	4,762	5,445	$31,250	$41,250	$75,200
Needham	3,889	289	4,178	3,638	84,125	9,510	313,215
Norfolk	545	132	677	415	202,600	19,628	7,080
Norwood	2,871	428	3,299	4,881	132,650	18,650	621,550
Plainville	510	97	607	453	14,371	15,576	190,860
Quincy	18,350	2,409	20,759	22,826	1,060,225	8,525	3,521,700
Randolph	2,629	116	2,745	2,059	38,850	31,325	568,300
Sharon	1,250	227	1,284	1,091	12,050	25,410	2,000
Stoughton	2,443	367	2,810	2,557	97,970	45,467	561,175
Walpole	1,781	386	2,167	2,213	72,710	39,979	705,580
Wellesley	3,710	926	4,636	3,635	123,500	10,250	41,350
Westwood	950	129	1,079	902	19,968	37,445	9,900
Weymouth	8,459	905	9,364	6,740	128,544	36,363	8,903,711
Wrentham	834	276	1,110	736	16,325	28,440	255,653
Totals	77,453	18,524	95,795	92,311	$2,816,114	$802,782	$18,797,289
PLYMOUTH							
Abington	1,622	182	1,804	1,712	$60,870	$26,039	$49,835
Bridgewater	1,553	333	1,657	2,028	46,450	69,371	38,515
Brockton	10,397	2,336	12,733	19,226	1,009,550	32,650	2,395,650
Carver	673	157	830	517	26,150	7,220	76,325
Duxbury	1,537	67	1,604	708	28,735	15,592	4,392
East Bridgewater	1,382	38	1,420	1,123	30,885	84,631	871,315
Halifax	621	14	635	272	1,550	23,845	5,050
Hanover	775	149	924	849	53,125	41,385	222,460
Hanson	1,245	387	1,632	699	12,375	31,080	5,850
Hingham	2,313	527	2,840	2,103	66,615	34,435	92,975
Hull	3,817	2,043	3,867	851	24,155	450	50,915
Kingston	1,272	408	1,680	858	47,050	13,250	26,222
Lakeville	745	299	1,044	464	5,165	35,835	4,540
Marion	837	366	929	566	33,509	11,350	235,753
Marshfield	3,201	130	3,331	771	32,700	19,550	204,950
Mattapoisett	971	450	1,421	484	25,290	18,437	31,349
Middleborough	2,426	585	2,664	2,637	198,120	80,950	57,895
Norwell	859	14	873	523	21,140	27,080	11,000
Pembroke	1,248	484	1,732	494	31,490	20,860	16,700
Plymouth	3,945	444	4,389	4,118	192,400	32,650	844,425
Plympton	349	81	430	159	8,050	15,180	9,650
Rochester	461	177	638	384	5,190	31,378	8,020
Rockland	1,907	301	2,208	2,334	165,460	13,250	32,205

AND TAXES, AS ASSESSED JANUARY 1, 1937—Continued.

Value of all other Assessed Tangible Personal Property	Total Value of Assessed Tangible Personal Estate	Value of Assessed Real Estate			Total Valuation of Assessed Estate January 1, 1937
		Buildings, excluding Land	Land, excluding Buildings	Total	
$3,351,990	$3,499,690	$26,340,550	$8,993,700	$35,334,250	$38,833,940
938,860	1,345,710	16,212,175	5,636,125	21,848,300	23,194,010
25,860	255,168	966,080	282,131	1,248,211	1,503,379
211,700	984,550	16,162,840	5,439,720	21,602,560	22,587,110
800	221,607	930,725	293,840	1,224,565	1,446,172
4,720,100	9,310,550	78,795,350	34,584,675	113,380,025	122,690,575
1,000	639,475	4,090,850	1,268,600	5,359,450	5,998,925
549,200	588,660	4,222,815	1,200,065	5,422,880	6,011,540
77,525	782,137	5,791,083	1,741,185	7,532,268	8,314,405
656,610	1,474,879	8,639,899	1,549,842	10,189,741	11,664,620
2,212,575	2,387,675	29,880,775	9,122,810	39,003,585	41,391,260
779,786	847,099	3,428,225	1,118,229	4,546,454	5,393,553
1,251,396	10,320,014	30,655,493	5,816,330	36,471,823	46,791,837
60,935	361,353	2,632,160	606,730	3,238,890	3,600,243
$33,152,846	$55,569,031	$391,915,681	$154,254,681	$546,170,362	$601,739,393
$383,777	$520,521	$3,884,610	$1,032,160	$4,916,770	$5,437,291
356,472	510,808	3,380,205	1,144,440	4,524,645	5,035,453
4,557,550	7,995,400	46,411,100	20,114,500	66,525,600	74,521,000
125,905	235,600	770,265	1,803,965	2,574,230	2,809,830
238,414	287,133	5,149,007	1,758,902	6,907,909	7,195,042
27,900	1,014,731	2,610,899	705,980	3,316,879	4,331,610
89,865	120,310	802,910	527,290	1,330,200	1,450,510
11,450	328,420	2,316,514	691,886	3,008,400	3,336,820
168,190	217,495	1,850,180	598,214	2,448,394	2,665,889
994,200	1,188,225	10,402,825	3,754,315	14,157,140	15,345,365
1,244,370	1,319,890	11,312,870	5,027,365	16,340,235	17,660,125
76,920	163,442	3,265,990	930,585	4,196,575	4,360,017
45,880	91,420	839,910	481,680	1,321,590	1,413,010
459,210	739,822	2,713,650	1,959,702	4,673,352	5,413,174
3,900	261,100	5,338,700	1,981,075	7,319,775	7,580,875
318,330	393,406	1,830,795	1,267,145	3,097,940	3,491,346
255,185	592,150	4,938,645	2,351,965	7,290,610	7,882,760
128,025	187,245	1,500,440	395,615	1,896,055	2,083,300
190,020	259,070	1,597,805	791,695	2,389,500	2,648,570
506,675	1,576,150	13,232,175	6,557,975	19,790,150	21,366,300
24,400	57,280	381,510	272,965	654,475	711,755
56,953	101,541	417,180	606,378	1,023,558	1,125,099
441,096	652,011	5,665,615	1,538,975	7,204,590	7,856,601

TABLE III.—AGGREGATES OF POLLS, PROPERTY

COUNTIES, CITIES AND TOWNS	Tax for City or Town, County and State Purposes including Overlayings				Rate of Total Tax per $1,000	Number of Horses Assessed
	On Personal Estate	On Real Estate	On Polls	Total		
NORFOLK—Con.						
Milton	$95,191	$961,092	$10,890	$1,067,173	$27 20	196
Needham	40,102	651,085	7,276	698,463	29 80	31
Norfolk	7,655	37,446	830	45,931	30 00	19
Norwood	31,505	691,282	9,762	732,549	32 00	25
Plainville	6,426	35,513	906	42,845	29 00	26
Quincy	310,973	3,786,899	45,652	4,143,524	33 40	36
Randolph	28,393	237,959	4,118	270,470	44 40	47
Sharon	19,779	182,208	2,182	204,169	33 60	29
Stoughton	27,844	268,148	5,114	301,106	35 60	48
Walpole	43,509	300,599	4,426	348,534	29 50	78
Wellesley	59,214	967,289	7,270	1,033,773	24 80	42
Westwood	24,566	131,847	1,804	158,217	29 00	135
Weymouth	263,161	930,040	13,480	1,206,681	25 50	52
Wrentham	9,973	89,393	1,472	100,838	27 60	31
Totals	$1,581,699	$15,803,287	$184,622	$17,569,608	–	1,696
PLYMOUTH						
Abington	$22,174	$209,456	$3,424	$235,054	$42 60	41
Bridgewater	22,935	203,157	4,056	230,148	44 90	97
Brockton	291,032	2,421,532	38,452	2,751,016	36 40	101
Carver	4,947	54,060	1,034	60,041	21 00	14
Duxbury	6,460	155,430	1,416	163,306	22 50	45
East Bridgewater	36,124	118,081	2,246	156,451	35 60	79
Halifax	3,850	42,566	544	46,960	32 00	27
Hanover	12,874	117,929	1,698	132,501	39 20	54
Hanson	8,786	98,915	1,398	109,099	40 40	19
Hingham	30,597	364,552	4,206	399,355	25 75	94
Hull	41,578	514,716	1,702	557,996	31 50	2
Kingston	3,497	89,807	1,716	95,020	21 40	23
Lakeville	2,652	38,326	928	41,906	29 00	69
Marion	15,832	100,010	1,132	116,974	21 40	18
Marshfield	7,415	207,881	1,542	216,838	28 40	43
Mattapoisett	10,624	83,645	968	95,237	27 00	67
Middleborough	23,686	291,624	5,274	320,584	40 00	122
Norwell	7,302	73,946	1,046	82,294	39 00	64
Pembroke	8,808	81,243	988	91,039	34 00	43
Plymouth	46,654	585,788	8,236	640,678	29 60	73
Plympton	1,925	21,990	318	24,233	33 60	12
Rochester	3,046	30,706	768	34,520	30 00	67
Rockland	24,776	273,774	4,668	303,218	38 00	20

AND TAXES, AS ASSESSED JANUARY 1, 1937—Continued.

Number of Cows Assessed	Number of Sheep Assessed	Number of Neat Cattle other than Cows Assessed	Number of Swine Assessed	Number of Dwelling Houses Assessed	Number of Acres of Land Assessed	Number and Value of Fowl Assessed	
						Number	Value
275	–	6	22	4,273	6,218	1,545	$1,500
71	–	–	136	2,857	7,576	2,560	2,165
150	–	45	–	379	8,038	13,716	10,230
207	–	40	20	2,583	5,091	3,190	2,650
188	–	37	75	412	6,360	5,715	2,858
79	–	–	60	18,060	6,000	–	–
191	–	2	1,400	1,915	5,850	8,175	4,088
201	2	108	12	1,077	14,240	6,632	3,185
223	–	10	103	1,988	9,525	32,355	25,884
469	5	11	5	1,604	11,373	12,066	11,029
63	–	–	3	3,392	6,727	225	150
336	11	27	399	765	6,787	4,185	2,970
309	46	7	41	7,432	8,944	15,425	15,463
179	15	41	33	913	11,187	19,148	14,361
6,043	132	808	6,963	71,300	222,642	258,253	$201,866
217	–	22	374	1,321	5,960	9,810	$7,864
642	–	2	60	1,424	14,906	29,781	29,781
395	8	3	80	10,323	13,741	12,405	5,815
79	–	15	–	499	19,314	2,759	2,055
105	8	18	9	1,419	14,342	7,640	5,997
949	6	85	27	979	10,066	18,445	18,445
219	5	55	12	497	9,313	19,273	19,273
262	–	21	3	812	9,148	13,913	13,975
126	22	43	110	1,005	8,629	20,324	20,435
393	–	106	–	2,339	11,900	6,861	6,560
5	–	–	–	3,064	1,100	–	–
338	–	30	2	1,081	10,921	2,752	1,376
179	4	75	40	659	17,030	26,556	20,809
80	–	17	10	827	8,490	2,865	2,915
111	–	68	3	2,233	15,900	9,025	9,025
241	25	5	–	985	9,652	670	863
836	24	99	–	2,147	38,227	45,610	27,405
112	4	19	26	640	12,672	23,471	19,010
136	16	11	100	978	12,836	8,970	8,970
268	18	11	76	4,158	48,000	4,625	4,750
120	–	24	2	219	8,748	4,725	4,765
344	57	74	35	429	19,140	14,683	7,439
82	–	1	34	1,875	5,841	6,370	6,640

TABLE III.—AGGREGATES OF POLLS, PROPERTY

COUNTIES CITIES AND TOWNS	Number of Persons, Partnerships and Corporations Assessed			Number of Male Polls Assessed	Value of Assessed Stock in Trade	Value of Assessed Live Stock	Value of Assessed Machinery
	On Real Estate	On Personal Estate	Total				
PLYMOUTH —Continued							
Scituate	2,792	170	2,962	1,284	$64,245	$17,045	$30,226
Wareham	4,359	318	4,677	2,224	112,190	13,570	61,345
West Bridgewater	987	178	1,076	993	11,110	59,180	286,916
Whitman	1,860	275	2,135	2,317	133,815	32,535	385,945
Totals	54,154	10,913	62,135	50,698	$2,447,384	$808,798	$6,060,423
SUFFOLK							
Boston	86,272	18,667	104,939	236,885	$28,260,600	$64,800	$88,793,500
Chelsea	6,073	1,069	7,142	12,438	952,700	10,150	2,668,200
Revere	9,996	605	10,601	10,163	103,625	7,550	339,050
Winthrop	3,270	341	3,611	5,304	120,900	50	685,750
Totals	105,611	20,682	126,293	264,790	$29,437,825	$82,550	$92,486,500
WORCESTER							
Ashburnham	860	51	911	640	$16,500	$23,985	$61,950
Athol	2,110	375	2,485	3,306	211,550	35,155	200,895
Auburn	1,248	63	1,311	1,910	9,850	27,945	419,390
Barre	577	235	812	1,067	27,425	64,573	141,080
Berlin	329	115	352	312	22,400	56,775	68,850
Blackstone	743	136	879	1,272	23,392	26,735	10,400
Bolton	326	135	368	235	7,520	31,996	5,095
Boylston	438	79	517	337	1,031	25,700	78,300
Brookfield	437	27	464	379	11,700	31,685	3,550
Charlton	1,082	39	1,121	719	9,030	81,770	41,000
Clinton	1,909	242	2,151	3,743	137,450	6,205	388,900
Dana	41	37	78	73	3,400	4,470	400
Douglas	521	21	542	715	25,425	15,330	5,140
Dudley	802	86	888	1,344	27,755	50,475	169,575
East Brookfield	353	75	428	293	10,450	18,950	67,820
Fitchburg	5,865	1,460	7,325	12,474	1,732,375	49,435	4,923,450
Gardner	3,096	546	3,642	6,071	251,185	31,487	851,394
Grafton	1,213	221	1,434	1,782	26,100	47,185	30,940
Hardwick	383	183	566	722	19,025	81,391	8,125
Harvard	364	234	598	336	26,520	65,816	68,585
Holden	1,358	208	1,566	1,192	8,875	32,272	22,520
Hopedale	299	335	634	966	8,100	8,149	188,400
Hubbardston	451	161	612	344	8,100	47,535	45,400
Lancaster	876	154	1,030	717	26,225	45,562	17,400
Leicester	1,617	203	1,820	1,334	18,275	48,500	154,100
Leominster	4,595	627	5,222	6,401	289,010	54,805	731,200

AND TAXES, AS ASSESSED JANUARY 1, 1937—Continued.

Value of all other Assessed Tangible Personal Property	Total Value of Assessed Tangible Personal Estate	Value of Assessed Real Estate			Total Valuation of Assessed Estate January 1, 1937
		Buildings, excluding Land	Land, excluding Buildings	Total	
$860,035	$971,551	$8,555,395	$3,273,365	$11,828,760	$12,800,311
1,099,555	1,286,660	7,632,765	4,218,660	11,851,425	13,138,085
3,775	360,981	2,081,510	686,559	2,768,069	3,129,050
50,800	603,095	5,506,400	1,535,600	7,042,000	7,645,095
$12,718,852	$22,035,457	$154,389,870	$66,008,956	$220,398,826	$242,434,283
$3,020,700	$120,139,600	$742,243,200	$728,161,900	$1,470,405,100	$1,590,544,700
4,000	3,635,050	31,113,850	10,707,400	41,821,250	45,456,300
2,050,675	2,500,900	25,884,850	12,898,650	38,783,500	41,284,400
58,250	864,950	17,882,200	5,896,400	23,778,600	24,643,550
$5,133,625	$127,140,500	$817,124,100	$757,664,350	$1,574,788,450	$1,701,928,950
$6,310	$108,745	$1,012,960	$403,825	$1,416,785	$1,525,530
189,645	637,245	6,720,466	2,050,384	8,770,850	9,408,095
18,600	475,785	4,637,350	790,635	5,427,985	5,903,770
102,718	335,796	1,398,485	589,670	1,988,155	2,323,951
32,350	180,375	665,425	236,405	901,830	1,082,205
91,380	151,907	1,535,280	631,825	2,167,105	2,319,012
48,585	93,196	670,120	312,010	982,130	1,075,326
1,730	106,761	598,540	247,902	846,442	953,203
132,950	179,885	732,400	239,500	971,900	1,151,785
75,040	206,840	913,940	610,990	1,524,930	1,731,770
32,025	564,580	7,476,100	2,730,147	10,206,247	10,770,827
32,556	40,826	215,005	108,097	323,102	363,928
113,850	159,745	1,015,475	378,646	1,394,121	1,553,866
13,865	261,670	1,753,440	492,015	2,245,455	2,507,125
63,650	160,870	599,620	246,660	846,280	1,007,150
937,240	7,642,500	28,672,925	11,569,500	40,242,425	47,884,925
227,950	1,362,016	14,514,951	4,912,855	19,427,806	20,789,822
465,525	569,750	2,726,635	620,415	3,347,050	3,916,800
68,800	177,341	1,188,900	448,615	1,637,515	1,814,856
106,351	267,272	1,184,377	722,601	1,906,978	2,174,250
106,776	170,443	2,224,365	783,218	3,007,583	3,178,026
123,362	328,011	2,228,080	349,735	2,577,815	2,905,826
5,855	106,890	375,215	325,980	701,195	808,085
148,543	237,730	1,955,160	575,385	2,530,545	2,768,275
112,350	333,225	2,083,500	714,675	2,798,175	3,131,400
669,400	1,744,415	15,040,735	4,391,300	19,432,035	21,176,450

TABLE III.—AGGREGATES OF POLLS, PROPERTY

COUNTIES, CITIES AND TOWNS	Tax for City or Town, County and State Purposes including Overlayings				Rate of Total Tax per $1,000	Number of Horses Assessed
	On Personal Estate	On Real Estate	On Polls	Total		
PLYMOUTH—Con.						
Scituate	$32,644	$397,446	$2,568	$432,658	$33 60	62
Wareham	32,168	296,288	4,448	332,904	25 00	23
West Bridgewater	11,551	88,578	1,986	102,115	32 00	80
Whitman	21,410	249,994	4,634	276,038	35 50	34
Totals	$735,347	$7,211,440	$101,396	$8,048,183	–	1,393
SUFFOLK						
Boston	$4,649,402	$56,904,677	$473,770	$62,027,849	$38 70	720
Chelsea	159,215	1,831,770	24,876	2,015,861	43 80	75
Revere	104,537	1,621,150	20,326	1,746,013	41 80	19
Winthrop	24,218	665,801	10,608	700,627	28 00	1
Totals	$4,937,372	$61,023,398	$529,580	$66,490,350	–	815
WORCESTER						
Ashburnham	$4,285	$55,822	$1,280	$61,387	$39 40	65
Athol	23,450	322,767	6,612	352,829	36 80	92
Auburn	16,557	188,894	3,820	209,271	34 80	100
Barre	11,753	69,585	2,134	83,472	35 00	182
Berlin	6,674	33,367	624	40,665	37 00	74
Blackstone	7,261	103,588	2,544	113,393	47 80	36
Bolton	2,795	29,464	470	32,729	30 00	88
Boylston	4,484	35,550	674	40,708	42 00	40
Brookfield	6,296	34,016	758	41,070	35 00	67
Charlton	7,446	54,897	1,438	63,781	36 00	188
Clinton	22,922	414,376	7,486	444,784	40 60	23
Dana	1,237	9,790	146	11,173	30 30	11
Douglas	5,591	48,794	1,430	55,815	35 00	71
Dudley	12,429	106,660	2,688	121,777	47 50	121
East Brookfield	5,115	26,912	586	32,613	31 80	47
Fitchburg	290,415	1,529,212	24,948	1,844,575	38 00	145
Gardner	44,674	637,232	12,142	694,048	32 80	43
Grafton	27,205	159,822	3,564	190,591	47 75	103
Hardwick	8,867	81,875	1,444	92,186	50 00	172
Harvard	6,307	45,005	672	51,984	23 60	107
Holden	6,988	123,311	2,384	132,683	41 00	86
Hopedale	9,022	70,890	1,932	81,844	27 50	10
Hubbardston	3,933	25,804	688	30,425	36 80	95
Lancaster	9,034	96,160	1,434	106,628	38 00	74
Leicester	15,995	134,312	2,668	152,975	48 00	96
Leominster	64,543	718,989	12,802	796,334	37 00	119

AND TAXES, AS ASSESSED JANUARY 1, 1937—Continued.

Number of Cows Assessed	Number of Sheep Assessed	Number of Neat Cattle other than Cows Assessed	Number of Swine Assessed	Number of Dwelling Houses Assessed	Number of Acres of Land Assessed	Number and Value of Fowl Assessed	
						Number	Value
84	2	37	3	2,698	9,696	8,313	$7,325
136	–	6	17	4,030	20,202	3,170	3,075
677	15	57	12	845	9,122	16,355	16,255
335	–	10	49	1,784	4,050	8,175	6,675
7,471	214	914	1,164	49,270	368,946	327,546	$277,497
–	–	–	–	89,315	19,640	–	–
54	–	–	–	4,567	1,441	–	–
1	–	–	575	6,414	2,975	–	–
–	–	–	–	3,501	698	–	–
55	–	–	575	103,797	24,754	–	–
268	9	86	12	830	21,111	7,235	$5,427
373	19	43	81	2,132	18,978	4,718	4,718
316	14	94	122	1,490	9,459	5,700	2,850
1,222	10	445	69	665	25,608	10,040	3,787
451	16	115	85	278	7,464	10,811	8,935
369	–	–	200	769	6,238	2,525	2,525
367	–	96	185	226	12,029	6,613	4,886
334	–	52	194	325	7,741	3,265	3,265
347	–	134	–	469	9,157	2,310	2,035
1,072	105	364	68	705	27,061	8,264	8,610
93	–	–	23	2,053	3,989	–	–
22	–	9	2	112	4,119	3,622	1,925
212	10	7	9	507	17,504	4,406	2,392
714	45	292	33	695	12,649	4,780	2,615
151	–	37	13	205	5,889	9,280	7,424
543	–	132	111	6,128	15,050	7,747	4,400
315	2	4	449	2,873	10,484	4,094	3,071
767	50	491	402	1,742	12,500	9,301	6,972
1,279	15	305	66	425	25,017	8,991	7,821
656	–	136	44	350	13,952	11,480	11,480
516	–	116	11	926	21,004	11,168	670
86	–	21	5	584	2,892	3,875	2,906
478	–	151	–	378	22,569	18,305	13,728
596	14	143	126	707	15,017	9,530	4,765
644	2	123	194	1,044	14,599	5,275	3,930
738	14	113	70	3,727	13,929	7,011	7,040

TABLE III.—AGGREGATES OF POLLS, PROPERTY

COUNTIES CITIES AND TOWNS	Number of Persons, Partnerships and Corporations Assessed			Number of Male Polls Assessed	Value of Assessed Stock in Trade	Value of Assessed Live Stock	Value of Assessed Machinery
	On Real Estate	On Personal Estate	Total				
WORCESTER —Continued							
Lunenburg	848	186	1,034	663	$4,350	$45,095	$133,825
Mendon	494	107	601	397	4,700	44,030	78,500
Milford	2,378	561	2,939	4,503	237,080	17,065	1,075,530
Millbury	1,325	175	1,500	2,056	44,450	46,235	751,170
Millville	342	55	352	519	6,200	7,825	34,555
New Braintree	145	90	235	160	1,950	106,105	–
North Brookfield	747	231	978	899	167,966	96,291	21,455
Northborough	630	262	892	672	33,675	49,330	30,835
Northbridge	865	244	1,109	3,195	70,235	23,906	24,285
Oakham	204	17	221	140	1,250	36,899	105,510
Oxford	924	232	1,156	1,285	22,515	50,428	17,220
Paxton	418	83	501	256	1,165	33,950	30,548
Petersham	312	178	490	213	7,487	28,396	83,600
Phillipston	290	21	311	122	2,375	12,240	–
Princeton	388	235	623	231	18,427	29,635	23,290
Royalston	348	120	468	254	28,250	35,922	8,260
Rutland	763	37	800	500	11,315	41,080	6,165
Shrewsbury	2,376	276	2,652	2,141	23,895	46,524	25,900
Southborough	533	111	564	610	13,150	50,633	400,440
Southbridge	1,865	471	2,336	4,947	510,275	23,610	792,135
Spencer	1,470	403	1,873	1,960	137,295	106,114	101,032
Sterling	525	207	550	492	15,680	103,240	138,550
Sturbridge	716	66	782	649	7,100	27,180	1,850
Sutton	717	32	759	707	12,375	59,247	16,600
Templeton	956	346	1,041	1,249	47,425	29,077	12,485
Upton	731	95	826	610	21,365	15,524	5,230
Uxbridge	988	248	1,236	1,852	100,820	55,635	1,059,345
Warren	690	221	911	1,110	44,175	66,695	73,625
Webster	2,022	514	2,536	4,126	137,340	6,735	550,028
West Boylston	595	33	628	599	4,250	28,570	28,450
West Brookfield	692	38	730	371	17,535	44,902	117,538
Westborough	1,001	215	1,216	1,318	80,966	66,814	275,659
Westminster	725	15	740	524	15,425	43,855	118,510
Winchendon	1,265	263	1,406	1,931	79,875	28,935	179,805
Worcester	23,549	5,307	28,856	56,775	3,047,200	35,750	13,271,350
Totals	84,730	17,743	101,608	146,720	$7,938,204	$2,557,358	$28,297,139

AND TAXES, AS ASSESSED JANUARY 1, 1937—Continued.

Value of all other Assessed Tangible Personal Property	Total Value of Assessed Tangible Personal Estate	Value of Assessed Real Estate			Total Valuation of Assessed Estate January 1, 1937
		Buildings, excluding Land	Land, excluding Buildings	Total	
$17,280	$200,550	$1,321,335	$765,145	$2,086,480	$2,287,030
14,100	141,330	874,130	328,400	1,202,530	1,343,860
248,495	1,578,170	10,167,215	2,692,035	12,859,250	14,437,420
329,657	1,171,512	3,142,256	749,555	3,891,811	5,063,323
9,527	58,107	755,834	241,187	997,021	1,055,128
44,275	152,330	160,130	255,530	415,660	567,990
43,578	329,290	1,430,095	506,752	1,936,847	2,266,137
185,490	299,330	1,246,560	528.035	1,774,595	2,073,925
401,627	520,053	5,341,238	753,672	6,094,910	6,614,963
3,915	147,574	164,020	145,100	309,120	456,694
156,491	246,654	1,763,900	737,521	2,501,421	2,748,075
3,695	69,358	605,915	293,169	899,084	968,442
102,185	221,668	785,252	439,461	1,224,713	1,446,381
30,650	45,265	153,870	182,290	336,160	381,425
68,900	140,252	723,070	342,585	1,065,655	1,205,907
124,350	196,782	289,300	335,200	624,500	821,282
170,904	229,464	768,766	348,016	1,116,782	1,346,246
617,605	713,924	5,803,605	1,738,405	7,542,010	8,255,934
99,400	563,623	1,773,390	638,010	2,411,400	2,975,023
601,195	1,927,215	7,509,650	2,416,240	9,925,890	11,853,105
454,789	799,230	2,737,145	1,039,100	3,776,245	4,575,475
15,680	273,150	1,135,075	454,595	1,589,670	1,862,820
78,775	114,905	801,050	413,275	1,214,325	1,329,230
176,594	264,816	909,330	554,705	1,464,035	1,728,851
76,345	165,332	1,758,406	698,490	2,456,896	2,622,228
154,235	196,354	820,419	265,996	1,086,415	1,282,769
32,000	1,247,800	4,449,430	1,058,330	5,507,760	6,755,560
201,380	385,875	1,178,950	461,580	1,640,530	2,026,405
147,585	841,688	6,621,651	2,425,124	9,046,775	9,888,463
211,760	273,030	1,525,860	435,295	1,961,155	2,234,185
27,129	207,104	761,605	380,793	1,142,398	1,349,502
378,425	801,864	2,971,795	854,226	3,826,021	4,627,885
84,100	261,890	941,420	383,570	1,324,990	1,586,880
110,520	399,135	3,114,170	1,346,040	4,460,210	4,859,345
1,703,150	18,057,450	184,906,750	69,089,750	253,996,500	272,053,950
$11,053,192	$49,845,893	$361,552,036	$129,780,167	$491,332,203	$541,178,096

TABLE III.—AGGREGATES OF POLLS, PROPERTY AND TAXES

COUNTIES, CITIES AND TOWNS	Tax for City or Town, County and State Purposes including Overlayings				Rate of Total Tax per $1,000	Number of Horses Assessed
	On Personal Estate	On Real Estate	On Polls	Total		
WORCESTER—Con.						
Lunenburg	$6,698	$69,689	$1,326	$77,713	$33 40	127
Mendon	3,533	30,063	794	34,390	25 00	66
Milford	57,761	470,648	9,006	537,415	36 60	37
Millbury	45,689	151,780	4,112	201,581	39 00	68
Millville	2,336	40,080	1,038	43,454	40 20	18
New Braintree	3,656	9,975	320	13,951	24 00	140
North Brookfield	11,525	67,789	1,798	81,112	35 00	141
Northborough	11,255	66,724	1,344	79,323	37 60	83
Northbridge	18,722	219,416	6,390	244,528	36 00	44
Oakham	5,165	10,819	280	16,264	35 00	70
Oxford	10,384	105,309	2,570	118,263	42 10	134
Paxton	2,705	35,064	512	38,281	39 00	71
Petersham	3,990	22,044	426	26,460	18 00	73
Phillipston	1,756	13,043	244	15,043	38 80	27
Princeton	4,432	33,674	462	38,568	31 60	93
Royalston	7,360	23,356	508	31,224	37 40	73
Rutland	6,929	33,727	1,000	41,656	30 20	97
Shrewsbury	27,129	286,596	4,282	318,007	38 00	91
Southborough	19,896	85,122	1,220	106,238	35 30	60
Southbridge	66,875	344,430	9,894	421,199	34 70	80
Spencer	30,371	143,494	3,920	177,785	38 00	164
Sterling	11,472	66,766	984	79,222	42 00	135
Sturbridge	4,366	46,144	1,298	51,808	38 00	87
Sutton	10,222	56,511	1,414	68,147	38 60	150
Templeton	6,448	95,819	2,498	104,765	39 00	69
Upton	8,757	48,454	1,220	58,431	44 60	45
Uxbridge	39,181	172,943	3,704	215,828	31 40	111
Warren	18,522	78,745	2,220	99,487	48 00	143
Webster	38,717	416,152	8,252	463,121	46 00	34
West Boylston	8,846	63,541	1,198	73,585	32 40	88
West Brookfield	8,284	45,696	742	54,722	40 00	98
Westborough	28,065	133,910	2,636	164,611	35 00	118
Westminster	9,689	49,024	1,048	59,761	37 00	90
Winchendon	17,562	196,249	3,862	217,673	44 00	78
Worcester	671,737	9,448,669	113,550	10,233,956	37 20	168
Totals	$1,855,313	$18,338,559	$293,440	$20,487,312	–	5,426

AS ASSESSED JANUARY 1, 1937—Concluded.

Number of Cows Assessed	Number of Sheep Assessed	Number of Neat Cattle other than Cows Assessed	Number of Swine Assessed	Number of Dwelling Houses Assessed	Number of Acres of Land Assessed	Number and Value of Fowl Assessed	
						Number	Value
778	2	154	8	696	16,290	7,479	$5,635
536	–	72	11	410	10,843	5,280	5,280
169	6	14	63	3,796	8,320	5,275	5,275
496	–	147	–	1,395	9,246	5,547	4,160
99	–	10	–	357	2,652	1,070	935
1,318	10	370	44	101	12,831	8,330	8,450
905	1	283	30	726	13,196	22,515	19,138
558	115	115	81	626	10,835	14,135	11,308
419	–	58	77	1,243	9,558	4,725	2,835
440	44	357	23	162	11,446	5,155	5,170
636	21	191	26	908	16,426	4,449	3,559
450	8	84	50	227	8,830	9,205	7,175
295	15	129	25	278	20,264	4,819	4,841
97	7	31	4	202	14,136	6,228	6,225
338	11	127	13	324	20,201	4,455	4,455
238	31	99	26	261	25,720	7,320	9,124
527	–	136	32	514	17,790	7,721	7,721
638	–	190	101	2,028	12,329	11,165	6,699
619	15	142	4	502	7,040	5,460	4,368
216	13	115	31	1,946	12,328	5,545	4,225
881	–	414	19	1,367	20,152	28,980	21,964
1,125	21	241	199	537	18,859	10,135	10,135
324	52	94	31	486	23,230	3,972	3,140
938	38	235	264	616	22,424	7,913	5,152
377	50	103	13	856	15,510	2,240	1,346
168	10	51	2	538	12,149	5,364	2,143
664	19	36	87	1,090	17,782	7,443	6,000
1,030	1	318	30	723	16,520	4,937	5,215
65	–	31	5	1,696	7,347	2,100	1,050
393	5	107	187	492	6,020	4,222	3,100
492	46	234	6	531	12,214	7,303	6,993
645	16	179	462	908	11,442	16,585	15,020
560	8	123	353	660	19,385	9,356	4,720
338	–	66	80	1,305	24,074	5,070	2,535
153	14	–	30	23,564	24,634	2,468	2,450
30,854	904	8,565	4,991	82,416	868,032	444,312	$345,718

Table IV. — Aggregates of Polls, Property and Taxes

COUNTIES	Number of Persons, Partnerships and Corporations Assessed			Number of Male Polls Assessed	Value of Assessed Stock in Trade	Value of Assessed Live Stock	Value of Assessed Machinery
	On Real Estate	On Personal Estate	Total				
Barnstable	22,158	6,886	29,048	11,546	$733,876	$142,201	$877,848
Berkshire	24,099	5,949	29,449	36,686	2,009,583	1,106,485	4,330,289
Bristol	63,318	15,139	78,038	107,373	3,960,673	1,608,871	21,605,242
Dukes County	4,182	696	4,829	1,651	163,692	46,009	698,556
Essex	96,606	19,678	115,910	147,415	6,298,100	1,026,391	26,820,141
Franklin	12,532	3,094	15,076	14,876	819,885	977,154	5,811,632
Hampden	50,259	13,418	63,689	98,536	4,192,530	735,865	16,745,792
Hampshire	15,330	3,278	18,489	20,119	973,950	994,599	3,104,533
Middlesex	169,997	33,961	203,593	276,354	9,630,931	1,994,259	59,568,467
Nantucket	2,409	112	2,521	1,102	86,630	24,400	221,740
Norfolk	77,453	18,524	95,795	92,311	2,816,114	802,782	18,797,289
Plymouth	54,154	10,913	62,135	50,698	2,447,384	808,798	6,060,423
Suffolk	105,611	20,682	126,293	264,790	29,437,825	82,550	92,486,500
Worcester	84,730	17,743	101,608	146,720	7,938,204	2,557,358	28,297,139
State	782,838	170,073	946,473	1,270,177	71,509,377	12,907,722	285,425,591

Table IV. — Aggregates of Polls, Property and Taxes

COUNTIES	Tax for City or Town, County and State Purposes, including Overlayings				Number of Horses Assessed
	On Personal Estate	On Real Estate	On Polls	Total	
Barnstable	$229,687	$2,413,297	$23,092	$2,666,076	278
Berkshire	481,167	4,136,755	73,372	4,691,294	2,960
Bristol	1,393,821	11,328,545	214,746	12,937,112	2,645
Dukes County	52,862	390,011	3,302	446,175	123
Essex	1,840,129	19,823,758	294,830	21,958,717	2,455
Franklin	279,524	1,713,379	29,752	2,022,655	2,392
Hampden	1,178,439	14,787,455	197,072	16,162,966	2,113
Hampshire	257,159	2,191,875	40,238	2,489,272	2,624
Middlesex	3,577,682	44,295,226	552,708	48,425,616	3,881
Nantucket	32,775	294,461	2,204	329,440	45
Norfolk	1,581,699	15,803,287	184,622	17,569,608	1,696
Plymouth	735,347	7,211,440	101,396	8,048,183	1,393
Suffolk	4,937,372	61,023,398	529,580	66,490,350	815
Worcester	1,855,313	18,338,559	293,440	20,487,312	5,426
State	$18,432,976	$203,751,446	$2,540,354	$224,724,776	28,846

AS ASSESSED JANUARY 1, 1937 — RECAPITULATION.

Value of all other Assessed Tangible Personal Property	Total Value of Assessed Tangible Personal Estate	Value of Assessed Real Estate			Total Valuation of Assessed Estate January 1, 1937
		Buildings, excluding Land	Land, excluding Buildings	Total	
$6,697,411	$8,451,336	$59,140,532	$29,121,771	$88,262,303	$96,713,639
7,062,148	14,508,505	87,798,192	36,384,143	124,182,335	138,690,840
11,498,532	38,673,318	217,740,397	82,948,203	300,688,600	339,361,918
1,103,418	2,011,675	10,212,984	5,062,151	15,275,135	17,286,810
18,844,346	52,988,978	394,955,619	174,977,683	569,933,302	622,922,280
1,439,502	9,048,173	35,663,893	19,238,925	54,902,818	63,950,991
13,761,416	35,435,603	280,374,970	167,642,676	448,017,646	483,453,249
2,560,720	7,633,802	49,243,874	17,012,932	66,256,806	73,890,608
29,289,695	100,483,352	900,152,025	330,894,730	1,231,046,755	1,331,530,107
881,100	1,213,870	7,492,760	3,413,240	10,906,000	12,119,870
33,152,846	55,569,031	391,915,681	154,254,681	546,170,362	601,739,393
12,718,852	22,035,457	154,389,870	66,008,956	220,398,826	242,434,283
5,133,625	127,140,500	817,124,100	757,664,350	1,574,788,450	1,701,928,950
11,053,192	49,845,893	361,552,036	129,780,167	491,332,203	541,178,096
$155,196,803	$525,039,493	$3,767,756,933	$1,974,404,608	$5,742,161,541	$6,267,201,034

AS ASSESSED JANUARY 1, 1937 — RECAPITULATION — Concluded.

Number of Cows Assessed	Number of Sheep Assessed	Number of Neat Cattle other than Cows Assessed	Number of Swine Assessed	Number of Dwelling Houses Assessed	Number of Acres of Land Assessed	Number and Value of Fowl Assessed	
						Number	Value
1,356	5	302	114	19,634	185,118	35,765	$30,660
15,136	1,102	5,074	825	25,390	501,884	86,465	61,843
15,420	258	1,574	2,608	60,477	310,350	422,820	318,297
419	2,024	618	122	3,680	50,142	3,435	3,601
10,127	289	1,355	7,987	99,806	267,003	190,106	146,378
10,929	795	5,205	808	13,777	377,226	112,037	90,147
7,958	210	2,611	1,967	54,841	338,762	127,921	99,100
11,473	777	3,832	1,797	15,238	312,952	127,697	94,027
16,257	391	2,927	18,435	187,176	465,164	493,796	392,411
288	75	39	5	2,029	23,034	1,969	2,210
6,043	132	808	6,963	71,300	222,642	258,253	201,866
7,471	214	914	1,164	49,270	368,946	327,546	277,497
55	–	–	575	103,797	24,754	–	–
30,854	904	8,565	4,991	82,416	868,032	444,312	345,718
133,786	7,176	33,824	48,361	788,831	4,316,009	2,632,122	$2,063,755

Table V.—Aggregates of Polls, Property and Taxes

Years	Number of Residents Assessed on Property			Number of Non-Residents Assessed on Property			Number of Persons Assessed		
	Individuals	All Others	Total	Individuals	All Others	Total	On Property	For Poll Tax only	Total
May 1, 1908	351,359	67,675	419,034	95,074	14,378	109,452	528,486	686,166	1,214,652
May 1, 1909	357,146	70,139	427,285	97,056	14,325	111,381	538,666	705,538	1,244,204
April 1, 1910	364,231	72,901	437,132	98,504	15,515	114,019	551,151	729,801	1,280,952
April 1, 1911	375,752	76,973	452,725	99,035	16,469	115,504	568,229	738,680	1,306,909
April 1, 1912[1]	386,573	79,603	466,176	103,374	17,284	120,658	586,834	752,556	1,339,390
April 1, 1913	398,991	82,965	481,956	106,511	17,980	124,491	606,436	765,742	1,372,178
April 1, 1914	418,306	86,401	504,707	108,316	18,958	127,274	631,981	785,899	1,417,880
April 1, 1915	433,899	87,978	521,877	111,464	18,667	130,131	652,008	792,477	1,444,485
April 1, 1916	446,933	94,520	541,453	112,302	19,231	131,533	672,986	804,706	1,477,692
April 1, 1917	478,419	93,191	571,610	116,117	18,468	134,585	706,195	819,900	1,526,095
April 1, 1918	483,577	90,734	574,311	124,020	18,988	143,008	717,319	836,599	1,553,918
April 1, 1919	498,947	95,657	594,604	126,518	19,641	146,159	740,763	830,267	1,571,030
April 1, 1920	525,987	99,066	625,053	129,209	19,686	148,895	773,948	818,813	1,592,761
April 1, 1921	575,787	105,646	681,433	127,821	20,644	148,465	829,898	822,894	1,652,792
April 1, 1922	609,029	110,840	719,869	129,115	20,045	149,160	869,029	914,635	1,783,664
April 1, 1923	653,342	117,101	770,443	131,107	19,605	150,712	921,155	869,961	1,791,116
April 1, 1924	724,886	124,130	849,016	133,629	20,843	154,472	1,003,488	861,381	1,864,869
April 1, 1925	779,712	131,896	911,608	137,671	20,826	158,497	1,070,105	855,112	1,925,217
April 1, 1926	804,627	136,708	941,335	141,061	21,841	162,902	1,104,237	850,388	1,954,625
April 1, 1927	845,422	143,747	989,169	145,588	24,496	170,084	1,159,253	829,199	1,988,452
April 1, 1928	873,598	145,672	1,019,270	148,817	23,967	172,784	1,192,054	808,927	1,983,350

	Number of Persons Assessed on Property	Number of Male Polls Assessed	Value of Assessed Stock in Trade	Value of Assessed Live Stock
April 1, 1929	910,606	1,242,371	$104,915,280	
April 1, 1930	914,329	1,255,801	91,725,691	$16,643,356
April 1, 1931	917,991	1,261,152	84,464,020	15,450,174
April 1, 1932	908,295	1,269,517	71,825,041	13,617,994

	Number of Persons, Partnerships and Corporations Assessed					
	On Real Estate	On Personal Estate	Total			
April 1, 1933	786,097	171,754	945,607	1,274,772	62,512,407	11,675,817
April 1, 1934	786,165	173,386	953,570	1,290,668	62,116,983	11,788,724
Jan. 1, 1935	783,719	175,340	952,586	1,310,781	75,429,837	11,819,907
Jan. 1, 1936	810,000	172,343	975,381	1,325,263	68,188,623	12,325,324
Jan. 1, 1937[2]	782,838	170,073	946,473	1,270,177	71,509,377	12,907,722

[1] Assessments made pursuant to section 75 of Chapter 59 of the General Laws, and earlier statutes con- any other State official until the passage of chapter 312 of the Acts of 1912. Pursuant to the provisions of the total valuation and taxes, including these assessments, appears in House Document No. 2248 of the 1912. For the year 1913 and the following years assessments made pursuant to the provisions of section are included in the figures shown in the above table.

[2] The figures for the year 1937 do not include assessments made in December of that year.

AS ASSESSED DURING THIRTY YEARS—1908–1937.

Number of Male Polls Assessed	Value of Assessed Personal Estate			Value of Assessed Real Estate		
	Excluding Resident Bank Stock	Resident Bank Stock	Total	Buildings, excluding Land	Land, excluding Buildings	Total
886,263	$760,523,075	$31,104,324	$791,627,399	$1,444,463,558	$1,354,599,149	$2,799,062,707
905,209	826,606,824	30,167,516	856,774,340	1,491,164,428	1,379,534,867	2,870,699,295
936,306	899,026,301	31,790,826	930,817,127	1,547,943,769	1,429,131,702	2,977,075,471
948,567	950,089,007	34,355,245	984,444,252	1,623,966,609	1,468,824,402	3,092,791,011
965,469	1,033,080,758	34,369,868	1,067,450,626	1,689,100,653	1,528,817,287	3,217,917,940
984,042	1,077,232,571	39,491,445	1,116,724,016	1,769,272,072	1,585,739,958	3,355,012,030
1,006,232	1,137,238,597	39,224,417	1,176,463,014	1,848,295,366	1,620,056,230	3,468,351,596
1,027,886	1,159,495,218	35,603,710	1,195,098,928	1,919,992,127	1,654,769,440	3,574,761,567
1,043,523	1,242,601,180	33,153,570	1,275,754,750	1,998,994,393	1,687,488,865	3,686,483,258
1,081,980	700,312,819	30,279,353	730,592,172	2,092,494,626	1,715,911,273	3,808,405,899
1,054,200	820,713,785	32,767,463	853,481,248	2,150,343,627	1,735,151,714	3,885,495,341
1,052,836	888,526,476	33,670,798	922,197,274	2,216,433,583	1,765,145,091	3,981,578,674
1,009,770	944,613,418	38,743,611	983,357,029	2,503,713,400	1,867,016,381	4,370,729,781
1,014,487	985,512,837	35,279,551	1,020,792,388	2,636,488,662	1,889,365,190	4,525,853,852
1,154,378	975,456,806	33,308,233	1,008,765,039	2,756,431,579	1,950,180,726	4,706,612,305
1,167,183	1,007,050,411	2,385,566	1,009,435,977	2,967,931,591	2,000,784,860	4,968,716,451
1,197,868	1,043,526,714	5,156,155	1,048,682,869	3,196,083,139	2,055,894,662	5,251,977,801
1,223,757	1,074,384,734	570,534	1,074,955,268	3,428,890,294	2,133,996,765	5,562,887,059
1,225,943	–	–	1,068,238,084	3,648,619,814	2,193,695,404	5,842,315,218
1,229,877	–	–	1,063,477,115	3,848,333,434	2,174,191,409	6,022,524,843
1,236,834	–	–	1,012,574,833	3,956,180,962	2,202,404,046	6,158,585,008

Value of Assessed Machinery	Value of all other Assessed Tangible Personal Property	Total Value of Assessed Tangible Personal Estate	Value of Assessed Real Estate		
			Buildings, excluding Land	Land, excluding Buildings	Total
58,407,574		$833,056,973	$4,089,153,687	$2,205,744,426	$6,294,898,113
63,815,619	$156,573,057	828,757,723	4,179,952,776	2,224,828,629	6,404,781,405
39,064,452	158,705,316	797,683,962	4,167,846,702	2,215,828,294	6,383,674,996
08,417,359	152,317,546	746,177,940	4,076,604,278	2,178,915,584	6,255,519,862
74,195,048	152,378,077	700,761,349	3,948,847,871	2,091,950,084	6,040,797,955
70,658,875	151,113,096	695,677,678	3,846,374,747	2,052,199,858	5,898,574,605
64,670,779	151,500,534	703,421,057	3,796,886,272	2,019,773,035	5,816,659,307
53,438,196	150,812,540	684,764,683	3,769,369,330	1,992,187,160	5,761,556,490
85,425,591	155,196,803	525,039,493	3,767,756,933	1,974,404,608	5,742,161,541

taining the same provisions, were not required to be reported by the assessors to the Tax Commissioner or of this act these assessments for the year 1912 were reported to the Tax Commissioner, and the summary Legislature of 1913. In the above table these taxes are included for the first time in the figures of the year 75, above mentioned, are tabulated in Part II of Public Document No. 19, of each year respectively, and

TABLE V. — AGGREGATES OF POLLS, PROPERTY AND TAXES

YEARS	TOTAL VALUATION OF ASSESSED ESTATE	TAX FOR STATE, COUNTY, AND CITY OR TOWN PURPOSES, INCLUDING OVERLAYINGS			
		On Personal Estate	On Real Estate	On Polls	Total
May 1, 1908 . . .	$3,590,690,106	$13,439,020	$48,834,941	$1,772,526	$64,046,487
May 1, 1909 . . .	3,727,473,635	14,160,319	49,411,010	1,810,418	65,381,747
April 1, 1910 . . .	3,907,892,598	15,409,459	51,307,305	1,872,612	68,589,376
April 1, 1911 . . .	4,077,235,263	16,216,396	53,175,999	1,897,134	71,289,529
April 1, 1912[1] . . .	4,285,368,566	17,677,058	55,504,034	1,930,938	75,112,030
April 1, 1913 . . .	4,471,736,046	19,377,075	60,336,948	1,968,084	81,682,107
April 1, 1914 . . .	4,644,814,610	21,164,710	64,806,379	2,012,464	87,983,553
April 1, 1915 . . .	4,769,860,495	22,103,491	68,776,976	2,055,772	92,936,239
April 1, 1916 . . .	4,962,238,008	23,328,159	70,355,851	2,087,046	95,771,056
April 1, 1917 . . .	4,538,998,071	14,598,938	74,732,573	2,163,960	91,495,471
April 1, 1918 . . .	4,738,976,589	18,074,759	81,617,124	2,108,400	101,800,283
April 1, 1919 . . .	4,903,775,948	21,565,927	92,794,067	2,105,672	116,465,666
April 1, 1920 . . .	5,354,086,810	25,390,747	111,963,734	5,048,850	142,403,331
April 1, 1921 . . .	5,546,646,240	27,279,952	120,533,315	5,072,435	152,885,702
April 1, 1922 . . .	5,715,377,344	28,015,736	129,114,786	5,771,158	162,901,680
April 1, 1923 . . .	5,978,152,428	27,648,403	134,188,998	5,835,915	167,673,316
April 1, 1924 . . .	6,300,660,670	29,352,130	145,245,470	2,395,736	176,993,336
April 1, 1925 . . .	6,637,842,327	30,692,816	158,697,958	2,447,514	191,838,288
April 1, 1926 . . .	6,910,553,302	32,006,124	177,723,435	2,451,886	212,181,445
April 1, 1927 . . .	7,086,001,958	31,384,694	177,757,876	2,459,754	211,602,324
April 1, 1928 . . .	7,171,159,841	29,645,612	178,809,960	2,473,668	210,929,240
April 1, 1929 . . .	7,127,955,086	24,141,607	181,120,086	2,484,742	207,746,435
April 1, 1930 . . .	7,233,539,128	24,768,622	191,259,771	2,511,602	218,539,995
April 1, 1931 . . .	7,181,358,958	24,887,601	198,396,854	2,522,304	225,806,759
April 1, 1932 . . .	7,001,697,802	25,229,354	210,814,418	2,539,034	238,582,806
April 1, 1933 . . .	6,741,559,304	22,333,398	190,751,981	2,549,544	215,634,923
April 1, 1934 . . .	6,594,252,283	23,573,233	199,780,569	2,581,336	225,935,138
Jan. 1, 1935 . . .	6,520,080,364	24,453,470	201,657,756	2,621,562	228,732,788
Jan. 1, 1936 . . .	6,446,321,173	24,159,326	203,568,259	2,650,526	230,378,111
Jan. 1, 1937[2] . . .	6,267,201,034	18,432,976	203,751,446	2,540,354	224,724,776

[1] Assessments made pursuant to section 75 of Chapter 59 of the General Laws, and earlier statutes con- any other State official until the passage of chapter 312 of the Acts of 1912. Pursuant to the provisions of the total valuation and taxes, including these assessments, appears in House Document No. 2248 of the 1912. For the year 1913 and the following years assessments made pursuant to the provisions of section are included in the figures shown in the above table.

[2] The figures for the year 1937 do not include assessments made in December of that year.

AS ASSESSED DURING THIRTY YEARS —1908-1937 — Concluded.

Number of Horses Assessed	Number of Cows Assessed	Number of Sheep Assessed	Number of Neat Cattle other than Cows Assessed	Number of Swine Assessed	Number of Dwelling Houses Assessed	Number of Acres of Land Assessed	Number and Value of Fowl Assessed	
							Number	Value
174,756	171,458	24,616	38,743	30,231	498,641	4,485,099	962,735	$460,632
169,607	168,221	24,063	38,529	28,091	505,512	4,492,728	877,193	425,957
165,632	166,048	25,237	38,256	30,686	516,597	4,512,626	952,516	491,768
164,192	166,500	25,855	38,269	41,455	527,716	4,514,020	1,149,654	608,428
160,796	161,680	24,551	41,719	39,344	539,963	4,529,903	1,269,448	691,685
157,005	151,304	21,223	42,010	30,606	550,787	4,526,457	1,263,392	707,928
152,596	147,231	18,040	39,736	30,244	561,419	4,634,182	1,353,617	795,365
147,927	145,049	16,517	42,696	31,421	572,405	4,535,386	1,467,495	867,682
138,918	147,681	15,717	44,257	31,064	587,431	4,540,725	1,401,974	842,025
121,976	149,179	15,425	45,896	27,360	598,277	4,541,335	1,442,923	1,052,283
114,885	150,886	16,625	47,104	34,226	606,362	4,547,160	1,056,963	927,045
107,008	148,687	17,926	48,456	42,074	609,356	4,539,525	928,998	978,833
97,679	153,537	17,208	46,772	41,031	621,896	4,540,285	1,123,354	1,429,145
93,952	158,305	15,168	43,677	28,819	620,984	4,536,261	1,217,004	1,483,073
91,441	167,311	12,827	41,467	23,138	627,404	4,513,123	1,450,885	1,663,495
86,628	164,135	11,376	39,454	22,694	642,966	4,508,247	1,620,437	1,829,023
81,885	157,750	10,151	34,493	21,618	671,922	4,512,290	1,618,906	1,802,153
75,433	148,366	10,489	29,532	21,137	681,871	4,500,544	1,607,794	1,776,250
68,194	141,006	9,762	25,807	23,279	703,476	4,479,921	1,517,091	1,678,057
63,543	133,427	9,843	25,249	30,860	725,642	4,460,429	1,546,365	1,720,543
58,986	131,059	9,715	25,688	35,040	743,449	4,450,356	1,593,425	1,693,734
54,182	129,603	9,595	29,320	30,240	756,550	4,441,780	1,537,660	1,642,544
48,805	129,654	10,556	35,042	34,634	766,332	4,430,640	1,778,063	1,859,697
45,859	129,043	9,829	35,438	39,048	770,209	4,426,395	1,792,619	1,762,120
42,913	131,491	10,024	36,431	35,639	774,344	4,417,823	1,832,008	1,597,888
39,584	126,977	10,081	34,134	29,633	777,591	4,404,886	1,907,890	1,387,716
37,411	131,459	9,172	33,184	31,417	779,014	4,406,906	1,968,297	1,382,199
33,174	131,828	8,559	33,634	41,425	780,321	4,388,621	2,008,033	1,495,151
30,141	133,016	8,035	32,326	43,376	782,628	4,341,381	2,189,933	1,726,146
28,846	133,786	7,176	33,824	48,361	788,831	4,316,009	2,632,122	2,063,755

taining the same provisions, were not required to be reported by the assessors to the Tax Commissioner or of this act these assessments for the year 1912 were reported to the Tax Commissioner, and the summary Legislature of 1913. In the above table these taxes are included for the first time in the figures of the year 75, above mentioned, are tabulated in Part II, Public Document No. 19, of each year respectively, and

Public Document Part II No. 19

THE COMMONWEALTH OF MASSACHUSETTS

AGGREGATES

OF

PROPERTY AND TAXES

AS

ASSESSED IN DECEMBER, 1937

ISSUED BY

HENRY F. LONG, *Commissioner of Corporations and Taxation*

See in connection with this publication, Part I, P. D. 19, Seventy-seventh Annual Abstract of Polls, Property and Taxes, submitted to the General Court under date of December 1, 1937.

PUBLICATION OF THIS DOCUMENT APPROVED BY THE COMMISSION ON ADMINISTRATION AND FINANCE
400. 3-'38. No. 3458.

TABLE I. — *Aggregates of Property and Taxes, as Assessed*

CITIES AND TOWNS	Number of Persons, Partnerships and Corporations Assessed			Value of Assessed Stock in Trade.	Value of Assessed Live Stock.	Value of Assessed Machinery.	Value of All Other Assessed Tangible Personal Property.
	On Real Estate.	On Personal Estate.	Total.				
BARNSTABLE							
Barnstable	7	81	88	–	–	–	$10,290
Bourne	4	–	4	–	–	–	–
Brewster	–	1	1	–	–	–	3,325
Chatham	1	2	3	$800	–	–	–
Dennis	1	1	2	300	–	–	–
Eastham	4	–	4	–	–	–	–
Falmouth	6	6	12	3,400	–	–	700
Harwich	11	4	13	–	–	–	3,540
Mashpee	–	–	–	–	–	–	–
Orleans	1	–	1	–	–	–	–
Provincetown	3	18	21	4,800	–	$25,000	35,000
Sandwich	–	–	–	–	–	–	–
Truro	6	1	7	–	–	–	200
Wellfleet	10	1	11	–	–	–	150
Yarmouth	1	4	5	–	–	–	2,125
Totals	55	119	172	$9,300	–	$25,000	$55,330
BERKSHIRE							
Adams	–	–	–	–	–	–	–
Alford	–	–	–	–	–	–	–
Becket	–	–	–	–	–	–	–
Cheshire	–	–	–	–	–	–	–
Clarksburg	–	1	1	–	–	–	–
Dalton	–	8	8	–	–	–	$1,830
Egremont	–	–	–	–	–	–	–
Florida	–	1	1	–	–	–	720
Great Barrington	–	1	1	–	–	–	1,000
Hancock	–	–	–	–	–	–	–
Hinsdale	1	3	4	–	–	–	200
Lanesborough	5	6	11	–	–	$1,100	–
Lee	1	–	1	–	–	–	–
Lenox	2	–	2	–	–	–	–
Monterey	–	–	–	–	–	–	–
Mount Washington	–	–	–	–	–	–	–
New Ashford	–	–	–	–	–	–	–
New Marlborough	–	–	–	–	–	–	–
North Adams	6	1	7	$650	–	–	–
Otis	–	–	–	–	–	–	–
Peru (not reported)	–	–	–	–	–	–	–
Pittsfield	4	7	11	–	–	–	2,475
Richmond	–	–	–	–	–	–	–
Sandisfield	2	–	2	–	–	–	–
Savoy	2	–	2	–	–	–	–
Sheffield	–	–	–	–	–	–	–
Stockbridge	–	–	–	–	–	–	–
Tyringham	–	–	–	–	–	–	–
Washington	–	–	–	–	–	–	–
West Stockbridge	–	–	–	–	–	–	–
Williamstown	–	–	–	–	–	–	–
Windsor	1	1	2	–	–	–	300
Totals	24	29	53	$650	–	$1,100	$6,525
BRISTOL							
Acushnet	–	–	–	–	–	–	–
Attleboro	–	10	10	–	–	–	$10,550
Berkley	–	–	–	–	–	–	–
Dartmouth	–	3	3	$150	–	–	3,200
Dighton	–	–	–	–	–	–	–
Easton	2	–	2	–	–	–	–
Fairhaven	5	2	7	–	–	–	130
Fall River	1	24	25	550	–	–	9,200
Freetown	–	–	–	–	–	–	–
Mansfield	–	3	3	–	–	200	200
New Bedford	2	19	21	2,675	–	1,050	12,250
North Attleborough	–	39	39	–	–	500	4,460
Norton	2	22	24	–	–	–	650
Raynham	1	–	1	–	–	–	–
Rehoboth	3	–	3	–	–	–	–
Seekonk	1	–	1	–	–	–	–
Somerset	4	13	17	–	–	–	1,050
Swansea	17	2	19	150	$150	–	–
Taunton	1	138	139	–	–	–	18,300
Westport	2	1	3	–	–	–	25
Totals	41	276	317	$3,525	$150	$1,750	$60,015

between the 10th and 20th Days of December, 1937.

Total Value of Assessed Tangible Personal Estate.	Value of Assessed Real Estate.		
	Buildings, excluding Land.	Land, excluding Buildings.	Total.
$10,290	$3,000	$1,700	$4,700
–	800	1,150	1,950
3,325	–	–	–
800	–	3,000	3,000
300	3,300	200	3,500
–	–	4,250	4,250
4,100	9,200	1,385	10,585
3,540	12,570	4,910	17,480
–	–	–	–
–	–	2,000	2,000
64,800	4,450	2,550	7,000
–	–	–	–
200	9,500	1,125	10,625
150	3,800	2,025	5,825
2,125	650	–	650
$89,630	$47,270	$24,295	$71,565
–	–	–	–
–	–	–	–
–	–	–	–
–	–	–	–
–	$800	$200	$1,000
$1,830	–	–	–
–	–	–	–
720	–	–	–
1,000	–	–	–
–	–	–	–
200	1,925	950	2,875
1,100	1,900	1,315	3,215
–	–	150	150
–	950	2,125	3,075
–	–	–	–
–	–	–	–
–	–	–	–
–	–	–	–
650	4,750	1,250	6,000
–	–	–	–
–	–	–	–
2,475	6,000	1,150	7,150
–	–	–	–
–	100	130	230
–	1,500	1,325	2,825
–	–	–	–
–	–	–	–
–	–	–	–
–	–	–	–
–	–	–	–
–	–	–	–
300	–	100	100
$8,275	$17,925	$8,695	$26,620
–	–	–	–
$10,550	–	–	–
–	–	–	–
3,350	–	–	–
–	–	–	–
–	–	$355	$355
130	$2,250	660	2,910
9,750	4,500	1,950	6,450
–	–	–	–
400	–	–	–
15,975	3,350	–	3,350
4,960	–	–	–
650	1,725	800	2,525
–	750	75	825
–	350	580	930
–	3,800	3,600	7,400
1,050	–	1,200	1,200
300	15,190	9,710	24,900
18,300	–	6,000	6,000
25	300	450	750
$65,440	$32,215	$25,380	$57,595

TABLE I. — *Aggregates of Property and Taxes, as Assessed*

CITIES AND TOWNS	TOTAL VALUATION OF ASSESSED ESTATE.	TAXES ON THE PROPERTY SHOWN IN THIS TABLE.			RATE OF TOTAL TAX PER $1,000.
		On Personal Estate.	On Real Estate.	Total.	
BARNSTABLE					
Barnstable	$14,990	$273	$124	$397	$26.50
Bourne	1,950	–	51	51	26.50
Brewster	3,325	80	–	80	24.25
Chatham	3,800	19	72	91	24.00
Dennis	3,800	8	99	107	28.40
Eastham	4,250	–	110	110	26.00
Falmouth	14,685	106	275	381	26.00
Harwich	21,020	98	482	580	27.60
Mashpee	–	–	–	–	–
Orleans	2,000	–	50	50	25.00
Provincetown	71,800	2,501	270	2,771	38.60
Sandwich	–	–	–	–	–
Truro	10,825	4	244	248	23.00
Wellfleet	5,975	4	166	170	28.50
Yarmouth	2,775	73	22	95	34.40
Totals	$161,195	$3,166	$1,965	$5,131	–
BERKSHIRE					
Adams	–	–	–	–	–
Alford	–	–	–	–	–
Becket	–	–	–	–	–
Cheshire	–	–	–	–	–
Clarksburg	$1,000	–	$35	$35	$35.00
Dalton	1,830	$54	–	54	30.00
Egremont	–	–	–	–	–
Florida	720	19	–	19	27.50
Great Barrington	1,000	29	–	29	29.40
Hancock	–	–	–	–	–
Hinsdale	3,075	9	126	135	44.00
Lanesborough	4,315	27	80	107	25.00
Lee	150	–	5	5	36.00
Lenox	3,075	–	92	92	30.00
Monterey	–	–	–	–	–
Mount Washington	–	–	–	–	–
New Ashford	–	–	–	–	–
New Marlborough	–	–	–	–	–
North Adams	6,650	25	229	254	38.20
Otis	–	–	–	–	–
Peru (not reported)	–	–	–	–	–
Pittsfield	9,625	83	239	322	33.50
Richmond	–	–	–	–	–
Sandisfield	230	–	6	6	30.00
Savoy	2,825	–	124	124	44.00
Sheffield	–	–	–	–	–
Stockbridge	–	–	–	–	–
Tyringham	–	–	–	–	–
Washington	–	–	–	–	–
West Stockbridge	–	–	–	–	–
Williamstown	–	–	–	–	–
Windsor	400	8	2	10	26.00
Totals	$34,895	$254	$938	$1,192	–
BRISTOL					
Acushnet	–	–	–	–	–
Attleboro	$10,550	$357	–	$357	$33.90
Berkley	–	–	–	–	–
Dartmouth	3,350	111	–	111	33.20
Dighton	–	–	–	–	–
Easton	355	–	$11	11	32.20
Fairhaven	3,040	4	105	109	36.00
Fall River	16,200	389	257	646	39.90
Freetown	–	–	–	–	–
Mansfield	400	13	–	13	34.40
New Bedford	19,325	652	136	788	40.80
North Attleborough	4,960	158	–	158	32.00
Norton	3,175	22	85	107	34.00
Raynham	825	–	29	29	35.60
Rehoboth	930	–	30	30	32.40
Seekonk	7,400	–	196	196	26.50
Somerset	2,250	24	28	52	23.50
Swansea	25,200	8	692	700	27.80
Taunton	24,300	706	231	937	38.60
Westport	775	1	25	26	34.00
Totals	$123,035	$2,445	$1,825	$4,270	–

between the 10th and 20th Days of December, 1937.

Number of Horses Assessed.	Number of Cows Assessed.	Number of Sheep Assessed.	Number of Neat Cattle other than Cows Assessed.	Number of Swine Assessed.	Number of Dwelling Houses Assessed.	Number of Acres of Land Assessed.	Number and Value of Fowl Assessed.	
							Number.	Value.
–	–	–	–	–	11	38	–	–
–	–	–	–	–	1	20	–	–
–	–	–	–	–	–	–	–	–
–	–	–	–	–	–	4	–	–
–	–	–	–	–	1	–	–	–
–	–	–	–	–	–	21	–	–
–	–	–	–	–	3	1	–	–
–	–	–	–	–	5	14	–	–
–	–	–	–	–	–	–	–	–
–	–	–	–	–	–	6	–	–
–	–	–	–	–	3	–	–	–
–	–	–	–	–	–	–	–	–
–	–	–	–	–	5	23	–	–
–	–	–	–	–	1	39	–	–
–	–	–	–	–	–	–	–	–
–	–	–	–	–	30	166	–	–
–	–	–	–	–	–	–	–	–
–	–	–	–	–	–	–	–	–
–	–	–	–	–	–	–	–	–
–	–	–	–	–	–	–	–	–
–	–	–	–	–	1	2	–	–
–	–	–	–	–	–	–	–	–
–	–	–	–	–	–	–	–	–
–	–	–	–	–	–	–	–	–
–	–	–	–	–	–	–	–	–
–	–	–	–	–	–	–	–	–
–	–	–	–	–	–	–	–	–
–	–	–	–	–	3	1	–	–
–	–	–	–	–	–	–	–	–
–	–	–	–	–	–	81	–	–
–	–	–	–	–	–	–	–	–
–	–	–	–	–	–	–	–	–
–	–	–	–	–	–	–	–	–
–	–	–	–	–	–	–	–	–
–	–	–	–	–	3	1	–	–
–	–	–	–	–	–	–	–	–
–	–	–	–	–	–	–	–	–
–	–	–	–	–	2	3	–	–
–	–	–	–	–	–	–	–	–
–	–	–	–	–	–	13	–	–
–	–	–	–	–	2	182	–	–
–	–	–	–	–	–	–	–	–
–	–	–	–	–	–	–	–	–
–	–	–	–	–	–	–	–	–
–	–	–	–	–	–	–	–	–
–	–	–	–	–	–	–	–	–
–	–	–	–	–	–	–	–	–
–	–	–	–	–	–	1	–	–
–	–	–	–	–	11	284	–	–
–	–	–	–	–	–	–	–	–
–	–	–	–	–	–	–	–	–
–	–	–	–	–	–	–	–	–
–	–	–	–	–	–	–	–	–
–	–	–	–	–	–	–	–	–
–	–	–	–	–	–	18	–	–
–	–	–	–	–	3	2	–	–
–	–	–	–	–	3	–	–	–
–	–	–	–	–	–	–	–	–
–	–	–	–	–	–	–	–	–
–	–	–	–	–	2	–	–	–
–	–	–	–	–	–	–	–	–
–	–	–	–	–	1	44	–	–
–	–	–	–	–	1	–	–	–
–	–	–	–	–	1	22	–	–
–	–	–	–	–	1	26	–	–
–	–	–	–	–	–	7	–	–
2	1	–	–	–	7	202	–	–
–	–	–	–	–	–	–	–	–
–	–	–	–	–	1	1	–	–
2	1	–	–	–	20	322	–	–

TABLE I. — *Aggregates of Property and Taxes, as Assessed*

CITIES AND TOWNS	Number of Persons, Partnerships and Corporations Assessed			Value of Assessed Stock in Trade.	Value of Assessed Live Stock.	Value of Assessed Machinery.	Value of All Other Assessed Tangible Personal Property.
	On Real Estate.	On Personal Estate.	Total.				
DUKES COUNTY							
Chilmark	–	–	–	–	–	–	–
Edgartown	5	2	7	–	–	–	$1,325
Gay Head	–	–	–	–	–	–	–
Gosnold	–	–	–	–	–	–	–
Oak Bluffs	88	1	89	–	–	–	50
Tisbury	3	–	3	–	–	–	–
West Tisbury	–	2	2	–	–	–	500
Totals	96	5	101	–	–	–	$1,875
ESSEX							
Amesbury	1	2	3	$100	–	–	$1,500
Andover	147	50	199	–	–	–	6,575
Beverly	1	–	1	–	–	–	–
Boxford	2	–	2	–	–	–	–
Danvers	2	5	7	–	–	–	1,100
Essex	–	–	–	–	–	–	–
Georgetown	–	–	–	–	–	–	–
Gloucester	–	5	5	1,750	–	–	2,350
Groveland	–	–	–	–	–	–	–
Hamilton	6	3	9	–	–	–	2,300
Haverhill	3	102	105	800	–	$50	6,275
Ipswich	–	–	–	–	–	–	–
Lawrence	3	5	8	4,800	–	–	–
Lynn	1	5	6	–	–	1,400	1,900
Lynnfield	7	1	8	1,000	–	1,500	–
Manchester	–	–	–	–	–	–	–
Marblehead	1	5	6	–	–	–	6,000
Merrimac	3	–	3	–	–	–	–
Methuen	23	22	45	–	–	–	2,950
Middleton	3	–	3	–	–	–	–
Nahant	–	1	1	150	–	–	–
Newbury	4	1	5	–	–	–	1,750
Newburyport	1	–	1	–	–	–	–
North Andover	7	–	7	–	–	–	–
Peabody	2	4	6	8,500	–	1,000	2,100
Rockport	–	3	3	400	–	–	25
Rowley	1	–	1	–	–	–	–
Salem	–	8	8	80	–	–	700
Salisbury	1	6	7	250	–	–	225
Saugus	1	–	1	–	–	–	–
Swampscott	2	1	3	–	–	–	1,000
Topsfield	2	–	2	–	–	–	–
Wenham	–	–	–	–	–	–	–
West Newbury	1	2	3	–	$935	–	125
Totals	225	231	458	$17,830	$935	$3,950	$36,875
FRANKLIN							
Ashfield	–	–	–	–	–	–	–
Bernardston	3	–	3	–	–	–	–
Buckland	–	–	–	–	–	–	–
Charlemont	–	–	–	–	–	–	–
Colrain	–	–	–	–	–	–	–
Conway	3	–	3	–	–	–	–
Deerfield	–	–	–	–	–	–	–
Erving	–	–	–	–	–	–	–
Gill	–	–	–	–	–	–	–
Greenfield	2	3	5	$250	–	–	$200
Hawley	–	–	–	–	–	–	–
Heath	–	–	–	–	–	–	–
Leverett	8	1	8	200	–	–	–
Leyden	–	–	–	–	–	–	–
Monroe	–	–	–	–	–	–	–
Montague	–	–	–	–	–	–	–
New Salem	1	–	1	–	–	–	–
Northfield	4	1	5	3,000	–	–	–
Orange	–	2	2	–	–	$500	250
Rowe	–	–	–	–	–	–	–
Shelburne (not reported)	–	–	–	–	–	–	–
Shutesbury	–	–	–	–	–	–	–
Sunderland	1	1	2	–	$40	–	–
Warwick	1	1	2	–	–	–	250
Wendell	2	–	2	–	–	–	–
Whately	2	–	2	–	–	–	–
Totals	27	9	35	$3,450	$40	$500	$700

between the 10th and 20th Days of December, 1937 — Continued.

Total Value of Assessed Tangible Personal Estate.	Value of Assessed Real Estate.		
	Buildings, excluding Land.	Land, excluding Buildings.	Total.
–	–	–	–
$1,325	$5,720	$4,885	$10,605
–	–	–	–
–	–	–	–
50	875	26,690	27,565
–	4,000	4,760	8,760
500	–	–	–
$1,875	$10,595	$36,335	$46,930
$1,600	$1,375	–	$1,375
6,575	2,625	$4,275	6,900
–	2,600	1,300	3,900
–	300	125	425
1,100	–	350	350
–	–	–	–
–	–	–	–
4,100	–	–	–
–	–	–	–
2,300	12,450	4,250	16,700
7,125	13,400	1,575	14,975
–	–	–	–
4,800	10,900	3,600	14,500
3,300	–	100	100
2,500	1,400	5,600	7,000
–	–	–	–
6,000	1,700	300	2,000
–	1,400	330	1,730
2,950	8,925	9,425	18,350
–	850	–	850
150	–	–	–
1,750	–	1,450	1,450
–	2,600	300	2,900
–	10,675	2,440	13,115
11,600	–	600	600
425	–	–	–
–	825	75	900
780	9,650	1,670	11,320
475	–	50	50
–	3,500	300	3,800
1,000	–	150	150
–	1,000	400	1,400
–	–	–	–
1,060	–	650	650
$59,590	$86,175	$39,315	$125,490
–	–	–	–
–	$850	$875	$1,725
–	–	–	–
–	–	–	–
–	–	–	–
–	2,400	1,225	3,625
–	–	–	–
–	–	–	–
–	–	–	–
$450	4,000	1,200	5,200
–	–	–	–
–	–	–	–
200	2,875	4,100	6,975
–	–	–	–
–	–	–	–
–	–	–	–
–	–	1,500	1,500
3,000	1,050	755	1,805
750	–	–	–
–	–	–	–
–	–	–	–
–	–	–	–
40	150	500	650
250	–	250	250
–	–	675	675
–	2,265	2,130	4,395
$4,690	$13,590	$13,210	$26,800

TABLE I. — *Aggregates of Property and Taxes, as Assessed*

CITIES AND TOWNS	TOTAL VALUATION OF ASSESSED ESTATE.	TAXES ON THE PROPERTY SHOWN IN THIS TABLE.			RATE OF TOTAL TAX PER $1,000.
		On Personal Estate.	On Real Estate.	Total.	
DUKES COUNTY					
Chilmark	–	–	–	–	–
Edgartown	$11,930	$33	$265	$298	$25.00
Gay Head	–	–	–	–	–
Gosnold	–	–	–	–	–
Oak Bluffs	27,615	1	893	894	32.40
Tisbury	8,760	–	210	210	24.00
West Tisbury	500	10	–	10	20.75
Totals	$48,805	$44	$1,368	$1,412	–
ESSEX					
Amesbury	$2,975	$60	$52	$112	$37.80
Andover	13,475	176	185	361	26.80
Beverly	3,900	–	131	131	33.80
Boxford	425	–	12	12	30.00
Danvers	1,450	42	13	55	38.00
Essex	–	–	–	–	–
Georgetown	–	–	–	–	–
Gloucester	4,100	128	–	128	31.40
Groveland	–	–	–	–	–
Hamilton	19,000	61	446	507	26.70
Haverhill	22,100	302	635	937	42.40
Ipswich	–	–	–	–	–
Lawrence	19,300	177	533	710	36.80
Lynn	3,400	109	3	112	33.00
Lynnfield	9,500	64	179	243	25.60
Manchester	–	–	–	–	–
Marblehead	8,000	180	60	240	30.00
Merrimac	1,730	–	81	81	47.00
Methuen	21,300	117	732	849	39.90
Middleton	850	–	25	25	29.80
Nahant	150	5	–	5	35.00
Newbury	3,200	58	48	106	33.40
Newburyport	2,900	–	125	125	43.20
North Andover	13,115	–	485	485	37.00
Peabody	12,200	531	27	558	45.80
Rockport	425	13	–	13	32.00
Rowley	900	–	25	25	28.00
Salem	12,100	26	379	405	33.50
Salisbury	525	22	2	24	46.00
Saugus	3,800	–	140	140	36.90
Swampscott	1,150	26	4	30	26.40
Topsfield	1,400	–	35	35	25.00
Wenham	–	–	–	–	–
West Newbury	1,710	40	25	65	38.40
Totals	$185,080	$2,137	$4,382	$6,519	–
FRANKLIN					
Ashfield	–	–	–	–	–
Bernardston	$1,725	–	$56	$56	$32.80
Buckland	–	–	–	–	–
Charlemont	–	–	–	–	–
Colrain	–	–	–	–	–
Conway	3,625	–	116	116	32.00
Deerfield	–	–	–	–	–
Erving	–	–	–	–	–
Gill	–	–	–	–	–
Greenfield	5,650	$13	151	164	29.20
Hawley	–	–	–	–	–
Heath	–	–	–	–	–
Leverett	7,175	7	244	251	35.00
Leyden	–	–	–	–	–
Monroe	–	–	–	–	–
Montague	–	–	–	–	–
New Salem	1,500	–	42	42	28.00
Northfield	4,805	108	64	172	36.00
Orange	750	35	–	35	47.80
Rowe	–	–	–	–	–
Shelburne (no report)	–	–	–	–	–
Shutesbury	–	–	–	–	–
Sunderland	690	1	24	25	37.00
Warwick	500	9	10	19	39.50
Wendell	675	–	20	20	30.00
Whately	4,395	–	135	135	30.80
Totals	$31,490	$173	$862	$1,035	–

between the 10th and 20th Days of December, 1937 — Continued.

Number of Horses Assessed.	Number of Cows Assessed.	Number of Sheep Assessed.	Number of Neat Cattle other than Cows Assessed.	Number of Swine Assessed.	Number of Dwelling Houses Assessed.	Number of Acres of Land Assessed.	Number and Value of Fowl Assessed.	
							Number.	Value.
–	–	–	–	–	–	–	–	–
–	–	–	–	–	4	185	–	–
–	–	–	–	–	–	–	–	–
–	–	–	–	–	–	–	–	–
–	–	–	–	–	5	–	–	–
–	–	–	–	–	1	2	–	–
–	–	–	–	–	–	–	–	–
–	–	–	–	–	10	187	–	–
–	–	–	–	–	1	–	–	–
–	–	–	–	–	5	9	–	–
–	–	–	–	–	1	–	–	–
–	–	–	–	–	2	–	–	–
–	–	–	–	–	–	7	–	–
–	–	–	–	–	–	–	–	–
–	–	–	–	–	–	–	–	–
–	–	–	–	–	–	–	–	–
–	–	–	–	–	–	–	–	–
–	–	–	–	–	6	13	–	–
–	–	–	–	–	–	–	–	–
–	–	–	–	–	–	–	–	–
–	–	–	–	–	2	–	–	–
–	–	–	–	–	–	–	–	–
–	–	–	–	–	2	20	–	–
–	–	–	–	–	–	–	–	–
–	–	–	–	–	1	–	–	–
–	–	–	–	–	2	–	–	–
–	–	–	–	–	4	13	–	–
–	–	–	–	–	4	–	–	–
–	–	–	–	–	–	–	–	–
–	–	–	–	–	–	–	–	–
–	–	–	–	–	1	–	–	–
–	–	–	–	–	5	1	–	–
–	–	–	–	–	–	–	–	–
–	–	–	–	–	–	–	–	–
–	–	–	–	–	1	2	–	–
–	–	–	–	–	3	–	–	
–	–	–	–	–	–	5	–	–
–	–	–	–	–	1	–	–	–
–	–	–	–	–	–	–	–	–
–	–	–	–	–	–	–	–	–
–	–	–	–	–	–	–	–	–
2	14	–	1	1	–	13	25	$25
2	14	–	1	1	41	83	25	$25
–	–	–	–	–	–	–	–	–
–	–	–	–	–	1	84	–	–
–	–	–	–	–	–	–	–	–
–	–	–	–	–	–	–	–	–
–	–	–	–	–	–	–	–	–
–	–	–	–	–	3	161	–	–
–	–	–	–	–	–	–	–	–
–	–	–	–	–	–	–	–	–
–	–	–	–	–	–	–	–	–
–	–	–	–	–	1	1	–	–
–	–	–	–	–	–	–	–	–
–	–	–	–	–	–	–	–	–
–	–	–	–	–	4	379	–	–
–	–	–	–	–	–	–	–	–
–	–	–	–	–	–	–	–	–
–	–	–	–	–	–	–	–	–
–	–	–	–	–	–	103	–	–
–	–	–	–	–	2	23	–	–
–	–	–	–	–	–	–	–	–
–	–	–	–	–	–	–	–	–
–	–	–	–	–	–	–	–	–
–	–	–	–	–	–	–	–	–
–	1	–	–	–	1	4	–	–
–	–	–	–	–	–	25	–	–
–	–	–	–	–	–	100	–	–
–	–	–	–	–	1	52	–	–
–	1	–	–	–	13	932	–	–

TABLE I. — *Aggregates of Property and Taxes, as Assessed*

CITIES AND TOWNS	Number of Persons, Partnerships and Corporations Assessed			Value of Assessed Stock in Trade.	Value of Assessed Live Stock.	Value of Assessed Machinery.	Value of All Other Assessed Tangible Personal Property.
	On Real Estate.	On Personal Estate.	Total.				
HAMPDEN							
Agawam	2	2	4	–	–	$18,000	$250
Blandford	4	1	5	–	–	–	100
Brimfield	4	1	5	–	–	–	290
Chester	–	–	–	–	–	–	–
Chicopee	3	–	3	–	–	–	–
East Longmeadow	–	1	1	–	–	–	300
Granville	2	–	2	–	–	–	–
Hampden	–	3	3	–	–	575	–
Holland	–	–	–	–	–	–	–
Holyoke	–	8	8	–	$100	–	3,050
Longmeadow	–	4	4	–	–	–	1,720
Ludlow	1	–	1	–	–	–	–
Monson	–	–	–	–	–	–	–
Montgomery	–	–	–	–	–	–	–
Palmer	–	26	26	–	–	–	2,030
Russell	2	2	4	–	300	900	1,200
Southwick	2	1	3	$100	–	–	–
Springfield	1	291	292	10,220	–	6,760	64,850
Tolland	1	–	1	–	–	–	–
Wales	–	–	–	–	–	–	–
West Springfield	1	11	12	–	–	–	5,000
Westfield	1	9	10	150	–	14,240	3,900
Wilbraham	1	–	1	–	–	–	–
Totals	25	360	385	$10,470	$400	$40,475	$82,690
HAMPSHIRE							
Amherst	1	2	3	–	–	$300	$1,190
Belchertown	3	1	4	–	–	700	–
Chesterfield	–	1	1	–	–	–	888
Cummington	1	–	1	–	–	–	–
Easthampton	2	19	21	–	–	1,300	–
Enfield	–	–	–	–	–	–	–
Goshen	–	–	–	–	–	–	–
Granby	–	–	–	–	–	–	–
Greenwich	–	–	–	–	–	–	–
Hadley	–	–	–	–	–	–	–
Hatfield	–	–	–	–	–	–	–
Huntington	1	1	2	$200	$100	1,000	500
Middlefield	–	–	–	–	–	–	–
Northampton	1	15	16	4,930	–	–	5,520
Pelham	–	1	1	–	–	–	600
Plainfield	–	–	–	–	–	–	–
Prescott	–	–	–	–	–	–	–
South Hadley	–	–	–	–	–	–	–
Southampton	–	–	–	–	–	–	–
Ware	4	1	5	–	50	–	–
Westhampton	2	–	2	–	–	–	–
Williamsburg	–	–	–	–	–	–	–
Worthington	–	–	–	–	–	–	–
Totals	15	41	56	$5,130	$150	$3,300	$8,698
MIDDLESEX							
Acton	2	–	2	–	–	–	–
Arlington	1	12	13	$1,959	–	$860	$6,431
Ashby	–	–	–	–	–	–	–
Ashland	3	–	3	–	–	–	–
Ayer	–	–	–	–	–	–	–
Bedford	–	2	2	–	–	–	150
Belmont	4	–	4	–	–	–	–
Billerica	23	3	26	400	–	–	–
Boxborough	–	2	2	–	–	–	1,300
Burlington	2	–	2	–	–	–	–
Cambridge	–	1	1	500	–	–	–
Carlisle	1	2	3	–	–	–	2,020
Chelmsford	13	56	69	4,325	–	200	4,550
Concord	–	3	3	–	–	–	3,000
Dracut	1	5	6	–	–	–	200
Dunstable	–	–	–	–	–	–	–
Everett	1	6	7	800	–	–	5,200
Framingham	4	57	61	–	–	2,010	5,250
Groton	2	1	3	–	–	1,000	–
Holliston	5	9	14	–	–	–	1,050
Hopkinton	–	–	–	–	–	–	–
Hudson	4	1	5	200	–	–	100
Lexington	6	2	8	–	–	–	4,761

between the 10th and 20th Days of December, 1937 — Continued.

Total Value of Assessed Tangible Personal Estate.	Value of Assessed Real Estate.		
	Buildings, excluding Land.	Land, excluding Buildings.	Total.
$18,250	–	$150	$150
100	$3,500	900	4,400
290	1,050	690	1,740
–	–	–	–
–	3,150	400	3,550
300	–	–	–
–	550	750	1,300
575	–	–	–
–	–	–	–
3,150	–	–	–
1,720	–	–	–
–	1,575	375	1,950
–	–	–	–
–	–	–	–
2,030	–	–	–
2,400	10	125	135
100	–	2,300	2,300
81,830	–	2,100	2,100
–	–	910	910
–	–	–	–
5,000	17,000	8,000	25,000
18,290	–	130	130
–	765	135	900
$134,035	$27,600	$16,965	$44,565
$1,490	–	$100	$100
700	$800	4,100	4,900
888	–	–	–
–	–	90	90
1,300	1,050	–	1,050
–	–	–	–
–	–	–	–
–	–	–	–
–	–	–	–
–	–	–	–
–	–	–	–
1,800	800	100	900
–	–	–	–
10,450	1,000	–	1,000
600	–	–	–
–	–	–	–
–	–	–	–
–	–	–	–
–	–	–	–
50	1,600	620	2,220
–	725	75	800
–	–	–	–
–	–	–	–
$17,278	$5,975	$5,085	$11,060
–	$1,550	$450	$2,000
$9,250	700	750	1,450
–	–	–	–
–	3,320	2,800	6,120
–	–	–	–
150	–	–	–
–	3,550	20,800	24,350
400	12,900	5,310	18,210
1,300	–	–	–
–	2,500	500	3,000
500	–	–	–
2,020	1,475	350	1,825
9,075	2,950	2,550	5,500
3,000	–	–	–
200	250	665	915
–	–	–	–
6,000	–	600	600
7,260	200	1,070	1,270
1,000	2,800	300	3,100
1,050	–	1,100	1,100
–	–	–	–
300	3,075	1,000	4,075
4,761	4,100	6,480	10,580

TABLE I. — *Aggregates of Property and Taxes, as Assessed*

CITIES AND TOWNS	TOTAL VALUATION OF ASSESSED ESTATE.	TAXES ON THE PROPERTY SHOWN IN THIS TABLE.			RATE OF TOTAL TAX PER $1,000.
		On Personal Estate.	On Real Estate.	Total.	
HAMPDEN					
Agawam	$18,400	$602	$5	$607	$33.00
Blandford	4,500	3	123	126	28.00
Brimfield	2,030	10	62	72	35.50
Chester	–	–	–	–	–
Chicopee	3,550	–	138	138	39.00
East Longmeadow	300	10	–	10	35.20
Granville	1,300	–	34	34	26.50
Hampden	575	21	–	21	38.00
Holland	–	–	–	–	–
Holyoke	3,150	91	–	91	28.90
Longmeadow	1,720	46	–	46	27.00
Ludlow	1,950	–	82	82	42.50
Monson	–	–	–	–	–
Montgomery	–	–	–	–	–
Palmer	2,030	81	–	81	40.00
Russell	2,535	38	2	40	16.00
Southwick	2,400	3	84	87	36.40
Springfield	83,930	2,651	68	2,719	32.40
Tolland	910	–	23	23	26.00
Wales	–	–	–	–	–
West Springfield	30,000	185	925	1,110	37.00
Westfield	18,420	731	5	736	40.00
Wilbraham	900	–	24	24	27.00
Totals	$178,600	$4,472	$1,575	$6,047	–
HAMPSHIRE					
Amherst	$1,590	$49	$3	$52	$32.80
Belchertown	5,600	31	215	246	44.00
Chesterfield	888	37	–	37	42.00
Cummington	90	–	3	3	42.00
Easthampton	2,350	45	37	82	35.00
Enfield	–	–	–	–	–
Goshen	–	–	–	–	–
Granby	–	–	–	–	–
Greenwich	–	–	–	–	–
Hadley	–	–	–	–	–
Hatfield	–	–	–	–	–
Huntington	2,700	81	40	121	45.00
Middlefield	–	–	–	–	–
Northampton	11,450	340	32	372	32.50
Pelham	600	19	–	19	32.00
Plainfield	–	–	–	–	–
Prescott	–	–	–	–	–
South Hadley	–	–	–	–	–
Southampton	–	–	–	–	–
Ware	2,270	2	84	86	38.00
Westhampton	800	–	23	23	29.00
Williamsburg	–	–	–	–	–
Worthington	–	–	–	–	–
Totals	$28,338	$604	$437	$1,041	–
MIDDLESEX					
Acton	$2,000	–	$57	$57	$28.50
Arlington	10,700	$329	51	380	35.60
Ashby	–	–	–	–	–
Ashland	6,120	–	176	176	29.00
Ayer	–	–	–	–	–
Bedford	150	5	–	5	37.00
Belmont	24,350	–	691	691	28.40
Billerica	18,610	15	714	729	39.20
Boxborough	1,300	27	–	27	21.00
Burlington	3,000	–	106	106	35.60
Cambridge	500	19	–	19	39.60
Carlisle	3,845	40	36	76	20.00
Chelmsford	14,575	278	169	447	30.70
Concord	3,000	115	–	115	38.40
Dracut	1,115	10	45	55	49.60
Dunstable	–	–	–	–	–
Everett	6,600	213	21	234	35.60
Framingham	8,530	235	41	276	32.20
Groton	4,100	29	91	120	29.40
Holliston	2,150	31	33	64	30.00
Hopkinton	–	–	–	–	–
Hudson	4,375	11	159	170	39.00
Lexington	15,341	159	354	513	33.50

between the 10th and 20th Days of December, 1937 — Continued.

Number of Horses Assessed.	Number of Cows Assessed.	Number of Sheep Assessed.	Number of Neat Cattle other than Cows Assessed.	Number of Swine Assessed.	Number of Dwelling Houses Assessed.	Number of Acres of Land Assessed.	Number and Value of Fowl Assessed.	
							Number.	Value.
–	–	–	–	–	–	–	–	–
–	–	–	–	–	3	36	–	–
–	–	–	–	–	3	27	–	–
–	–	–	–	–	–	–	–	–
–	–	–	–	–	2	–	–	–
–	–	–	–	–	–	–	–	–
–	–	–	–	–	1	100	–	–
–	–	–	–	–	–	–	–	–
–	–	–	–	–	–	–	–	–
2	–	–	–	–	–	–	–	–
–	–	–	–	–	–	–	–	–
–	–	–	–	–	1	–	–	–
–	–	–	–	–	–	–	–	–
–	–	–	–	–	–	–	–	–
–	–	–	–	–	–	–	–	–
4	–	–	–	–	1	1	–	–
–	–	–	–	–	–	18	–	–
–	–	–	–	–	–	–	–	–
–	–	–	–	–	–	130	–	–
–	–	–	–	–	–	–	–	–
–	–	–	–	–	–	1	–	–
–	–	–	–	–	–	15	–	–
–	–	–	–	–	1	1	–	–
6	–	–	–	–	12	329	–	–
–	–	–	–	–	–	–	–	–
–	–	–	–	–	–	269	–	–
–	–	–	–	–	–	–	–	–
–	–	–	–	–	–	15	–	–
–	–	–	–	–	2	–	–	–
–	–	–	–	–	–	–	–	–
–	–	–	–	–	–	–	–	–
–	–	–	–	–	–	–	–	–
–	–	–	–	–	–	–	–	–
–	–	–	–	–	–	–	–	–
–	–	–	–	–	–	–	–	–
1	–	–	–	–	1	1	–	–
–	–	–	–	–	–	–	–	–
–	–	–	–	–	1	–	–	–
–	–	–	–	–	–	–	–	–
–	–	–	–	–	–	–	–	–
–	–	–	–	–	–	–	–	–
–	–	–	–	–	–	–	–	–
–	–	–	–	–	–	–	–	–
–	1	–	–	–	–	52	–	–
–	–	–	–	–	2	1	–	–
–	–	–	–	–	–	1	–	–
–	–	–	–	–	–	–	–	–
1	1	–	–	–	6	338	–	–
–	–	–	–	–	–	–	–	–
–	–	–	–	–	1	–	–	–
–	–	–	–	–	–	–	–	–
–	–	–	–	–	–	–	–	–
–	–	–	–	–	–	–	–	–
–	–	–	–	–	–	–	–	–
–	–	–	–	–	1	8	–	–
–	–	–	–	–	14	15	–	–
–	–	–	–	–	–	–	–	–
–	–	–	–	–	1	4	–	–
–	–	–	–	–	–	–	–	–
–	–	–	–	–	1	20	–	–
–	–	–	–	–	1	23	–	–
–	–	–	–	–	–	–	–	–
–	–	–	–	–	1	1	–	–
–	–	–	–	–	–	–	–	–
–	–	–	–	–	–	–	–	–
–	–	–	–	–	–	1	–	–
–	–	–	–	–	2	2	–	–
–	–	–	–	–	–	3	–	–
–	–	–	–	–	–	–	–	–
–	–	–	–	–	2	2	–	–
–	–	–	–	–	1	1	–	–

TABLE I. — *Aggregates of Property and Taxes, as Assessed*

CITIES AND TOWNS	Number of Persons, Partnerships and Corporations Assessed			Value of Assessed Stock in Trade.	Value of Assessed Live Stock.	Value of Assessed Machinery.	Value of All Other Assessed Tangible Personal Property.
	On Real Estate.	On Personal Estate.	Total.				
MIDDLESEX—Con.							
Lincoln	–	3	3	$100	–	$150	–
Littleton	1	1	1	–	–	–	$175
Lowell	3	83	86	500	–	100	10,800
Malden	2	4	6	–	–	1,900	6,575
Marlborough	1	–	1	–	–	–	–
Maynard	1	6	7	–	–	300	–
Medford	–	1	1	–	–	2,500	–
Melrose	–	–	–	–	–	–	–
Natick	4	7	11	–	–	–	1,300
Newton	–	8	8	–	–	–	7,300
North Reading	2	–	2	–	–	–	–
Pepperell	–	–	–	–	–	–	–
Reading	–	1	1	–	–	5,275	–
Sherborn	–	2	2	–	–	–	4,250
Shirley	1	2	3	–	$200	–	1,397
Somerville	1	55	56	700	–	–	14,900
Stoneham	–	1	1	–	–	–	5,750
Stow	1	3	4	–	–	–	170
Sudbury	4	1	5	–	–	–	1,000
Tewksbury	36	2	38	–	–	–	1,200
Townsend	4	3	7	–	–	150	–
Tyngsborough	–	2	2	60	–	–	100
Wakefield	–	–	–	–	–	–	–
Waltham	6	4	10	–	–	1,050	–
Watertown	–	–	–	–	–	–	–
Wayland	5	1	6	200	–	–	–
Westford	7	1	8	–	600	–	–
Weston	–	–	–	–	–	–	–
Wilmington	4	–	4	–	–	–	–
Winchester	–	35	35	–	–	–	15,750
Woburn	–	–	–	–	–	–	–
Totals	155	388	542	$9,744	$800	$15,495	$104,679
NANTUCKET							
Nantucket	5	4	9	$900	–	–	$6,000
NORFOLK							
Avon	6	–	6	–	–	–	–
Bellingham	1	3	4	–	–	–	$300
Braintree	–	8	8	–	–	$700	1,300
Brookline	–	78	78	–	–	2,300	70,900
Canton	9	2	11	–	$150	3,500	–
Cohasset	3	1	4	–	–	–	4,240
Dedham	1	–	1	–	–	–	–
Dover	–	–	–	–	–	–	–
Foxborough	18	2	20	$200	–	400	–
Franklin	–	–	–	–	–	–	–
Holbrook	–	–	–	–	–	–	–
Medfield	–	1	1	–	–	–	16,530
Medway	1	1	2	–	–	–	485
Millis	1	–	1	–	–	–	–
Milton	–	6	6	–	–	–	2,850
Needham	6	3	9	–	–	875	75
Norfolk	–	–	–	–	–	–	–
Norwood	–	1	1	–	–	–	350
Plainville	4	–	4	–	–	–	–
Quincy	10	2	12	–	–	–	100
Randolph	8	–	8	–	–	–	–
Sharon	–	–	–	–	–	–	–
Stoughton	–	1	1	–	920	–	–
Walpole	2	10	12	–	–	–	21,100
Wellesley	3	2	5	–	–	–	4,000
Westwood	1	–	1	–	–	–	–
Weymouth	4	1	5	–	–	–	100
Wrentham	–	–	–	–	–	–	–
Totals	78	122	200	$200	$1,070	$7,775	$122,330
PLYMOUTH							
Abington	10	3	13	$3,000	–	–	$850
Bridgewater	1	–	1	–	–	–	–
Brockton	–	7	7	500	–	$4,650	500
Carver	–	–	–	–	–	–	–
Duxbury	4	7	11	–	–	–	2,335
East Bridgewater	2	1	3	–	–	–	250

between the 10th and 20th Days of December, 1937 — Continued.

Total Value of Assessed Tangible Personal Estate.	Value of Assessed Real Estate.		
	Buildings, excluding Land.	Land, excluding Buildings.	Total.
$250	–	–	–
175	$880	$120	$1,000
11,400	51,600	850	52,450
8,475	5,000	6,300	11,300
–	–	57	57
300	–	250	250
2,500	–	–	–
–	–	–	–
1,300	4,025	1,250	5,275
7,300	–	–	–
–	300	100	400
–	–	–	–
5,275	–	–	–
4,250	–	–	–
1,597	2,125	875	3,000
15,600	30,000	–	30,000
5,750	–	–	–
170	–	120	120
1,000	–	1,625	1,625
1,200	19,150	15,385	34,535
150	3,450	500	3,950
160	–	–	–
–	–	–	–
1,050	17,100	3,100	20,200
–	–	–	–
200	4,400	2,400	6,800
600	7,175	1,450	8,625
–	–	–	–
–	2,250	900	3,150
15,750	–	–	–
–	–	–	–
$130,718	$186,825	$80,007	$266,832
$6,900	$4,750	$6,260	$11,010
–	$6,200	$2,675	$8,875
$300	–	120	120
2,000	–	–	–
73,200	–	–	–
3,650	21,950	11,500	33,450
4,240	400	425	825
–	2,200	1,000	3,200
–	–	–	–
600	12,650	10,930	23,580
–	–	–	–
–	–	–	–
16,530	–	–	–
485	–	20	20
–	3,000	500	3,500
2,850	–	–	–
950	6,650	5,725	12,375
–	–	–	–
350	–	–	–
–	4,275	1,150	5,425
100	7,550	3,525	11,075
–	5,700	3,750	9,450
–	–	–	–
920	–	–	–
21,100	–	220	220
4,000	700	3,000	3,700
–	–	150	150
100	–	500	500
–	–	–	–
$131,375	$71,275	$45,190	$116,465
$3,850	–	$680	$680
–	$1,900	800	2,700
5,650	–	–	–
–	–	–	–
2,335	700	800	1,500
250	1,200	350	1,550

TABLE I. — *Aggregates of Property and Taxes, as Assessed*

CITIES AND TOWNS	TOTAL VALUATION OF ASSESSED ESTATE.	TAXES ON THE PROPERTY SHOWN IN THIS TABLE.			RATE OF TOTAL TAX PER $1,000.
		On Personal Estate.	On Real Estate.	Total.	
MIDDLESEX—Con					
Lincoln	$250	$6	–	$6	$26.50
Littleton	1,175	3	$19	22	19.25
Lowell	63,850	488	2,244	2,732	42.80
Malden	19,775	325	434	759	38.40
Marlborough	57	–	2	2	35.50
Maynard	550	11	9	20	37.00
Medford	2,500	94	–	94	37.60
Melrose	–	–	–	–	–
Natick	6,575	43	176	219	33.40
Newton	7,300	207	–	207	28.40
North Reading	400	–	15	15	38.00
Pepperell	–	–	–	–	–
Reading	5,275	179	–	179	34.00
Sherborn	4,250	101	–	101	23.90
Shirley	4,597	51	96	147	32.00
Somerville	45,600	691	1,329	2,020	44.30
Stoneham	5,750	207	–	207	36.00
Stow	290	5	4	9	31.50
Sudbury	2,625	29	47	76	29.00
Tewksbury	35,735	40	1,153	1,193	33.40
Townsend	4,100	5	132	137	33.60
Tyngsborough	160	7	–	7	46.80
Wakefield	–	–	–	–	–
Waltham	21,250	36	695	731	34.40
Watertown	–	–	–	–	–
Wayland	7,000	5	172	177	25.30
Westford	9,225	22	317	339	36.80
Weston	–	–	–	–	–
Wilmington	3,150	–	126	126	40.20
Winchester	15,750	441	–	441	28.00
Woburn	–	–	–	–	–
Totals	$397,550	$4,512	$9,714	$14,226	–
NANTUCKET					
Nantucket	$17,910	$186	$297	$483	$27.00
NORFOLK					
Avon	$8,875	–	$337	$337	$38.00
Bellingham	420	$11	4	15	37.60
Braintree	2,000	65	–	65	32.80
Brookline	73,200	1,720	–	1,720	23.50
Canton	37,100	137	1,257	1,394	37.60
Cohasset	5,065	120	23	143	28.30
Dedham	3,200	–	106	106	33.40
Dover	–	–	–	–	–
Foxborough	24,180	20	811	831	34.40
Franklin	–	–	–	–	–
Holbrook	–	–	–	–	–
Medfield	16,530	677	–	677	41.00
Medway	505	16	1	17	34.40
Millis	3,500	–	124	124	35.50
Milton	2,850	77	–	77	27.20
Needham	13,325	28	369	397	29.80
Norfolk	–	–	–	–	–
Norwood	350	11	–	11	32.00
Plainville	5,425	–	157	157	29.00
Quincy	11,175	3	370	373	33.40
Randolph	9,450	–	419	419	44.40
Sharon	–	–	–	–	–
Stoughton	920	32	–	32	35.60
Walpole	21,320	622	6	628	29.50
Wellesley	7,700	99	91	190	24.80
Westwood	150	–	4	4	29.00
Weymouth	600	2	13	15	25.50
Wrentham	–	–	–	–	–
Totals	$247,840	$3,640	$4,092	$7,732	–
PLYMOUTH					
Abington	$4,530	$164	$28	$192	$42.60
Bridgewater	2,700	–	121	121	44.90
Brockton	5,650	205	–	205	36.40
Carver	–	–	–	–	–
Duxbury	3,835	52	34	86	22.50
East Bridgewater	1,800	9	55	64	35.60

between the 10th and 20th Days of December, 1937 — Continued.

Number of Horses Assessed.	Number of Cows Assessed.	Number of Sheep Assessed.	Number of Neat Cattle other than Cows Assessed.	Number of Swine Assessed.	Number of Dwelling Houses Assessed.	Number of Acres of Land Assessed.	Number and Value of Fowl Assessed.	
							Number.	Value.
–	–	–	–	–	–	–	–	–
–	–	–	–	–	1	–	–	–
–	–	–	–	–	2	–	–	–
–	–	–	–	–	1	1	–	–
–	–	–	–	–	–	–	–	–
–	–	–	–	–	–	1	–	–
–	–	–	–	–	–	–	–	–
–	–	–	–	–	–	–	–	–
–	–	–	–	–	3	1	–	–
–	–	–	–	–	–	–	–	–
–	–	–	–	–	1	–	–	–
–	–	–	–	–	–	–	–	–
–	–	–	–	–	–	–	–	–
–	–	–	–	–	–	–	–	–
2	–	–	–	–	1	5	–	–
–	–	–	–	–	–	–	–	–
–	–	–	–	–	–	–	–	–
–	–	–	–	–	–	6	–	–
–	–	–	–	–	–	–	–	–
–	–	–	–	–	14	132	–	–
–	–	–	–	–	3	4	–	–
–	–	–	–	–	–	–	–	–
–	–	–	–	–	–	–	–	–
–	–	–	–	–	5	1	–	–
–	–	–	–	–	–	–	–	–
–	–	–	–	–	3	4	–	–
4	–	–	–	–	11	5	–	–
–	–	–	–	–	–	–	–	–
–	–	–	–	–	2	16	–	–
–	–	–	–	–	–	–	–	–
–	–	–	–	–	–	–	–	–
6	–	–	–	–	72	256	–	–
–	–	–	–	–	2	2	–	–
–	–	–	–	–	3	6	–	–
–	–	–	–	–	–	–	–	–
–	–	–	–	–	–	–	–	–
–	–	–	–	–	–	–	–	–
–	2	–	–	–	7	100	–	–
–	–	–	–	–	1	8	–	–
–	–	–	–	–	1	1	–	–
–	–	–	–	–	–	–	–	–
–	–	–	–	–	7	93	–	–
–	–	–	–	–	–	–	–	–
–	–	–	–	–	–	–	–	–
–	–	–	–	–	–	–	–	–
–	–	–	–	–	–	–	–	–
–	–	–	–	–	1	1	–	–
–	–	–	–	–	–	–	–	–
–	–	–	–	–	1	10	–	–
–	–	–	–	–	–	–	–	–
–	–	–	–	–	–	–	–	–
–	–	–	–	–	3	19	–	–
–	–	–	–	–	–	2	–	–
–	–	–	–	–	4	4	–	–
–	–	–	–	–	–	–	–	–
2	12	–	–	–	–	–	–	–
–	–	–	–	–	–	10	–	–
–	–	–	–	–	–	–	–	–
–	–	–	–	–	–	–	–	–
–	–	–	–	–	–	1	–	–
–	–	–	–	–	–	–	–	–
2	14	–	–	–	28	255	–	–
–	–	–	–	–	–	5	–	–
–	–	–	–	–	1	6	–	–
–	–	–	–	–	–	–	–	–
–	–	–	–	–	–	–	–	–
–	–	–	–	–	1	2	–	–
–	–	–	–	–	1	1	–	–

TABLE I. — *Aggregates of Property and Taxes, as Assessed*

CITIES AND TOWNS	Number of Persons, Partnerships and Corporations Assessed			Value of Assessed Stock in Trade.	Value of Assessed Live Stock.	Value of Assessed Machinery.	Value of All Other Assessed Tangible Personal Property.
	On Real Estate.	On Personal Estate.	Total.				
PLYMOUTH—Con.							
Halifax	–	–	–	–	–	–	–
Hanover	5	2	7	$50	–	$200	–
Hanson	6	–	6	–	–	–	–
Hingham	1	4	5	–	–	–	$3,300
Hull	–	1	1	500	–	–	–
Kingston	22	4	26	900	–	–	1,600
Lakeville	–	1	1	–	–	–	200
Marion	–	–	–	–	–	–	–
Marshfield	10	4	14	5,500	–	–	–
Mattapoisett	3	1	4	–	$75	450	330
Middleborough	1	3	4	700	–	–	200
Norwell	–	–	–	–	–	–	–
Pembroke	–	–	–	–	–	–	–
Plymouth	2	1	2	–	–	–	25
Plympton	–	–	–	–	–	–	–
Rochester	–	–	–	–	–	–	–
Rockland	3	–	3	–	–	–	–
Scituate	2	4	6	200	–	500	–
Wareham	27	15	42	3,300	–	–	6,230
West Bridgewater	–	1	1	–	–	200	–
Whitman	3	–	3	–	–	–	–
Totals	102	59	160	$14,650	$75	$6,000	$15,820
SUFFOLK							
Boston	11	197	208	$16,200	–	$128,100	$167,500
Chelsea	–	–	–	–	–	–	–
Revere	–	3	3	125	–	–	475
Winthrop	–	2	2	–	–	–	1,900
Totals	11	202	213	$16,325	–	$128,100	$169,875
WORCESTER							
Ashburnham	1	–	1	–	–	–	–
Athol	–	12	12	–	–	–	$3,090
Auburn	1	–	1	–	–	–	–
Barre	2	6	8	–	–	$1,000	–
Berlin	–	–	–	–	–	–	–
Blackstone	–	–	–	–	–	–	–
Bolton	–	–	–	–	–	–	–
Boylston	4	–	4	–	–	–	–
Brookfield	–	–	–	–	–	–	–
Charlton	4	–	4	–	–	–	100
Clinton	2	14	16	$800	–	–	650
Dana	2	–	2	–	–	–	–
Douglas	3	–	3	–	–	–	–
Dudley	1	–	1	–	–	–	–
East Brookfield	6	1	7	–	–	–	100
Fitchburg	1	4	5	–	–	–	1,350
Gardner	2	–	2	–	–	–	–
Grafton	–	–	–	–	–	–	–
Hardwick	–	–	–	–	–	–	–
Harvard	–	4	4	1,750	–	–	300
Holden	3	4	7	700	$60	–	–
Hopedale	–	–	–	–	–	–	–
Hubbardston	1	–	1	–	–	–	–
Lancaster	4	–	4	–	–	–	–
Leicester	2	–	2	–	–	–	–
Leominster	2	14	16	2,500	–	12,200	3,514
Lunenburg	2	–	2	–	–	–	–
Mendon	1	1	2	–	–	–	300
Milford	–	3	3	1,500	–	–	3,500
Millbury	2	–	2	–	–	–	–
Millville	–	–	–	–	–	–	–
New Braintree	1	2	3	–	–	–	700
North Brookfield	–	–	–	–	–	–	–
Northborough	1	–	1	–	–	–	–
Northbridge	–	1	1	–	–	100	–
Oakham	1	–	1	–	–	–	–
Oxford	2	3	5	1,000	1,040	200	200
Paxton	–	–	–	–	–	–	–
Petersham	–	–	–	–	–	–	–
Phillipston	–	–	–	–	–	–	–
Princeton	–	1	1	–	–	–	10,000
Royalston	–	1	1	–	100	–	–
Rutland	1	–	1	–	–	–	–

between the 10th and 20th Days of December, 1937 — Continued.

Total Value of Assessed Tangible Personal Estate.	Value of Assessed Real Estate.		
	Buildings, exluding Land.	Land, excluding Buildings.	Total.
–	–	–	–
$250	$9,250	$2,140	$11,390
–	5,100	2,425	7,525
3,300	–	400	400
500	–	–	–
2,500	25,700	9,100	34,800
200	–	–	–
–	–	–	–
5,500	7,300	5,100	12,400
855	6,945	1,980	8,925
900	550	270	820
–	–	–	–
–	–	–	–
25	575	75	650
–	–	–	–
–	–	–	–
–	–	500	500
700	–	1,000	1,000
9,530	19,600	1,400	21,000
200	–	–	–
–	:3,140	835	3,975
$36,545	$81,960	$27,855	$109,815
$311,800	$43,500	$3,800	$47,300
–	–	–	–
600	–	–	–
1,900	–	–	–
$314,300	$43,500	$3,800	$47,300
–	$1,100	$200	$1,300
$3,090	–	–	–
–	200	300	500
1,000	–	7,965	7,965
–	–	–	–
–	–	–	–
–	–	–	–
–	3,500	600	4,100
–	–	–	–
100	2,120	1,240	3,360
1,450	15,200	7,300	22,500
–	–	1,515	1,515
–	–	350	350
–	1,400	500	1,900
100	4,800	1,450	6,250
1,350	–	5,000	5,000
–	500	400	900
–	–	–	–
–	–	–	–
2,050	–	–	–
760	4,550	500	5,050
–	–	–	–
–	725	110	835
–	2,800	1,050	3,850
–	900	250	1,150
18,214	–	500	500
–	200	150	350
300	–	1,000	1,000
5,000	–	–	–
–	1,500	350	1,850
–	–	–	–
700	850	150	1,000
–	–	–	–
–	1,200	50	1,250
100	–	–	–
–	–	500	500
2,440	250	75	325
–	–	–	–
–	–	–	–
–	–	–	–
10,000	–	–	–
100	–	–	–
–	1,000	200	1,200

TABLE I. — *Aggregates of Property and Taxes, as Assessed*

CITIES AND TOWNS	TOTAL VALUATION OF ASSESSED ESTATE.	TAXES ON THE PROPERTY SHOWN IN THIS TABLE.			RATE OF TOTAL TAX PER $1,000.
		On Personal Estate.	On Real Estate.	Total.	
PLYMOUTH—Con.					
Halifax	–	–	–	–	–
Hanover	$11,640	$10	$446	$456	$39.20
Hanson	7,525	–	304	304	40.40
Hingham	3,700	85	10	95	25.75
Hull	500	15	–	15	31.50
Kingston	37,300	53	745	798	21.40
Lakeville	200	5	–	5	29.00
Marion	–	–	–	–	–
Marshfield	17,900	156	352	508	28.40
Mattapoisett	9,780	23	241	264	27.00
Middleborough	1,720	36	32	68	40.00
Norwell	–	–	–	–	–
Pembroke	–	–	–	–	–
Plymouth	675	1	18	19	29.60
Plympton	–	–	–	–	–
Rochester	–	–	–	–	–
Rockland	500	–	19	19	38.00
Scituate	1,700	23	34	57	33.60
Wareham	30,530	238	525	763	25.00
West Bridgewater	200	6	–	6	32.00
Whitman	3,975	–	141	141	35.50
Totals	$146,360	$1,081	$3,105	$4,186	–
SUFFOLK					
Boston	$359,100	$12,067	$1,830	$13,897	$38.70
Chelsea	–	–	–	–	–
Revere	600	25	–	25	41.80
Winthrop	1,900	53	–	53	28.00
Totals	$361,600	$12,145	$1,830	$13,975	–
WORCESTER					
Ashburnham	$1,300	–	$51	$51	$39.40
Athol	3,090	$113	–	113	36.80
Auburn	500	–	17	17	34.80
Barre	8,965	35	278	313	35.00
Berlin	–	–	–	–	–
Blackstone	–	–	–	–	–
Bolton	–	–	–	–	–
Boylston	4,100	–	172	172	42.00
Brookfield	–	–	–	–	–
Charlton	3,460	3	121	124	36.00
Clinton	23,950	59	913	972	40.60
Dana	1,515	–	45	45	30.30
Douglas	350	–	12	12	35.00
Dudley	1,900	–	90	90	47.50
East Brookfield	6,350	3	198	201	31.80
Fitchburg	6,350	51	190	241	38.00
Gardner	900	–	29	29	32.80
Grafton	–	–	–	–	–
Hardwick	–	–	–	–	–
Harvard	2,050	48	–	48	23.60
Holden	5,810	31	207	238	41.00
Hopedale	–	–	–	–	–
Hubbardston	835	–	30	30	36.80
Lancaster	3,850	–	146	146	38.00
Leicester	1,150	–	55	55	48.00
Leominster	18,714	674	18	692	37.00
Lunenburg	350	–	11	11	33.40
Mendon	1,300	7	25	32	25.00
Milford	5,000	183	–	183	36.60
Millbury	1,850	–	72	72	39.00
Millville	–	–	–	–	–
New Braintree	1,700	16	24	40	24.00
North Brookfield	–	–	–	–	–
Northborough	1,250	–	47	47	37.60
Northbridge	100	3	–	3	36.00
Oakham	500	–	17	17	35.00
Oxford	2,765	103	13	116	42.10
Paxton	–	–	–	–	–
Petersham	–	–	–	–	–
Phillipston	–	–	–	–	–
Princeton	10,000	316	–	316	31.60
Royalston	100	3	–	3	37.40
Rutland	1,200	–	36	36	30.20

between the 10th and 20th Days of December, 1937 — Continued.

Number of Horses Assessed.	Number of Cows Assessed.	Number of Sheep Assessed.	Number of Neat Cattle other than Cows Assessed.	Number of Swine Assessed.	Number of Dwelling Houses Assessed.	Number of Acres of Land Assessed.	Number and Value of Fowl Assessed.	
							Number.	Value.
–	–	–	–	–	–	–	–	–
–	–	–	–	–	2	15	–	–
–	–	–	–	–	2	52	–	–
–	–	–	–	–	–	–	–	–
–	–	–	–	–	–	–	–	–
–	–	–	–	–	9	75	–	–
–	–	–	–	–	–	–	–	–
–	–	–	–	–	–	–	–	–
–	–	–	–	–	7	3	–	–
–	–	–	–	–	2	18	170	$75
–	–	–	–	–	1	3	–	–
–	–	–	–	–	–	–	–	–
–	–	–	–	–	–	–	–	–
–	–	–	–	–	2	–	–	–
–	–	–	–	–	–	–	–	–
–	–	–	–	–	–	–	–	–
–	–	–	–	–	–	14	–	–
–	–	–	–	–	–	1	–	–
–	–	–	–	–	24	3	–	–
–	–	–	–	–	–	–	–	–
–	–	–	–	–	3	2	–	–
–	–	–	–	–	55	200	170	$75
–	–	–	–	–	5	245	–	–
–	–	–	–	–	–	–	–	–
–	–	–	–	–	–	–	–	–
–	–	–	–	–	–	–	–	–
–	–	–	–	–	5	245	–	–
–	–	–	–	–	1	1	–	–
–	–	–	–	–	–	–	–	–
–	–	–	–	–	–	1	–	–
–	–	–	–	–	–	172	–	–
–	–	–	–	–	–	–	–	–
–	–	–	–	–	–	–	–	–
–	–	–	–	–	–	–	–	–
–	–	–	–	–	2	2	–	–
–	–	–	–	–	–	–	–	–
–	–	–	–	–	2	25	–	–
–	–	–	–	–	4	1	–	–
–	–	–	–	–	–	125	–	–
–	–	–	–	–	–	26	–	–
–	–	–	–	–	1	1	–	–
–	–	–	–	–	2	33	–	–
–	–	–	–	–	–	4	–	–
–	–	–	–	–	–	–	–	–
–	–	–	–	–	–	–	–	–
–	–	–	–	–	–	–	–	–
–	–	–	–	–	–	–	–	–
1	1	–	–	–	2	17	–	–
–	–	–	–	–	–	–	–	–
–	–	–	–	–	1	2	–	–
–	–	–	–	–	1	8	–	–
–	–	–	–	–	–	–	–	–
–	–	–	–	–	–	–	–	–
–	–	–	–	–	1	1	–	–
–	–	–	–	–	–	60	–	–
–	–	–	–	–	–	–	–	–
–	–	–	–	–	1	–	–	–
–	–	–	–	–	–	–	–	–
–	–	–	–	–	1	3	–	–
–	–	–	–	–	–	–	–	–
–	–	–	–	–	1	–	–	–
–	–	–	–	–	–	–	–	–
–	–	–	–	–	–	7	–	–
2	–	–	–	100	–	7	–	–
–	–	–	–	–	–	–	–	–
–	–	–	–	–	–	–	–	–
–	–	–	–	–	–	–	–	–
–	–	–	–	–	–	–	–	–
1	1	–	–	–	–	–	–	–
–	–	–	–	–	1	12	–	–

TABLE I. — *Aggregates of Property and Taxes, as Assessed*

CITIES AND TOWNS	Number of Persons, Partnerships and Corporations Assessed			Value of Assessed Stock in Trade.	Value of Assessed Live Stock.	Value of Assessed Machinery.	Value of All Other Assessed Tangible Personal Property.
	On Real Estate.	On Personal Estate.	Total.				
WORCESTER—Con.							
Shrewsbury	8	–	8	–	–	–	–
Southborough	1	3	4	–	–	$300	–
Southbridge	2	–	2	–	–	–	–
Spencer	1	1	2	$50	–	300	$50
Sterling	6	1	7	–	–	–	160
Sturbridge	–	–	–	–	–	–	–
Sutton	–	–	–	–	–	–	–
Templeton	5	–	5	–	–	–	–
Upton	–	1	1	–	–	–	200
Uxbridge	1	–	1	–	–	–	–
Warren	–	–	–	–	–	–	–
Webster	5	–	5	–	–	–	–
West Boylston	–	–	–	–	–	–	–
West Brookfield	–	–	–	–	–	–	–
Westborough	–	5	5	700	–	700	413
Westminster	3	–	3	–	–	–	–
Winchendon	–	–	–	–	–	–	–
Worcester	8	74	82	100	–	–	44,700
Totals	92	156	248	$9,100	$1,200	$14,800	$69,327

TABLE I. — *Aggregates of Property and Taxes, as Assessed*

CITIES AND TOWNS	Total Valuation of Assessed Estate.	Taxes on the Property shown in This Table.			Rate of Total Tax per $1,000.
		On Personal Estate.	On Real Estate.	Total.	
WORCESTER–Con.					
Shrewsbury	$3,100	–	$117	$117	$38.00
Southborough	3,000	$10	95	105	35.30
Southbridge	9,275	–	321	321	34.70
Spencer	450	15	2	17	38.00
Sterling	10,080	7	416	423	42.00
Sturbridge	–	–	–	–	–
Sutton	–	–	–	–	–
Templeton	700	–	27	27	39.00
Upton	200	8	–	8	44.60
Uxbridge	3,120	–	97	97	31.40
Warren	–	–	–	–	–
Webster	9,650	–	443	443	46.00
West Boylston	–	–	–	–	–
West Brookfield	–	–	–	–	–
Westborough	1,813	63	–	63	35.00
Westminster	1,150	–	42	42	37.00
Winchendon	–	–	–	–	–
Worcester	65,400	1,666	766	2,432	37.20
Totals	$229,192	$3,417	$5,143	$8,560	–

between the 10th and 20th Days of December, 1937 — Continued.

Total Value of Assessed Tangible Personal Estate.	Value of Assessed Real Estate.		
	Buildings, excluding Land.	Land, excluding Buildings.	Total.
–	$700	$2,400	$3,100
$300	–	2,700	2,700
–	8,675	600	9,275
400	–	50	50
160	6,025	3,895	9,920
–	–	–	–
–	–	–	–
–	450	250	700
200	–	–	–
–	2,700	420	3,120
–	–	–	–
–	7,000	2,650	9,650
–	–	–	–
–	–	–	–
1,813	–	–	–
–	700	450	1,150
–	–	–	–
44,800	17,200	3,400	20,600
$94,427	$86,245	$48,520	$134,765

between the 10th and 20th Days of December, 1937 — Concluded.

Number of Horses Assessed.	Number of Cows Assessed.	Number of Sheep Assessed.	Number of Neat Cattle other than Cows Assessed.	Number of Swine Assessed.	Number of Dwelling Houses Assessed.	Number of Acres of Land Assessed.	Number and Value of Fowl Assessed.	
							Number.	Value.
–	–	–	–	–	–	–	–	–
–	–	–	–	–	–	3	–	–
–	–	–	–	–	1	–	–	–
–	–	–	–	–	–	–	–	–
–	–	–	–	–	6	98	–	–
–	–	–	–	–	–	–	–	–
–	–	–	–	–	–	–	–	–
–	–	–	–	–	–	5	–	–
–	–	–	–	–	–	–	–	–
–	–	–	–	–	1	–	–	–
–	–	–	–	–	–	–	–	–
–	–	–	–	–	2	2	–	–
–	–	–	–	–	–	–	–	–
–	–	–	–	–	–	–	–	–
–	–	–	–	–	–	–	–	–
–	–	–	–	–	3	69	–	–
–	–	–	–	–	–	–	–	–
–	–	–	–	–	6	18	–	–
4	2	–	–	100	40	703	–	–

TABLE II. — *Aggregates of Property and Taxes, as Assessed*

Recapitulation.

COUNTIES.	Number of Persons, Partnerships and Corporations Assessed			Value of Assessed Stock in Trade.	Value of Assessed Live Stock.	Value of Assessed Machinery.	Value of All Other Assessed Tangible Personal Property.
	On Real Estate.	On Personal Estate.	Total				
Barnstable	55	119	172	$9,300	–	$25,000	$55,330
Berkshire	24	29	53	650	–	1,100	6,525
Bristol	41	276	317	3,525	$150	1,750	60,015
Dukes County	96	5	101	–	–	–	1,875
Essex	225	231	458	17,830	935	3,950	36,875
Franklin	27	9	35	3,450	40	500	700
Hampden	25	360	385	10,470	400	40,475	82,690
Hampshire	15	41	56	5,130	150	3,300	8,698
Middlesex	155	388	542	9,744	800	15,495	104,679
Nantucket	5	4	9	900	–	–	6,000
Norfolk	78	122	200	200	1,070	7,775	122,330
Plymouth	102	59	160	14,650	75	6,000	15,820
Suffolk	11	202	213	16,325	–	128,100	169,875
Worcester	92	156	248	9,100	1,200	14,800	69,327
State	951	2,001	2,949	$101,274	$4,820	$248,245	$740,739

TABLE II. — *Aggregates of Property and Taxes, as Assessed*

Recapitulation — Concluded

COUNTIES.	Total Valuation of Assessed Estate.	Taxes on the Property shown in This Table.		
		On Personal Estate.	On Real Estate.	Total.
Barnstable	$161,195	$3,166	$1,965	$5,131
Berkshire	34,895	254	938	1,192
Bristol	123,035	2,445	1,825	4,270
Dukes County	48,805	44	1,368	1,412
Essex	185,080	2,137	4,382	6,519
Franklin	31,490	173	862	1,035
Hampden	178,600	4,472	1,575	6,047
Hampshire	28,338	604	437	1,041
Middlesex	397,550	4,512	9,714	14,226
Nantucket	17,910	186	297	483
Norfolk	247,840	3,640	4,092	7,732
Plymouth	146,360	1,081	3,105	4,186
Suffolk	361,600	12,145	1,830	13,975
Worcester	229,192	3,417	5,143	8,560
State	$2,191,890	$38,276	$37,533	$75,809

between the 10th and 20th Days of December, 1937.

Recapitulation.

Total Value of Assessed Tangible Personal Estate.	Value of Assessed Real Estate.		
	Buildings, excluding Land.	Land, excluding Buildings.	Total.
$89,630	$47,270	$24,295	$71,565
8,275	17,925	8,695	26,620
65,440	32,215	25,380	57,595
1,875	10,595	36,335	46,930
59,590	86,175	39,315	125,490
4,690	13,590	13,210	26,800
134,035	27,600	16,965	44,565
17,278	5,975	5,085	11,060
130,718	186,825	80,007	266,832
6,900	4,750	6,260	11,010
131,375	71,275	45,190	116,465
36,545	81,960	27,855	109,815
314,300	43,500	3,800	47,300
94,427	86,245	48,520	134,765
$1,095,078	$715,900	$380,912	$1,096,812

between the 10th and 20th Days of December, 1937 — Concluded.

Recapitulation — Concluded.

Number of Horses Assessed.	Number of Cows Assessed.	Number of Sheep Assessed.	Number of Neat Cattle other than Cows Assessed.	Number of Swine Assessed.	Number of Dwelling Houses Assessed.	Number of Acres of Land Assessed.	Number and Value of Fowl Assessed.	
							Number.	Value.
–	–	–	–	–	30	166	–	–
–	–	–	–	–	11	284	–	–
2	1	–	–	–	20	322	–	–
–	–	–	–	–	10	187	–	–
2	14	–	1	1	41	83	25	$25
–	1	–	–	–	13	932	–	–
6	–	–	–	–	12	329	–	–
1	1	–	–	–	6	338	–	–
6	–	–	–	–	72	256	–	–
–	–	–	–	–	2	2	–	–
2	14	–	–	–	28	255	–	–
–	–	–	–	–	55	200	170	75
–	–	–	–	–	5	245	–	–
4	2	–	–	100	40	703	–	–
23	33	–	1	101	345	4,302	195	$100

TABLE III. — *Contains the Combined Figures from Certain of the More Important Columns of Table III of Part I of this Document for 1937 and those of the Corresponding Columns of Table I of this Part, so as to give the Total Assessments of 1937 in One Table.*

	Total Value of Assessed Tangible Personal Estate.	Total Value of Assessed Real Estate.	Total Valuation of Assessed Estate	Total Tax on Property shown in This Table.
BARNSTABLE				
Barnstable	$2,348,680	$22,190,240	$24,538,920	$650,287
Bourne	1,117,520	8,236,705	9,354,225	247,887
Brewster	124,297	2,069,720	2,194,017	53,205
Chatham	583,825	5,567,440	6,151,265	147,630
Dennis	383,735	4,404,135	4,787,870	135,974
Eastham	102,320	1,231,330	1,333,650	34,674
Falmouth	1,755,725	20,090,058	21,845,783	567,989
Harwich	439,580	5,978,780	6,418,360	177,146
Mashpee	66,090	864,775	930,865	33,136
Orleans	325,970	3,556,530	3,882,500	97,062
Provincetown	276,260	3,731,825	4,008,085	154,711
Sandwich	287,510	2,326,115	2,613,625	75,272
Truro	82,399	1,501,625	1,584,024	36,431
Wellfleet	162,705	1,880,615	2,043,320	58,234
Yarmouth	484,350	4,703,975	5,188,325	178,477
Totals	$8,540,966	$88,333,868	$96,874,834	$2,648,115
BERKSHIRE				
Adams	$929,900	$7,970,100	$8,900,000	$320,400
Alford	50,895	237,311	288,206	9,510
Becket	125,774	694,905	820,679	36,438
Cheshire	146,485	974,150	1,120,635	49,307
Clarksburg	47,421	494,314	541,735	18,961
Dalton	466,871	4,705,325	5,172,196	155,164
Egremont	157,884	788,948	946,832	20,830
Florida	139,529	1,265,693	1,405,222	38,642
Great Barrington	777,655	7,331,635	8,109,290	238,413
Hancock	102,783	323,520	426,303	11,936
Hinsdale	184,145	787,695	971,840	42,760
Lanesborough	156,250	1,038,285	1,194,535	29,862
Lee	546,980	3,605,270	4,152,250	149,480
Lenox	825,335	5,042,208	5,867,543	176,026
Monterey	131,145	711,156	842,301	19,626
Mount Washington	22,343	190,390	212,733	4,893
New Ashford	8,886	128,956	137,842	3,721
New Marlborough	240,619	1,160,751	1,401,370	40,639
North Adams	2,295,454	18,430,720	20,726,174	791,738
Otis	66,997	520,875	587,872	19,399
Peru	67,705	214,788	282,493	10,734
Pittsfield	4,775,125	53,565,370	58,340,495	1,954,422
Richmond	115,979	606,050	722,029	21,660
Sandisfield	62,918	633,288	696,206	20,885
Savoy	25,255	151,670	176,925	7,784
Sheffield	252,990	1,246,955	1,499,945	46,498
Stockbridge	648,700	3,604,355	4,253,055	119,085
Tyringham	54,566	378,876	433,442	14,303
Washington	25,616	178,316	203,932	8,565
West Stockbridge	162,025	959,525	1,121,550	37,572
Williamstown	791,680	5,927,905	6,719,585	188,148
Windsor	110,870	339,650	450,520	11,713
Totals	$14,516,780	$124,208,955	$138,725,735	$4,619,114
BRISTOL				
Acushnet	$206,730	$2,436,655	$2,643,385	$95,161
Attleboro	2,136,770	21,759,930	23,896,700	810,095
Berkley	82,365	781,015	863,380	38,852
Dartmouth	1,129,050	10,522,925	11,651,975	386,845
Dighton	311,274	2,716,131	3,027,405	84,767
Easton	474,965	4,390,330	4,865,295	156,663
Fairhaven	1,077,820	10,100,810	11,178,630	402,430
Fall River	9,300,550	82,979,400	92,279,950	3,682,015
Freetown	148,870	1,252,880	1,401,750	51,303
Mansfield	394,950	6,508,870	6,903,820	237,490
New Bedford	12,624,525	91,999,200	104,623,725	4,268,647
North Attleborough	917,850	8,795,430	9,713,280	310,824
Norton	170,100	1,893,625	2,063,725	70,165
Raynham	193,420	1,549,690	1,743,110	62,054
Rehoboth	508,166	1,930,401	2,438,567	79,009
Seekonk	578,460	4,601,890	5,180,350	137,281
Somerset	5,449,410	7,440,565	12,889,975	302,915
Swansea	886,058	3,707,683	4,593,741	127,706
Taunton	1,661,100	30,192,390	31,853,490	1,229,543
Westport	486,325	5,186,375	5,672,700	192,871
Totals	$38,738,758	$300,746,195	$339,484,953	$12,726,636

TABLE III. — Continued.

	Total Value of Assessed Tangible Personal Estate.	Total Value of Assessed Real Estate.	Total Valuation of Assessed Estate	Total Tax on Property shown in This Table.
DUKES COUNTY				
Chilmark	$43,756	$647,686	$691,442	$12,031
Edgartown	480,810	3,651,780	4,132,590	103,314
Gay Head	2,200	152,100	154,300	3,163
Gosnold	143,580	1,143,611	1,287,191	21,238
Oak Bluffs	680,482	4,257,443	4,937,925	159,987
Tisbury	588,840	4,737,720	5,326,560	127,837
West Tisbury	73,882	731,725	805,607	16,715
Totals	$2,013,550	$15,322,065	$17,335,615	$444,285
ESSEX				
Amesbury	$1,012,520	$7,635,045	$8,647,565	$326,882
Andover	1,883,600	13,262,228	15,145,828	405,908
Beverly	3,626,800	37,296,500	40,923,300	1,383,206
Boxford	147,799	1,020,205	1,168,004	35,039
Danvers	534,975	11,115,775	11,650,750	442,728
Essex	148,051	1,525,015	1,673,066	60,230
Georgetown	140,915	1,546,455	1,687,370	65,132
Gloucester	3,381,400	35,042,435	38,423,835	1,206,507
Groveland	133,175	1,405,385	1,538,560	58,465
Hamilton	526,634	4,880,435	5,407,069	144,369
Haverhill	5,465,225	46,279,700	51,744,925	2,193,984
Ipswich	529,638	6,325,270	6,854,908	264,599
Lawrence	7,022,300	82,281,975	89,304,275	3,286,397
Lynn	10,399,245	121,570,725	131,969,970	4,355,008
Lynnfield	258,321	3,580,985	3,839,306	98,286
Manchester	1,264,369	9,731,210	10,995,579	274,889
Marblehead	1,090,310	19,508,300	20,598,610	617,958
Merrimac	95,920	1,614,360	1,710,280	80,382
Methuen	1,347,335	16,221,075	17,568,410	700,987
Middleton	65,268	1,897,015	1,962,283	58,476
Nahant	330,282	5,432,228	5,762,510	201,687
Newbury	257,089	1,863,537	2,120,626	70,828
Newburyport	1,435,850	10,960,180	12,396,030	535,508
North Andover	527,075	6,683,325	7,210,400	266,784
Peabody	757,100	20,034,500	20,791,600	952,254
Rockport	428,755	5,176,000	5,604,755	179,351
Rowley	115,058	1,276,130	1,391,188	38,945
Salem	6,208,430	48,297,730	54,506,160	1,825,956
Salisbury	412,684	2,470,015	2,882,699	132,604
Saugus	1,426,662	14,899,169	16,325,831	602,422
Swampscott	1,226,448	22,009,325	23,235,773	613,424
Topsfield	332,865	2,638,220	2,971,085	74,277
Wenham	403,770	3,454,335	3,858,105	69,445
West Newbury	112,700	1,124,005	1,236,705	47,489
Totals	$53,048,568	$570,058,792	$623,107,360	$21,670,406
FRANKLIN				
Ashfield	$244,189	$827,935	$1,072,124	$32,163
Bernardston	139,226	697,876	837,102	27,456
Buckland	523,510	2,073,760	2,597,270	72,723
Charlemont	126,443	852,615	979,058	30,938
Colrain	351,025	784,405	1,135,430	46,553
Conway	197,115	698,550	895,665	28,661
Deerfield	593,200	3,484,970	4,078,170	101,138
Erving	74,165	1,503,605	1,577,770	41,022
Gill	92,606	741,925	834,531	27,539
Greenfield	2,425,775	21,775,400	24,201,175	706,673
Hawley	41,315	197,980	239,295	10,050
Heath	135,230	243,040	378,270	12,861
Leverett	164,553	283,585	448,138	15,684
Leyden	72,538	202,460	274,998	9,075
Monroe	25,323	673,867	699,190	6,991
Montague	1,778,740	7,810,000	9,588,740	316,429
New Salem	140,272	333,414	473,686	13,263
Northfield	208,352	1,670,263	1,878,615	67,629
Orange	239,595	4,449,335	4,688,930	224,130
Rowe	227,946	431,915	659,861	19,136
Shelburne	526,105	2,139,690	2,665,795	58,647
Shutesbury	42,082	318,521	360,603	10,818
Sunderland	111,275	944,510	1,055,785	39,063
Warwick	80,253	294,373	374,626	14,796
Wendell	346,871	550,905	897,776	26,933
Whately	145,159	944,719	1,089,878	33,567
Totals	$9,052,863	$54,929,618	$63,982,481	$1,993,938

TABLE III. — Continued.

	Total Value of Assessed Tangible Personal Estate.	Total Value of Assessed Real Estate.	Total Valuation of Assessed Estate	Total Tax on Property shown in This Table.
HAMPDEN				
Agawam	$1,238,950	$8,117,035	$9,355,985	$308,747
Blandford	68,968	727,960	796,928	22,313
Brimfield	171,500	775,110	946,610	33,606
Chester	133,455	1,064,150	1,197,605	45,508
Chicopee	2,956,370	36,241,980	39,198,350	1,528,735
East Longmeadow	250,515	3,600,970	3,851,485	135,571
Granville	1,207,512	566,398	1,773,910	47,008
Hampden	66,750	630,220	696,970	26,484
Holland	17,711	229,719	247,430	8,412
Holyoke	3,625,670	71,388,420	75,014,090	2,167,911
Longmeadow	586,000	11,403,450	11,989,450	323,714
Ludlow	584,334	5,608,725	6,193,059	263,205
Monson	233,643	2,470,925	2,704,568	126,304
Montgomery	60,092	177,835	237,927	7,851
Palmer	1,060,480	6,037,537	7,098,017	283,920
Russell	85,315	2,242,615	2,327,930	37,246
Southwick	185,215	1,703,420	1,888,635	68,745
Springfield	19,751,420	252,825,390	272,576,810	8,831,471
Tolland	54,970	345,317	400,287	10,406
Wales	32,552	315,661	348,213	10,794
West Springfield	1,770,963	21,066,648	22,837,611	844,993
Westfield	1,107,440	17,842,500	18,949,940	757,996
Wilbraham	319,813	2,680,226	3,000,039	81,001
Totals	$35,569,638	$448,062,211	$483,631,849	$15,971,941
HAMPSHIRE				
Amherst	$1,177,938	$8,283,940	$9,461,878	$310,349
Belchertown	225,420	1,240,225	1,465,645	64,487
Chesterfield	149,850	416,275	566,125	23,776
Cummington	99,215	404,445	503,660	21,152
Easthampton	710,516	8,344,497	9,055,013	316,925
Enfield	127,030	415,480	542,510	12,477
Goshen	42,951	299,330	342,281	11,295
Granby	197,320	779,000	976,320	27,336
Greenwich	24,795	330,987	355,782	6,617
Hadley	266,393	2,627,365	2,893,758	92,600
Hatfield	224,495	2,353,145	2,577,640	67,018
Huntington	151,380	875,110	1,026,490	46,191
Middlefield	60,934	260,401	321,335	12,981
Northampton	2,321,120	22,803,530	25,124,650	816,551
Pelham	97,198	594,038	691,236	22,119
Plainfield	77,029	253,320	330,349	14,535
Prescott	4,575	19,207	23,782	444
South Hadley	547,275	7,944,830	8,492,105	247,969
Southampton	132,438	798,265	930,703	27,918
Ware	593,190	5,409,690	6,002,880	228,109
Westhampton	108,680	294,460	403,140	11,690
Williamsburg	153,983	1,094,980	1,248,963	41,315
Worthington	157,355	425,346	582,701	26,221
Totals	$7,651,080	$66,267,866	$73,918,946	$2,450,075
MIDDLESEX				
Acton	$442,190	$3,149,665	$3,591,855	$102,368
Arlington	3,049,950	56,397,250	59,447,200	2,116,319
Ashby	82,934	921,550	1,004,484	28,326
Ashland	168,861	2,378,980	2,547,841	73,885
Ayer	597,200	2,973,625	3,570,825	114,266
Bedford	284,801	2,631,286	2,916,087	107,894
Belmont	1,177,850	49,532,800	50,710,650	1,440,185
Billerica	887,903	7,343,296	8,231,199	322,663
Boxborough	26,208	366,330	392,538	8,243
Burlington	216,772	2,133,536	2,350,308	83,670
Cambridge	10,879,300	161,831,000	172,710,300	6,839,327
Carlisle	161,715	934,703	1,096,418	21,927
Chelmsford	569,745	5,924,885	6,494,630	199,389
Concord	1,260,969	8,615,565	9,876,534	379,259
Dracut	418,490	3,474,190	3,892,680	193,076
Dunstable	105,787	359,605	465,392	14,659
Everett	9,004,375	61,610,875	70,615,250	2,513,901
Framingham	3,291,624	29,559,152	32,850,776	1,057,796
Groton	458,235	3,206,740	3,664,975	107,749
Holliston	390,870	3,200,100	3,590,970	107,728
Hopkinton	403,253	2,407,215	2,810,468	116,353
Hudson	320,672	5,782,160	6,102,832	238,009
Lexington	1,536,041	20,139,797	21,675,838	726,139
Lincoln	377,534	2,844,050	3,221,584	85,371
Littleton	375,245	2,474,160	2,849,405	54,850
Lowell	7,608,900	90,669,500	98,278,400	4,206,314

TABLE III. — Continued.

	Total Value of Assessed Tangible Personal Estate.	Total Value of Assessed Real Estate.	Total Valuation of Assessed Estate	Total Tax on Property shown in This Table.
MIDDLESEX—Con.				
Malden	$5,763,225	$63,015,700	$68,778,925	$2,641,110
Marlborough	1,453,690	14,044,988	15,498,678	550,205
Maynard	339,590	4,972,558	5,312,148	196,549
Medford	3,153,550	76,243,450	79,397,000	2,985,327
Melrose	2,420,000	34,986,200	37,406,200	1,264,329
Natick	1,606,575	17,284,475	18,891,050	630,970
Newton	15,866,400	151,242,050	167,108,450	4,745,879
North Reading	188,956	2,337,915	2,526,871	96,020
Pepperell	288,540	2,340,800	2,629,340	74,147
Reading	738,905	15,845,455	16,584,360	563,867
Sherborn	346,975	1,715,700	2,062,675	49,297
Shirley	207,328	1,504,949	1,712,277	54,792
Somerville	5,617,100	107,881,800	113,498,900	5,028,001
Stoneham	837,225	13,537,775	14,375,000	517,500
Stow	144,280	1,259,115	1,403,395	44,206
Sudbury	337,750	2,071,250	2,409,000	69,860
Tewksbury	1,773,423	2,848,270	4,621,693	154,364
Townsend	170,182	1,984,720	2,154,902	72,403
Tyngsborough	147,643	1,060,578	1,208,221	56,544
Wakefield	945,690	19,843,055	20,788,745	752,552
Waltham	3,845,350	47,897,150	51,742,500	1,779,942
Watertown	3,419,115	47,773,610	51,192,725	1,791,745
Wayland	462,528	4,960,331	5,422,859	137,198
Westford	415,425	3,199,735	3,615,160	133,037
Weston	969,056	9,302,825	10,271,881	225,981
Wilmington	283,830	3,993,238	4,277,068	171,939
Winchester	1,703,650	30,188,850	31,892,500	892,990
Woburn	3,070,665	17,115,030	20,185,695	946,714
Totals	$100,614,070	$1,231,313,587	$1,331,927,657	$47,887,134
NANTUCKET				
Nantucket	$1,220,770	$10,917,010	$12,137,780	$327,719
NORFOLK				
Avon	$188,800	$1,568,125	$1,756,925	$66,762
Bellingham	173,407	2,076,000	2,249,407	84,576
Braintree	886,050	24,333,675	25,219,725	827,206
Brookline	14,086,100	147,156,800	161,242,900	3,789,207
Canton	854,340	7,067,310	7,921,650	297,853
Cohasset	744,759	9,392,998	10,137,757	286,900
Dedham	2,687,000	21,863,400	24,550,400	819,982
Dover	471,982	3,482,515	3,954,497	90,558
Foxborough	433,433	5,139,203	5,572,636	191,698
Franklin	874,720	7,355,270	8,229,990	253,484
Holbrook	300,612	2,736,140	3,036,752	125,417
Medfield	218,331	2,525,339	2,743,670	112,489
Medway	505,340	2,593,445	3,098,785	106,598
Millis	226,595	2,550,710	2,777,305	98,594
Milton	3,502,540	35,334,250	38,836,790	1,056,360
Needham	1,346,660	21,860,675	23,207,335	691,584
Norfolk	255,168	1,248,211	1,503,379	45,101
Norwood	984,900	21,602,560	22,587,460	722,798
Plainville	221,607	1,229,990	1,451,597	42,096
Quincy	9,310,650	113,391,100	122,701,750	4,098,245
Randolph	639,475	5,368,900	6,008,375	266,771
Sharon	588,660	5,422,880	6,011,540	201,987
Stoughton	783,057	7,532,268	8,315,325	296,024
Walpole	1,495,979	10,189,961	11,685,940	344,736
Wellesley	2,391,675	39,007,285	41,398,960	1,026,693
Westwood	847,099	4,546,604	5,393,703	156,417
Weymouth	10,320,114	36,472,323	46,792,437	1,193,216
Wrentham	361,353	3,238,890	3,600,243	99,366
Totals	$55,700,406	$546,286,827	$601,987,233	$17,392,718
PLYMOUTH				
Abington	$524,371	$4,917,450	$5,441,821	$231,822
Bridgewater	510,808	4,527,345	5,038,153	226,213
Brockton	8,001,050	66,525,600	74,526,650	2,712,769
Carver	235,600	2,574,230	2,809,830	59,007
Duxbury	289,468	6,909,409	7,198,877	161,976
East Bridgewater	1,014,981	3,318,429	4,333,410	154,269
Halifax	120,310	1,330,200	1,450,510	46,416
Hanover	328,670	3,019,790	3,348,460	131,259
Hanson	217,495	2,455,919	2,673,414	108,005
Hingham	1,191,525	14,157,540	15,349,065	395,244
Hull	1,320,390	16,340,235	17,660,625	556,309
Kingston	165,942	4,231,375	4,397,317	94,102
Lakeville	91,620	1,321,590	1,413,210	40,983

TABLE III. — Continued.

	Total Value of Assessed Tangible Personal Estate.	Total Value of Assessed Real Estate.	Total Valuation of Assessed Estate	Total Tax on Property shown in This Table.
PLYMOUTH—Con.				
Marion	$739,822	$4,673,352	$5,413,174	$115,842
Marshfield	266,600	7,332,175	7,598,775	215,804
Mattapoisett	394,261	3,106,865	3,501,126	94,533
Middleborough	593,050	7,291,430	7,884,480	315,378
Norwell	187,245	1,896,055	2,083,300	81,248
Pembroke	259,070	2,389,500	2,648,570	90,051
Plymouth	1,576,175	19,790,800	21,366,975	632,461
Plympton	57,280	654,475	711,755	23,915
Rochester	101,541	1,023,558	1,125,099	33,752
Rockland	652,011	7,205,090	7,857,101	298,569
Scituate	972,251	11,829,760	12,802,011	430,147
Wareham	1,296,190	11,872,425	13,168,615	329,219
West Bridgewater	361,181	2,768,069	3,129,250	100,135
Whitman	603,095	7,045,975	7,649,070	271,545
Totals	$22,072,002	$220,508,641	$242,580,643	$7,950,973
SUFFOLK				
Boston	$120,451,400	$1,470,452,400	$1,590,903,800	$61,567,976
Chelsea	3,635,050	41,821,250	45,456,300	1,990,985
Revere	2,501,500	38,783,500	41,285,000	1,725,712
Winthrop	866,850	23,778,600	24,645,450	690,072
Totals	$127,454,800	$1,574,835,750	$1,702,290,550	$65,974,745
WORCESTER				
Ashburnham	$108,745	$1,418,085	$1,526,830	$60,158
Athol	640,335	8,770,850	9,411,185	346,330
Auburn	475,785	5,428,485	5,904,270	205,468
Barre	336,796	1,996,120	2,332,916	81,651
Berlin	180,375	901,830	1,082,205	40,041
Blackstone	151,907	2,167,105	2,319,012	110,849
Bolton	93,196	982,130	1,075,326	32,259
Boylston	106,761	850,542	957,303	40,206
Brookfield	179,885	971,900	1,151,785	40,312
Charlton	206,940	1,528,290	1,735,230	62,467
Clinton	566,030	10,228,747	10,794,777	438,270
Dana	40,826	324,617	365,443	11,072
Douglas	159,745	1,394,471	1,554,216	54,397
Dudley	261,670	2,247,355	2,509,025	119,179
East Brookfield	160,970	852,530	1,013,500	32,228
Fitchburg	7,643,850	40,247,425	47,891,275	1,819,868
Gardner	1,362,016	19,428,706	20,790,722	681,935
Grafton	569,750	3,347,050	3,916,800	187,027
Hardwick	177,341	1,637,515	1,814,856	90,742
Harvard	269,322	1,906,978	2,176,300	51,360
Holden	171,203	3,012,633	3,183,836	130,537
Hopedale	328,011	2,577,815	2,905,826	79,912
Hubbardston	106,890	702,030	808,920	29,767
Lancaster	237,730	2,534,395	2,772,125	105,340
Leicester	333,225	2,799,325	3,132,550	150,362
Leominster	1,762,629	19,432,535	21,195,164	784,224
Lunenburg	200,550	2,086,830	2,287,380	76,398
Mendon	141,630	1,203,530	1,345,160	33,628
Milford	1,583,170	12,859,250	14,442,420	528,592
Millbury	1,171,512	3,893,661	5,065,173	197,541
Millville	58,107	997,021	1,055,128	42,416
New Braintree	153,030	416,660	569,690	13,671
North Brookfield	329,290	1,936,847	2,266,137	79,314
Northborough	299,330	1,775,845	2,075,175	78,026
Northbridge	520,153	6,094,910	6,615,063	238,141
Oakham	147,574	309,620	457,194	16,001
Oxford	249,094	2,501,746	2,750,840	115,809
Paxton	69,358	899,084	968,442	37,769
Petersham	221,668	1,224,713	1,446,381	26,034
Phillipston	45,265	336,160	381,425	14,799
Princeton	150,252	1,065,655	1,215,907	38,422
Royalston	196,882	624,500	821,382	30,719
Rutland	229,464	1,117,982	1,347,446	40,692
Shrewsbury	713,924	7,545,110	8,259,034	313,842
Southborough	563,923	2,414,100	2,978,023	105,123
Southbridge	1,927,215	9,935,165	11,862,380	411,626
Spencer	799,630	3,776,295	4,575,925	173,882
Sterling	273,310	1,599,590	1,872,900	78,661
Sturbridge	114,905	1,214,325	1,329,230	50,510
Sutton	264,816	1,464,035	1,728,851	66,733
Templeton	165,332	2,457,596	2,622,928	102,294
Upton	196,554	1,086,415	1,282,969	57,219
Uxbridge	1,247,800	5,510,880	6,758,680	212,221
Warren	385,875	1,640,530	2,026,405	97,267

TABLE III. — Concluded.

	Total Value of Assessed Tangible Personal Estate.	Total Value of Assessed Real Estate.	Total Valuation of Assessed Estate	Total Tax on Property shown in This Table.
WORCESTER—Con.				
Webster	$841,688	$9,056,425	$9,898,113	$455,312
West Boylston	273,030	1,961,155	2,234,185	72,387
West Brookfield	207,104	1,142,398	1,349,502	53,980
Westborough	803,677	3,826,021	4,629,698	162,038
Westminster	261,890	1,326,140	1,588,030	58,755
Winchendon	399,135	4,460,210	4,859,345	213,811
Worcester	18,102,250	254,017,100	272,119,350	10,122,838
Totals	$49,940,320	$491,466,968	$541,407,288	$20,202,432

TABLE IV. — *Recapitulation of Table III, showing Grand Totals for the Commonwealth for 1937.*

COUNTIES	Total Value of Assessed Tangible Personal Estate.	Total Value of Assessed Real Estate.	Total Valuation of Assessed Estate	Total Tax on Property shown in This Table.
Barnstable	$8,540,966	$88,333,868	$96,874,834	$2,648,115
Berkshire	14,516,780	124,208,955	138,725,735	4,619,114
Bristol	38,738,758	300,746,195	339,484,953	12,726,636
Dukes County	2,013,550	15,322,065	17,335,615	444,285
Essex	53,048,568	570,058,792	623,107,360	21,670,406
Franklin	9,052,863	54,929,618	63,982,481	1,993,938
Hampden	35,569,638	448,062,211	483,631,849	15,971,941
Hampshire	7,651,080	66,267,866	73,918,946	2,450,075
Middlesex	100,614,070	1,231,313,587	1,331,927,657	47,887,134
Nantucket	1,220,770	10,917,010	12,137,780	327,719
Norfolk	55,700,406	546,286,827	601,987,233	17,392,718
Plymouth	22,072,002	220,508,641	242,580,643	7,950,973
Suffolk	127,454,800	1,574,835,750	1,702,290,550	65,974,745
Worcester	49,940,320	491,466,968	541,407,288	20,202,432
State	$526,134,571	$5,743,258,353	$6,269,392,924	$222,260,231

Public Document Part I No. 19

The Commonwealth of Massachusetts

AGGREGATES

OF

POLLS, PROPERTY AND TAXES

AS

ASSESSED JANUARY 1, 1938

ISSUED BY

HENRY F. LONG
Commissioner of Corporations and Taxation

PUBLICATION OF THIS DOCUMENT APPROVED BY THE COMMISSION ON ADMINISTRATION AND FINANCE
550. 1-'39. No. 6040.

The Commonwealth of Massachusetts

Department of Corporations and Taxation,
Division of Local Taxation, Boston, December 1, 1938.

To the Honorable Senate and the House of Representatives:

The seventy-eighth Annual Abstract of Polls, Property and Taxes, as assessed January 1, 1938, is herewith submitted, in accordance with the provisions of paragraph 2, section 29, chapter 58 of the General Laws.

The results of a comparison of the returns of 1938 with those of 1937, are shown in the "Comparative Statement," Table I, and in the "Increase or Decrease," Table II.

Aggregates as assessed January 1, 1938, by counties, cities and towns, Table III.

Aggregates as assessed January 1, 1938, by State and counties, Table IV.

In Table V, I have compiled and printed, for a period of thirty years, the information shown in the total of Table IV of this document.

Respectfully submitted,

HENRY F. LONG,
Commissioner of Corporations and Taxation.

Table I.—Comparative Statement.

Showing Increase or Decrease in 1938 as compared with 1937, also where Figures are unchanged and where no Figures are given in either year.

Arranged in the same order as the columns in the Table of Aggregates.

There were 39 cities and 316 towns in Massachusetts January 1, 1938.

Number of Persons Assessed.

Total:			
Increase	–	11 cities.	109 towns.
Decrease	6,184	28 "	204 "
Unchanged	–	– "	3 "

Number of Male Polls Assessed.

Male Polls:			
Increase	8,966	24 cities.	190 towns.
Decrease	–	15 "	117 "
Unchanged	–	– "	9 "

Rate of tax on male polls:

Section 1. In the year nineteen hundred and thirty-seven and annually thereafter a poll tax of two dollars shall be assessed on every male inhabitant of the commonwealth above the age of twenty and under the age of seventy, whether a citizen of the United States or an alien. (General Laws, Chapter 59, Ter. Ed., as amended).

Value of Assessed Personal Estate.

Stock in Trade:			
Increase	–	21 cities.	146 towns.
Decrease	$9,226,808	18 "	153 "
Unchanged	–	– "	6 "
No figures	–	– "	11 "
Machinery:			
Increase	–	13 cities.	150 towns.
Decrease	$5,179,757	26 "	146 "
Unchanged	–	– "	13 "
No figures	–	– "	7 "
Live Stock:			
Increase	–	18 cities.	129 towns.
Decrease	$178,365	21 "	183 "
Unchanged	–	– "	3 "
No figures	–	– "	1 town.
All Other Tangible Personal Property:			
Increase	$9,204,798	22 cities.	199 towns.
Decrease	–	17 "	107 "
Unchanged	–	– "	7 "
No figures	–	– "	3 "
Total:			
Increase	–	19 cities.	184 towns.
Decrease	$5,380,132	20 "	132 "

Value of Assessed Real Estate

Buildings:			
Increase	$780,093	19 cities.	253 towns.
Decrease	–	20 "	63 "
Land:			
Increase	–	10 cities.	131 towns.
Decrease	$19,192,065	29 "	184 "
Unchanged	–	– "	1 town.
Total:			
Increase	–	18 cities.	229 towns.
Decrease	$18,411,972	21 "	87 "

Total Valuation of Assessed Estate.

Total Valuation:			
Increase	–	20 cities.	231 towns.
Decrease	$23,792,104	19 "	85 "

Tax for State, County, City or Town Purposes.

On Personal Estate:			
Increase	$517,880	31 cities.	168 towns.
Decrease	–	8 "	148 "
On Real Estate:			
Increase	$7,898,649	30 cities.	161 towns.
Decrease	–	9 "	155 "
On Polls:			
Increase	$17,932	24 cities.	191 towns.
Decrease	–	15 "	116 "
Unchanged	–	– "	9 "

Total:			
Increase	$8,434,461	32 cities.	162 towns.
Decrease	–	7 "	154 "

Rate of Tax Per $1,000

Rate:			
Increase	–	29 cities.	131 towns.
Decrease	–	8 "	143 "
Unchanged	–	2 "	42 "

Highest rate, $51.20 in town of Hudson, county of Middlesex; lowest rate, $13.50 in town of Gosnold, county of Dukes County. Rates from $13.50 to $19.20 in eight towns; $20.00 to $24.50 in thirty-one towns; $25.00 to $29.50 in sixty-eight towns; $30.00 to $34.80 in eleven cities and eighty-five towns; $35.00 to $39.80 in twelve cities and seventy-two towns; $40.00 to $44.80 in ten cities and thirty towns; $45.00 to $49.80 in six cities and eighteen towns; over $50.00 in four towns.

The total valuation of taxable real estate and tangible personal property assessed in Massachusetts January first, 1938 was $6,243,408,930. The total amount of taxes raised on property January first, 1938 was $230,600,951. To raise this amount of taxes on the property assessed at a uniform rate throughout the State would have required a tax rate of $36.94— on $1,000 valuation. The average of the rates of the 355 municipalities for the year 1938 is $33.49+.

The Average Tax Rates for the Years 1918–1937 Are Shown Below:

Year	*Tax Rate Method*	*Valuation Method*
1918	$18.74	$21.04
1919	20.68	23.32
1920	24.40	25.65
1921	25.41	26.64
1922	27.10	27.49
1923	26.88	27.07
1924	27.13	27.71
1925	28.24	28.53
1926	29.34	30.34
1927	28.55	29.51
1928	28.06	29.07
1929	28.19	28.80
1930	28.26	29.86
1931	29.80	31.09
1932	30.46	33.71
1933	30.02	31.61
1934	31.64	33.87
1935	33.38	34.68
1936	33.52	35.33
1937	33.38	35.45

Number of Live Stock Assessed

Horses:			
Increase	–	8 cities.	101 towns.
Decrease	793	29 "	191 "
Unchanged	–	2 "	23 "
No figures	–	– "	1 town.
Cows (Milch):			
Increase	–	19 cities.	138 towns.
Decrease	2,866	16 "	168 "
Unchanged	–	2 "	7 "
No figures	–	2 "	3 "

Yearlings, etc.			
Increase	–	10 cities.	154 towns.
Decrease	760	10 "	137 "
Unchanged	–	2 "	8 "
No figures	–	17 "	17 "
Swine:			
Increase	–	12 cities.	128 towns.
Decrease	1,869	13 "	154 "
Unchanged	–	2 "	11 "
No figures	–	12 "	23 "
Sheep:			
Increase	340	4 cities.	92 towns.
Decrease	–	8 "	95 "
Unchanged	–	2 "	18 "
No figures	–	25 "	111 "
Fowl:			
Increase	–	12 cities.	72 towns.
Decrease	264,850	16 "	232 "
Unchanged	–	1 "	3 "
No figures	–	10 "	9 "
All Others:			
Increase	11,952	15 cities.	189 towns.
No figures	–	24 "	127 "
Dwelling Houses:			
Increase	–	22 cities.	226 towns.
Decrease	21,924	16 "	74 "
Unchanged	–	1 "	16 "
Acres of Land:			
Increase	–	6 cities.	101 towns.
Decrease	17,755	11 "	121 "
Unchanged	–	22 "	94 "

Table II—1938. Increase or Decrease

Counties	Total Number of Persons Assessed	Number of Male Polls Assessed	Value of Assessed Personal: Stock in Trade	Machinery	Live Stock
Barnstable	*d* 3,498	48	$25,337	*d* $156,664	$2,205
Berkshire	*d* 1,544	540	10,382	*d* 336,421	21,339
Bristol	*d* 3,149	198	46,056	*d* 682,151	*d* 3,352
Dukes County	*d* 223	26	*d* 8,747	*d* 48,510	*d* 910
Essex	*d* 4,848	1,421	471,084	*d* 144,286	*d* 26,978
Franklin	*d* 991	118	28,391	*d* 127,425	7,487
Hampden	*d* 687	965	239,625	*d* 563,139	6,852
Hampshire	15	74	*d* 20,069	*d* 26,970	35,133
Middlesex	4,220	663	97,887	*d* 1,250,129	*d* 74,108
Nantucket	*d* 16	*d* 6	*d* 2,150	109,010	*d* 3,030
Norfolk	2,500	1,104	*d* 302,046	38,438	*d* 38,547
Plymouth	*d* 1,950	53	73,391	*d* 201,831	*d* 10,726
Suffolk	*d* 696	2,308	*d* 10,570,375	*d* 895,100	*d* 58,875
Worcester	4,683	1,454	684,426	*d* 894,579	*d* 34,855
State	*d* 6,184	8,966	*d* 9,226,808	*d* 5,179,757	*d* 178,365

1937—Increase or Decrease

State	*d* 27,473	*d* 55,086	3,608,904	*d* 167,631,570	588,676

1938—Increase or Decrease

Counties	Taxes for State, County, and City or Town Purposes, Including Overlay: On Personal Estate	On Real Estate	On Polls	Total Taxes Assessed
Barnstable	$7,701	$34,065	$96	$41,862
Berkshire	16,079	133,485	1,080	150,644
Bristol	62,628	662,272	396	725,296
Dukes County	*d* 5,978	*d* 33,738	52	*d* 39,664
Essex	90,857	926,364	2,842	1,020,063
Franklin	*d* 6,188	*d* 71,735	236	*d* 77,687
Hampden	76,660	923,256	1,930	1,001,846
Hampshire	*d* 5,604	*d* 56,380	148	*d* 61,836
Middlesex	150,914	1,522,211	1,326	1,674,451
Nantucket	*d* 1,959	*d* 8,573	*d* 12	*d* 10,544
Norfolk	*d* 28,186	*d* 27,098	2,208	*d* 53,076
Plymouth	30,006	244,582	106	274,694
Suffolk	24,888	2,784,985	4,616	2,814,489
Worcester	106,062	864,953	2,908	973,923
State	517,880	7,898,649	17,932	8,434,461

1937—Increase or Decrease

State	*d* 5,687,361	222,415	*d* 110,172	*d* 5,575,118

d Decrease.
o No figures returned.
s Same figures as in former year.
All others increase.

AS COMPARED WITH 1937.

Estate		Value of Assessed Real Estate			Total Valuation of Assessed Estate
All Other Tangible Personal Property	Total Value of Assessed Personal Estate	Buildings, exclusive of Land	Land, exclusive of Buildings	Total Value of Assessed Real Estate	
$474,140	$345,018	$1,956,240	$150,019	$2,106,259	$2,451,277
450,395	145,695	630,451	*d* 126,263	504,188	649,883
502,870	*d* 136,577	498,342	*d* 319,651	178,691	42,114
23,110	*d* 35,057	21,518	13,505	35,023	*d* 34
d 105,799	194,021	*d* 780,951	920,103	139,152	333,173
162,929	71,382	83,710	*d* 27,392	56,318	127,700
451,889	135,227	*d* 878,312	*d* 1,425,653	*d* 2,303,965	*d* 2,168,738
63,344	51,438	*d* 691,772	*d* 470,817	*d* 1,162,589	*d* 1,111,151
2,139,167	912,817	4,885,449	*d* 416,028	4,469,421	5,382,238
d 132,460	*d* 28,630	52,970	36,740	89,710	61,080
485,491	183,336	7,554,021	342,027	7,896,048	8,079,384
206,652	67,486	691,171	*d* 141,429	549,742	617,228
4,061,550	*d* 7,462,800	*d* 14,369,450	*d* 17,869,900	*d* 32,239,350	*d* 39,702,150
421,520	176,512	1,126,706	142,674	1,269,380	1,445,892
9,204,790	*d* 5,380,132	780,093	*d* 19,192,065	*d* 18,411,972	*d* 23,792,104

AS COMPARED WITH 1936.

4,829,407	*d* 158,604,583	*d* 762,717	*d* 17,431,937	*d* 18,194,654	*d* 176,799,237

AS COMPARED WITH 1937—Continued.

Number of Live Stock Assessed							Number of Dwelling Houses Assessed	Number of Acres of Land Assessed
Horses	Neat Cattle		Swine	Sheep	Fowl	All Other		
	Cows (Milch)	Yearlings, Bulls, Heifers, Etc.						
d 3	22	*d* 15	4	24	1,147	138	777	147
d 1	*d* 209	*d* 285	129	*d* 43	*d* 12,672	262	*d* 469	*d* 2,472
d 107	*d* 467	206	*d* 218	228	*d* 70,062	868	162	7,441
d 10	*d* 5	*d* 496	*d* 21	*d* 322	*d* 527	636	42	159
d 133	*d* 577	298	*d* 604	194	*d* 23,778	975	*d* 6,339	111
d 74	177	*d* 207	*d* 50	*d* 73	*d* 14,696	526	*d* 1,989	*d* 4,949
d 340	377	59	*d* 196	39	*d* 27,911	1,736	678	*d* 4,599
d 37	*d* 66	215	1,425	134	5,072	322	*d* 18	*d* 920
d 315	*d* 235	*d* 353	*d* 1,666	*d* 4	*d* 16,022	2,053	*d* 13,549	*d* 1,852
d 1	*d* 1	*d* 4	2	*s*	*d* 623	4	9	786
d 96	*d* 311	42	*d* 1,132	69	*d* 24,785	1,320	*d* 2,681	3,387
d 116	*d* 236	122	736	80	*d* 27,982	1,498	349	2,853
755	3	*s-o*	145	*s-o*	*s-o*	*s-o*	78	*d* 2,308
d 315	*d* 1,338	*d* 342	*d* 423	14	*d* 52,011	1,614	1,026	*d* 15,539
d 793	*d* 2,866	*d* 760	*d* 1,869	340	*d* 264,850	11,952	*d* 21,924	*d* 17,755

AS COMPARED WITH 1937—Continued.

d 1,285	811	1,518	5,096	*d* 859	445,224	–	6,518	*d* 21,352

d Decrease.
o No figures returned.
s Same figures as in former year.
All others increase.

TABLE II.—1938. INCREASE OR DECREASE

COUNTIES	Total Number of Persons Assessed	Number of Male Polls Assessed	Value of Assessed Personal		
			Stock in Trade	Machinery	Live Stock
ATTLEBORO	274	58	$23,470	$31,340	d $10,415
BEVERLY	d 307	d 22	5,954	d 9,354	d 1,551
BOSTON	357	1,969	d 10,500,600	d 580,200	d 59,800
BROCKTON	d 729	d 1	36,775	d 37,775	1,050
CAMBRIDGE	526	d 58	73,575	424,925	d 100
CHELSEA	d 607	248	d 65,900	d 84,800	d 550
CHICOPEE	d 161	117	d 800	d 135,030	690
EVERETT	d 29	13	23,420	d 47,920	300
FALL RIVER	d 475	d 144	d 27,900	46,900	400
FITCHBURG	d 433	105	899,300	d 728,600	d 1,725
GARDNER	d 220	75	d 12,505	d 16,240	d 1,139
GLOUCESTER	4	d 53	d 25,965	d 6,275	d 1,410
HAVERHILL	d 565	186	d 66,825	d 69,150	330
HOLYOKE	d 356	187	20,090	d 286,610	d 1,960
LAWRENCE	d 71	1,115	d 14,525	35,100	d 350
LEOMINSTER	281	56	1,880	673,045	180
LOWELL	d 1,133	130	d 67,600	d 74,200	d 2,750
LYNN	d 748	d 60	64,220	d 61,660	900
MALDEN	d 574	d 45	d 22,500	d 118,725	d 525
MARLBOROUGH	161	d 28	d 34,525	1,745	d 5,310
MEDFORD	d 199	150	2,400	28,400	d 2,900
MELROSE	d 63	69	14,060	186,440	1,000
NEW BEDFORD	d 265	333	6,175	d 346,975	d 1,175
NEWBURYPORT	d 360	d 77	d 2,425	37,950	565
NEWTON	3,004	412	16,850	d 200,600	d 3,300
NORTH ADAMS	d 37	d 107	19,293	18,782	2,170
NORTHAMPTON	d 185	146	d 24,010	35,380	15,770
PEABODY	d 142	d 46	10,700	d 500	d 4,900
PITTSFIELD	d 932	480	13,905	d 9,560	2,550
QUINCY	3,328	2	d 56,625	d 12,600	d 250
REVERE	d 342	116	275	d 239,300	1,475
SALEM	d 284	d 52	536,035	26,945	d 1,410
SOMERVILLE	d 1,037	d 661	d 4,900	d 32,650	500
SPRINGFIELD	417	150	213,370	60,400	1,160
TAUNTON	307	d 240	14,205	d 320,245	45
WALTHAM	d 522	59	2,600	d 2,600	d 3,250
WESTFIELD	d 250	34	d 6,415	d 6,445	1,400
WOBURN	d 293	d 377	d 9,900	d 19,500	2,430
WORCESTER	174	311	d 51,350	d 503,800	d 8,250
39 CITIES	d 2,486	4,550	d 8,996,718	d 2,343,962	d 80,105

1937—INCREASE OR DECREASE

39 CITIES	d 27,728	d 34,973	3,399,288	d 119,531,711	72,706

d Decrease.
s Same figures as in former years.
o No figures returned.
All others increase.

AS COMPARED WITH 1937—Continued.

Estate		Value of Assessed Real Estate			Total Valuation of Assessed Estate
All Other Tangible Personal Property	Total Value of Assessed Personal Estate	Buildings, exclusive of Land	Land, exclusive of Buildings	Total Value of Assessed Real Estate	
$12,905	$57,300	$224,990	d $75,545	$149,445	$206,745
d 1,999	d 6,950	218,350	d 139,000	79,350	72,400
3,818,600	d 7,322,000	d 14,497,100	d 18,318,100	d 32,815,200	d 40,137,200
d 27,550	d 27,500	d 301,300	d 400,775	d 702,075	d 729,575
d 75,300	423,100	52,900	d 175,200	d 122,300	300,800
d 400	d 151,650	226,750	500,500	727,250	575,600
800	d 134,340	d 70,220	12,170	d 58,050	d 192,390
93,175	68,975	495,950	d 55,000	440,950	509,925
24,450	43,850	349,500	d 21,250	328,250	372,100
45,150	214,125	150,400	d 27,600	122,800	336,925
30,080	196	147,420	d 56,240	91,180	91,376
11,900	d 21,750	d 821,550	569,350	d 252,200	d 273,950
118,170	d 17,475	d 324,700	d 145,500	d 470,200	d 487,675
d 680	d 269,160	d 300,450	d 80,820	d 381,270	d 650,430
51,300	71,525	d 451,875	d 84,800	d 536,675	d 465,150
d 573,335	101,770	276,405	d 28,135	248,270	350,040
d 65,600	d 210,150	d 657,950	d 252,900	d 910,850	d 1,121,000
37,695	41,155	d 44,000	42,980	d 1,020	40,135
d 4,175	d 145,925	296,850	3,400	300,250	154,325
d 840	d 38,930	d 34,650	d 1,568	d 36,218	d 75,148
d 2,100	25,800	d 342,950	51,900	d 291,050	d 265,250
186,000	387,500	605,500	116,700	722,200	1,109,700
194,775	d 147,200	d 224,675	d 170,925	d 395,600	d 542,800
d 37,925	d 1,835	d 25,850	d 3,370	d 29,220	d 31,055
d 32,550	d 219,600	1,543,800	d 69,650	1,474,150	1,254,550
d 44,069	d 3,824	120,737	d 41,535	79,202	75,378
2,820	29,960	144,940	d 25,600	119,340	149,300
5,600	10,900	d 3,900	d 37,000	d 40,900	d 30,000
76,115	83,010	290,170	d 34,950	255,220	338,230
d 152,100	d 221,575	64,950	d 86,625	d 21,675	d 243,250
250,250	12,700	d 203,750	d 41,300	d 245,050	d 232,350
d 555,150	6,420	d 31,970	272,170	240,200	246,620
774,950	737,900	d 633,100	964,000	330,900	1,068,800
144,630	419,560	d 1,024,357	d 1,633,233	d 2,657,590	d 2,238,030
299,275	d 6,720	d 138,460	15,680	d 122,780	d 129,500
d 4,900	d 8,150	d 188,600	d 125,200	d 313,800	d 321,950
26,650	15,190	98,770	d 910	97,860	113,050
d 11,275	d 38,245	122,975	d 16,455	106,520	68,275
259,450	d 303,950	98,150	d 564,550	d 466,400	d 770,350
4,874,792	d 6,545,993	d 14,791,900	d 20,164,886	d 34,956,786	d 41,502,779

AS COMPARED WITH 1936—Continued.

1,908,785	d 114,150,932	d 12,172,067	d 16,094,291	d 28,266,358	d 142,417,290

d Decrease.
s Same figures as in former years.
o No figures returned.
All others increase.

Table II—1938. Increase or Decrease

Cities	Tax Rate Per $1,000	Taxes for State, County, and City or Town Purposes, including Overlay			
		On Personal Estate	On Real Estate	On Polls	Total Taxes Assessed
Attleboro	*d* $ 20	$1,506	$686	$116	$2,308
Beverly	*d* 20	*d* 958	*d* 4,793	*d* 44	*d* 5,795
Boston	2 60	9,965	2,467,785	3,938	2,481,688
Brockton	3.20	24,497	185,079	*d* 2	209,574
Cambridge	1 40	32,578	221,548	*d* 116	254,010
Chelsea	2 40	1,718	133,970	496	136,184
Chicopee	3 20	3,791	113,513	234	117,538
Everett	2 60	26,030	177,032	26	203,088
Fall River	1 00	11,084	96,399	*d* 288	107,195
Fitchburg	6 00	55,276	246,858	210	302,344
Gardner	*d* 80	*d* 1,083	*d* 12,625	150	*d* 13,558
Gloucester	2 20	6,699	68,620	*d* 106	75,213
Haverhill	*s*	*d* 741	*d* 19,936	372	*d* 20,305
Holyoke	2 70	1,274	180,698	374	182,346
Lawrence	2 80	22,481	209,097	2,230	233,808
Leominster	6 00	14,843	127,268	112	142,223
Lowell	6 00	35,330	499,253	260	534,843
Lynn	2 80	30,582	340,362	*d* 120	370,824
Malden	60	*d* 2,238	49,512	*d* 90	47,184
Marlborough	3 30	3,285	44,942	*d* 56	48,171
Medford	1 00	4,147	65,009	300	69,456
Melrose	60	14,782	45,835	138	60,755
New Bedford	4 80	53,808	423,541	666	478,015
Newburyport	80	1,068	7,480	*d* 154	8,394
Newton	1 80	21,915	316,755	824	339,494
North Adams	*d* 20	*d* 604	*d* 674	*d* 214	*d* 1,492
Northampton	*d* 1 50	*d* 2,538	*d* 30,504	292	*d* 32,750
Peabody	60	953	10,123	*d* 92	10,984
Pittsfield	1 30	9,091	78,493	960	88,544
Quincy	*d* 60	*d* 12,855	*d* 68,745	4	*d* 81,596
Revere	5 20	13,602	190,157	232	203,991
Salem	50	3,322	32,310	*d* 104	35,528
Somerville	*d* 40	30,154	*d* 28,615	*d* 1,322	217
Springfield	3 00	73,860	664,392	300	738,552
Taunton	7 00	11,193	205,706	*d* 480	216,419
Waltham	2 60	9,694	112,869	118	122,681
Westfield	*s*	607	3,915	68	4,590
Woburn	*d* 7 30	*d* 23,930	*d* 120,727	*d* 754	*d* 145,411
Worcester	1 40	13,548	337,592	622	351,762
39 Cities		497,736	7,370,180	9,100	7,877,016

1937—Increase or Decrease

39 Cities	*d* 4,150,932	*d* 122,116	*d* 69,946	*d* 4,342,994

d Decrease.
s Same figures as in former years.
o No figures returned.
All others increase.

AS COMPARED WITH 1937—Concluded.

Number of Live Stock Assessed							Number of Dwelling Houses Assessed	Number of Acres of Land Assessed
	Neat Cattle							
Horses	Cows (Milch)	Yearlings, Bulls, Heifers, Etc.	Swine	Sheep	Fowl	All Other		
d 6	77	*d* 48	*d* 145	14	*d* 9,252	*s-o*	22	*s*
d 17	*d* 3	148	*d* 2	115	*d* 517	*s-o*	*d* 837	*s*
743	6	*s-o*	*s-o*	*s-o*	*s-o*	*s-o*	42	*d* 2,308
d 10	21	3	20	*s*	1,510	6	27	30
s	*s-o*	*s-o*	*s-o*	*s-o*	*s-o*	*s-o*	309	*s*
8	*d* 3	*s-o*	*s-o*	*s-o*	*s-o*	*s-o*	1	*s*
d 10	38	*s-o*	*d* 11	*s-o*	*d* 238	*s-o*	40	*s*
d 5	2	*d* 12	*s-o*	*s-o*	*s-o*	12	*d* 17	*s*
d 7	35	*s-o*	*d* 144	*s-o*	*d* 205	*s-o*	29	*d* 2
d 13	*d* 36	46	4	*s-o*	*d* 907	11	27	64
s	*s*	23	*d* 20	*d* 2	*d* 385	28	*d* 33	*d* 1,690
d 13	47	9	306	*s-o*	448	37	17	*s*
d 28	54	*d* 206	22	11	*d* 14,026	91	*d* 118	*s*
d 23	*d* 14	*d* 2	15	*s*	*d* 291	*s-o*	9	*s*
d 12	14	*s-o*	31	*s-o*	*s-o*	*s-o*	*d* 4,206	*d* 2
d 4	*d* 17	15	36	*d* 3	2,627	12	25	*d* 316
d 29	31	*d* 2	*s-o*	*s-o*	80	*s-o*	*d* 6,417	*d* 179
20	*s*	*s-o*	*s-o*	*s-o*	*d* 50	*s-o*	*d* 7	*s*
d 8	*d* 4	*s-o*	*s-o*	*s-o*	*s-o*	*s-o*	*d* 6,143	*s*
d 7	53	*d* 192	*d* 199	*d* 5	*d* 2,962	90	*d* 12	*s*
d 22	*d* 1	*s-o*	*s-o*	*s-o*	*s-o*	*s-o*	*d* 78	*s*
20	*d* 6	*s-o*	*s-o*	*s-o*	*d* 700	*s-o*	74	*s*
3	62	15	12	*s-o*	*d* 1,091	*s-o*	*d* 37	6,976
d 3	*d* 4	*d* 8	*d* 1	*s-o*	340	4	5	*s*
d 12	*d* 10	*s*	*s-o*	*d* 9	110	*s-o*	325	*d* 15
5	*d* 22	37	20	*d* 2	550	*s-o*	15	*s*
d 9	17	*d* 9	*d* 1,035	*s-o*	3,085	10	12	*d* 51
d 12	*d* 41	*s-o*	*d* 849	*s-o*	475	*s-o*	*d* 10	*s*
d 26	65	*d* 68	111	36	*d* 1,056	*s-o*	39	3
d 1	*d* 1	*s-o*	*s*	*s-o*	*s-o*	*s-o*	*d* 2,827	3,558
4	*s*	*s-o*	145	*s-o*	*s-o*	*s-o*	17	*s*
d 8	4	*s-o*	*s*	*s-o*	*s*	*s-o*	*d* 892	33
5	*s-o*	*s-o*	*s-o*	*s-o*	*s-o*	*s-o*	*d* 27	*s*
d 5	1	1	*d* 182	*s-o*	271	8	147	*d* 340
d 45	*d* 82	*d* 16	*d* 45	*d* 16	1,609	542	*s*	340
d 3	*d* 4	*s*	35	*s-o*	*d* 1,347	1	*d* 2,926	*s*
d 9	2	69	*d* 11	*d* 5	*d* 3,070	527	38	*s*
d 3	19	*s-o*	237	*s-o*	400	51	17	*d* 75
d 52	79	*s-o*	*d* 16	*d* 10	*d* 48	*s-o*	341	*s*
406	379	*d* 197	*d* 1,666	124	*d* 24,640	1,430	*d* 23,009	6,026

AS COMPARED WITH 1936—Concluded.

d 268	15	*d* 16	3,574	*d* 27	28,810	–	1,586	*d* 968

d Decrease.
s Same figures as in former years.
o No figures returned.
All others increase.

TABLE III.—AGGREGATES OF POLLS, PROPERTY

COUNTIES CITIES AND TOWNS	Number of Persons Assessed					
	On Personal Estate Only			On Real Estate Only		
	Individuals	All Others	Total	Individuals	All Others	Total
BARNSTABLE						
Barnstable . .	226	24	250	2,564	120	2,684
Bourne . .	146	6	152	1,410	44	1,454
Brewster . .	7	4	11	585	18	603
Chatham . .	72	10	82	796	20	816
Dennis . .	797	10	807	1,920	9	1,929
Eastham . .	15	4	19	407	2	409
Falmouth . .	298	14	312	2,330	65	2,395
Harwich . .	94	6	100	1,168	31	1,199
Mashpee . .	37	1	38	599	86	685
Orleans . .	41	7	48	578	12	590
Provincetown .	92	18	110	683	209	892
Sandwich . .	25	7	32	531	33	564
Truro . .	7	–	7	324	9	333
Wellfleet . .	11	6	17	755	6	761
Yarmouth . .	45	11	56	823	53	876
Totals . .	1,913	128	2,041	15,473	717	16,190
BERKSHIRE						
Adams . .	191	24	215	1,482	38	1,520
Alford . .	10	3	13	60	–	60
Becket . .	29	2	31	419	7	426
Cheshire . .	14	9	23	297	9	306
Clarksburg . .	12	4	16	216	5	221
Dalton . .	52	9	61	541	17	558
Egremont . .	8	3	11	103	13	116
Florida . .	17	3	20	56	33	89
Great Barrington	376	22	398	1,106	13	1,119
Hancock . .	11	8	19	71	35	106
Hinsdale . .	16	5	21	195	–	195
Lanesborough .	17	5	22	484	21	505
Lee . . .	26	13	39	695	36	731
Lenox . .	32	10	42	683	15	698
Monterey . .	23	4	27	68	18	86
Mt. Washington .	7	–	7	15	12	27
New Ashford .	3	–	3	9	14	23
New Marlborough	24	3	27	185	4	189
North Adams .	464	138	602	2,799	102	2,901
Otis . . .	7	11	18	144	–	144
Peru . . .	5	4	9	92	4	96
Pittsfield . .	668	126	794	7,345	169	7,514

AND TAXES, AS ASSESSED JANUARY 1, 1938.

Number of Persons Assessed—*Cont.* On Both Personal and Real Estate			Total Number of Persons Assessed	Number of Male Polls Assessed
Individuals	All Others	Total		
973	24	997	3,931	2,646
780	9	789	2,395	1,038
235	4	239	853	228
421	15	436	1,334	633
767	3	770	3,506	585
239	2	241	669	175
1,260	23	1,283	3,990	2,176
515	4	519	1,818	759
84	17	101	824	131
297	16	313	951	418
193	43	236	1,238	1,190
233	2	235	831	520
306	–	306	646	162
355	–	355	1,133	256
482	17	499	1,431	677
7,140	179	7,319	25,550	11,594
187	6	193	1,928	3,891
43	–	43	116	64
152	2	154	611	237
88	5	93	422	466
61	–	61	298	408
92	6	98	717	1,224
101	7	108	235	164
35	6	41	150	137
256	10	266	1,783	1,906
52	5	57	182	130
123	8	131	347	356
163	7	170	697	394
147	13	160	930	1,241
746	3	749	1,489	884
158	19	177	290	99
62	27	89	123	21
12	3	15	41	33
200	5	205	421	295
229	11	240	3,743	6,340
232	–	232	394	130
17	–	17	122	50
683	33	716	9,024	15,198

TABLE III.—AGGREGATES OF POLLS, PROPERTY

COUNTIES, CITIES AND TOWNS	VALUE OF ASSESSED PERSONAL ESTATE				
	Stock in Trade	Machinery	Live Stock	All Other Tangible Personal Property	Total Value of Assessed Personal Estate
BARNSTABLE					
Barnstable	$155,230	$250,420	$24,150	$2,056,500	$2,486,300
Bourne	67,150	133,210	3,975	885,965	1,090,300
Brewster	9,700	1,040	4,846	107,400	122,986
Chatham	30,860	75,000	7,830	499,550	613,240
Dennis	57,700	32,045	5,345	339,185	434,275
Eastham	5,710	20,390	4,020	92,720	122,840
Falmouth	156,918	81,094	34,550	1,491,692	1,764,254
Harwich	57,400	19,950	9,880	368,000	455,230
Mashpee	1,210	250	570	67,945	69,975
Orleans	53,010	17,240	13,090	250,030	333,370
Provincetown	84,200	53,500	1,500	133,400	272,600
Sandwich	27,500	17,585	16,150	226,465	287,700
Truro	3,650	25	9,845	79,049	92,569
Wellfleet	11,025	3,410	2,855	139,325	156,615
Yarmouth	37,950	16,025	5,800	434,325	494,100
Totals	$759,213	$721,184	$144,406	$7,171,551	$8,796,354
BERKSHIRE					
Adams	$186,000	$23,950	$58,950	$705,650	$974,550
Alford	–	–	22,185	25,995	48,180
Becket	9,245	14,125	8,894	81,295	113,559
Cheshire	10,100	67,930	49,610	16,220	143,860
Clarksburg	10,033	–	18,057	20,705	48,795
Dalton	28,950	107,150	24,233	277,805	438,138
Egremont	3,210	53,630	24,339	81,100	162,279
Florida	2,745	128,995	10,995	–	142,735
Great Barrington	178,050	188,550	80,640	356,650	803,890
Hancock	2,680	2,900	40,795	50,175	96,550
Hinsdale	8,250	19,175	21,685	131,180	180,290
Lanesborough	3,350	12,105	51,883	90,400	157,738
Lee	106,850	286,735	33,335	116,950	543,870
Lenox	30,300	11,653	32,470	759,115	833,538
Monterey	400	50,900	11,074	70,920	133,294
Mt. Washington	–	–	2,860	20,140	23,000
New Ashford	–	–	7,051	2,170	9,221
New Marlborough	4,550	72,000	89,490	80,651	246,691
North Adams	594,992	1,304,235	27,460	364,293	2,290,980
Otis	4,600	34,400	12,349	25,445	76,794
Peru	–	3,545	7,419	55,990	66,954
Pittsfield	679,485	1,441,580	77,760	2,656,835	4,855,660

AND TAXES, AS ASSESSED JANUARY 1, 1938—Continued.

Value of Assessed Real Estate			Total Valuation of Assessed Estate
Buildings, exclusive of Land	Land, exclusive of Buildings	Total Value of Assessed Real Estate	
$14,211,420	$8,574,260	$22,785,680	$25,271,980
5,267,650	3,047,625	8,315,275	9,405,575
1,420,520	694,410	2,114,930	2,237,916
3,942,520	1,892,490	5,835,010	6,448,250
3,688,170	922,575	4,610,745	5,045,020
842,230	409,960	1,252,190	1,375,030
14,198,477	6,017,085	20,215,562	21,979,816
4,382,410	1,843,880	6,226,290	6,681,520
325,090	560,965	886,055	956,030
2,608,260	1,004,400	3,612,660	3,946,030
2,760,300	1,133,800	3,894,100	4,166,700
1,626,075	705,100	2,331,175	2,618,875
1,066,100	466,575	1,532,675	1,625,244
1,389,425	509,465	1,898,890	2,055,505
3,368,125	1,489,200	4,857,325	5,351,425
$61,096,772	$29,271,790	$90,368,562	$99,164,916
$6,326,450	$1,685,900	$8,012,350	$8,986,900
124,005	121,002	245,007	293,187
475,420	219,288	694,708	808,267
668,435	312,155	980,590	1,124,450
376,698	121,655	498,353	547,148
3,802,150	897,075	4,699,225	5,137,363
564,458	233,180	797,638	959,917
1,102,650	168,406	1,271,056	1,413,791
5,314,915	2,036,740	7,351,655	8,155,545
171,480	152,575	324,055	420,605
537,285	245,930	783,215	963,505
597,600	454,890	1,052,490	1,210,228
2,875,000	772,610	3,647,610	4,191,480
3,176,740	1,879,828	5,056,568	5,890,106
466,090	257,757	723,847	857,141
113,950	80,451	194,401	217,401
50,006	76,753	126,759	135,980
673,300	501,081	1,174,381	1,421,072
13,247,711	5,256,211	18,503,922	20,794,902
236,725	293,750	530,475	607,269
54,075	154,955	209,030	275,984
37,965,890	15,847,550	53,813,440	58,669,100

TABLE III.—AGGREGATES OF POLLS, PROPERTY

COUNTIES, CITIES AND TOWNS	TAX RATE PER $1,000	TAXES FOR STATE, COUNTY, AND CITY OR TOWN PURPOSES, INCLUDING OVERLAY			
		On Personal Estate	On Real Estate	On Polls	Total Taxes Assessed
BARNSTABLE					
Barnstable	$25 80	$64,146	$587,871	$5,292	$657,309
Bourne	28 60	31,182	237,817	2,076	271,075
Brewster	25 60	3,148	54,142	456	57,746
Chatham	21 90	13,430	127,786	1,266	142,482
Dennis	26 60	11,551	122,646	1,170	135,367
Eastham	27 00	3,316	33,809	350	37,475
Falmouth	26 00	45,870	525,605	4,352	575,827
Harwich	28 40	12,928	176,827	1,518	191,273
Mashpee	36 60	2,560	32,427	262	35,249
Orleans	24 00	8,001	86,703	836	95,540
Provincetown	37 40	10,195	145,639	2,380	158,214
Sandwich	28 80	8,285	67,138	1,040	76,463
Truro	23 20	2,147	35,558	324	38,029
Wellfleet	29 50	4,620	56,017	512	61,149
Yarmouth	32 40	16,009	157,377	1,354	174,740
Totals	–	$237,388	$2,447,362	$23,188	$2,707,938
BERKSHIRE					
Adams	$36 00	$35,084	$288,444	$7,782	$331,310
Alford	36 00	1,734	8,820	128	10,682
Becket	40 00	4,542	27,788	474	32,804
Cheshire	40 00	5,754	39,224	932	45,910
Clarksburg	47 00	2,293	23,422	816	26,531
Dalton	32 00	14,020	150,375	2,448	166,843
Egremont	20 00	3,245	15,953	328	19,526
Florida	28 00	3,997	35,589	274	39,860
Great Barrington	34 50	27,734	253,631	3,812	285,177
Hancock	29 00	2,800	9,397	260	12,457
Hinsdale	46 00	8,293	36,028	712	45,033
Lanesborough	23 00	3,628	24,207	788	28,623
Lee	36 00	19,579	131,314	2,482	153,375
Lenox	30 00	25,006	151,697	1,768	178,471
Monterey	20 30	2,706	14,694	198	17,598
Mount Washington	23 00	529	4,471	42	5,042
New Ashford	27 00	249	3,422	66	3,737
New Marlborough	29 00	7,154	34,057	590	41,801
North Adams	38 00	87,057	703,149	12,680	802,886
Otis	37 00	2,841	19,627	260	22,728
Peru	38 00	2,544	7,943	100	10,587
Pittsfield	34 80	168,977	1,872,707	30,396	2,072,080

AND TAXES, AS ASSESSED JANUARY 1, 1938—Continued.

Number of Live Stock Assessed							Number of Dwelling Houses Assessed	Number of Acres of Land Assessed
Horses	Neat Cattle: Cows (Milch)	Neat Cattle: Yearlings, Bulls, Heifers, Etc.	Swine	Sheep	Fowl	All Other		
43	335	96	78	15	4,504	61	3,680	33,500
11	24	–	–	–	2,300	–	1,968	18,000
18	41	12	–	–	879	–	704	10,015
10	56	8	16	–	3,274	3	1,204	6,844
12	43	8	–	–	3,720	20	1,757	9,760
8	47	6	4	–	1,037	3	421	7,323
67	328	48	–	14	4,157	43	3,197	23,708
13	57	14	15	–	910	–	1,609	7,223
2	7	6	–	–	–	–	310	14,153
14	53	25	4	–	10,274	3	807	6,198
30	40	–	–	–	–	–	1,290	719
24	220	32	–	–	1,787	5	651	19,613
7	52	30	–	–	1,920	–	477	8,628
5	22	–	1	–	1,000	–	663	7,197
11	53	2	–	–	1,150	–	1,673	12,384
275	1,378	287	118	29	36,912	138	20,411	185,265
124	798	218	59	34	1,875	–	1,893	11,235
33	350	75	18	13	733	12	86	6,923
55	127	68	9	25	1,411	10	354	24,402
133	784	425	17	46	940	12	366	15,611
44	243	53	–	59	7,215	4	307	5,023
89	375	140	9	–	2,341	–	885	13,334
80	454	145	2	24	1,983	–	274	11,414
38	183	50	2	23	647	3	147	10,572
220	1,084	180	22	6	4,135	–	1,495	23,871
97	436	184	14	51	3,603	49	135	18,385
81	316	80	15	–	1,460	2	337	13,650
110	679	251	2	21	585	6	527	16,729
110	508	162	11	–	1,025	–	1,088	14,373
101	316	78	6	–	1,825	2	172	12,161
56	156	107	9	–	462	2	371	11,583
13	24	9	2	69	160	3	77	12,471
29	120	36	4	118	379	5	31	6,621
164	913	297	4	73	8,584	–	391	29,830
98	486	155	42	–	1,650	–	3,438	9,176
43	102	59	6	32	4,118	–	355	19,411
21	83	50	–	–	59	–	68	13,558
228	1,027	225	491	51	3,931	–	8,587	22,760

TABLE III.—AGGREGATES OF POLLS, PROPERTY

COUNTIES CITIES AND TOWNS	Number of Persons Assessed					
	On Personal Estate Only			On Real Estate Only		
	Individuals	All Others	Total	Individuals	All Others	Total
BERKSHIRE–Con						
Richmond . .	98	3	101	148	2	150
Sandisfield . .	9	4	13	170	20	190
Savoy . .	66	6	72	131	12	143
Sheffield . .	34	8	42	292	50	342
Stockbridge .	31	22	53	221	179	400
Tyringham . .	51	3	54	63	1	64
Washington .	14	4	18	81	–	81
West Stockbridge	23	4	27	121	17	138
Williamstown .	111	3	114	576	7	583
Windsor . .	19	3	22	104	8	112
Totals . .	2,468	466	2,934	18,972	861	19,833
BRISTOL						
Acushnet . .	64	1	65	955	29	984
Attleboro . .	811	157	968	2,845	2,149	4,994
Berkley . .	30	4	34	220	105	325
Dartmouth . .	298	7	305	3,604	24	3,628
Dighton . .	44	7	51	55	33	88
Easton . .	57	14	71	1,182	44	1,226
Fairhaven . .	526	–	526	3,241	18	3,259
Fall River . .	1,965	494	2,459	5,408	4,764	10,172
Freetown . .	60	2	62	523	18	541
Mansfield . .	215	41	256	1,465	52	1,517
New Bedford .	2,620	102	2,722	12,357	110	12,467
North Attleborough	181	61	242	2,251	84	2,335
Norton . .	148	14	162	712	30	742
Raynham . .	210	12	222	656	22	678
Rehoboth . .	203	7	210	709	15	724
Seekonk . .	118	17	135	1,307	38	1,345
Somerset . .	32	7	39	1,519	15	1,534
Swansea . .	93	7	100	1,977	33	2,010
Taunton . .	696	81	777	6,226	160	6,386
Westport . .	120	38	158	302	108	410
Totals . .	8,491	1,073	9,564	47,514	7,851	55,365
DUKES COUNTY						
Chilmark . .	16	3	19	131	–	131
Edgartown . .	72	13	85	831	27	858
Gay Head . .	2	1	3	150	1	151
Gosnold . .	24	–	24	33	–	33

AND TAXES, AS ASSESSED JANUARY 1, 1938—Continued.

Number of Persons Assessed—*Cont.* On Both Personal and Real Estate			Total Number of Persons Assessed	Number of Male Polls Assessed
Individuals	All Others	Total		
63	–	63	314	192
108	13	121	324	158
49	3	52	267	115
150	28	178	562	550
110	34	144	597	626
38	–	38	156	71
21	–	21	120	73
178	8	186	351	327
221	5	226	923	1,325
94	–	94	228	121
4,871	267	5,138	27,905	37,226
190	4	194	1,243	1,207
370	23	393	6,355	6,664
57	24	81	440	332
555	7	562	4,495	2,854
509	–	509	648	845
187	7	194	1,491	1,695
468	–	468	4,253	3,256
360	87	447	13,078	33,164
160	4	164	767	499
281	13	294	2,067	2,023
2,236	90	2,326	17,515	33,242
99	9	108	2,685	3,166
128	4	132	1,036	850
171	2	173	1,073	634
256	3	259	1,193	855
213	10	223	1,703	1,429
129	5	134	1,707	1,658
553	4	557	2,667	1,329
461	15	476	7,639	10,610
1,639	627	2,266	2,834	1,259
9,022	938	9,960	74,889	107,571
170	5	175	325	74
380	5	385	1,328	426
10	–	10	164	43
46	–	46	103	46

TABLE III.—AGGREGATES OF POLLS, PROPERTY

COUNTIES, CITIES AND TOWNS	VALUE OF ASSESSED PERSONAL ESTATE				
	Stock in Trade	Machinery	Live Stock	All Other Tangible Personal Property	Total Value of Assessed Personal Estate
BERKSHIRE—Con					
Richmond	$4,100	$31,900	$50,502	$25,774	$112,276
Sandisfield	4,570	24,450	28,508	12,920	70,448
Savoy	75	5,860	14,735	4,200	24,870
Sheffield	20,500	17,900	109,000	114,075	261,475
Stockbridge	39,150	7,840	39,590	555,225	641,805
Tyringham	5,200	5,600	18,120	27,200	56,120
Washington	–	450	8,340	15,830	24,620
West Stockbridge	8,700	52,525	38,150	64,270	163,645
Williamstown	68,600	20,135	79,165	622,155	790,055
Windsor	5,280	3,650	28,180	81,210	118,320
Totals	$2,019,965	$3,993,868	$1,127,824	$7,512,543	$14,654,200
BRISTOL					
Acushnet	$8,425	$122,060	$68,779	$8,375	$207,639
Attleboro	546,000	510,695	66,810	1,060,015	2,183,520
Berkley	975	1,050	32,690	46,500	81,215
Dartmouth	39,875	461,950	251,390	345,960	1,099,175
Dighton	61,150	15,250	50,420	176,515	303,335
Easton	46,775	16,370	89,505	346,100	498,750
Fairhaven	47,750	49,340	45,350	926,410	1,068,850
Fall River	868,100	3,064,850	23,550	5,378,150	9,334,650
Freetown	12,975	16,645	33,955	92,010	155,585
Mansfield	90,050	171,975	46,875	95,250	404,150
New Bedford	1,674,650	9,460,650	26,375	1,299,675	12,461,350
North Attleborough	221,400	570,830	45,030	95,700	932,960
Norton	11,650	121,600	36,650	625	170,525
Raynham	9,620	120,535	44,500	10,960	185,615
Rehoboth	14,919	30,781	198,425	280,080	524,205
Seekonk	14,745	397,165	145,705	24,300	581,915
Somerset	13,375	4,970,525	51,910	412,675	5,448,485
Swansea	12,955	16,875	109,850	631,632	771,312
Taunton	293,965	622,270	78,250	641,595	1,636,080
Westport	17,375	181,675	159,500	128,875	487,425
Totals	$4,006,729	$20,923,091	$1,605,519	$12,001,402	$38,536,741
DUKES COUNTY					
Chilmark	$2,200	$7,520	$6,181	$26,975	$42,876
Edgartown	31,920	67,190	11,295	366,755	477,160
Gay Head	–	–	1,275	1,250	2,525
Gosnold	–	–	9,650	132,170	141,820

AND TAXES, AS ASSESSED JANUARY 1, 1938—Continued.

Value of Assessed Real Estate			Total Valuation of Assessed Estate
Buildings, exclusive of Land	Land, exclusive of Buildings	Total Value of Assessed Real Estate	
$400,125	$210,955	$611,080	$723,356
283,275	347,411	630,686	701,134
68,895	84,235	153,130	178,000
834,455	427,310	1,261,765	1,523,240
2,598,300	1,016,695	3,614,995	4,256,800
221,575	149,306	370,881	427,001
59,775	118,681	178,456	203,076
653,450	324,560	978,010	1,141,655
4,203,115	1,649,110	5,852,225	6,642,280
184,645	159,875	344,520	462,840
$88,428,643	$36,257,880	$124,686,523	$139,340,723
$1,629,610	$772,495	$2,402,105	$2,609,744
15,848,765	6,060,610	21,909,375	24,092,895
504,945	273,595	778,540	859,755
7,227,125	3,317,925	10,545,050	11,644,225
2,195,566	539,055	2,734,621	3,037,956
3,387,435	997,935	4,385,370	4,884,120
7,705,510	2,348,670	10,054,180	11,123,030
55,284,000	28,017,200	83,301,200	92,635,850
807,125	440,250	1,247,375	1,402,960
5,239,300	1,320,125	6,559,425	6,963,575
70,350,225	21,250,025	91,600,250	104,061,600
6,389,860	2,453,180	8,843,040	9,776,000
1,479,950	442,575	1,922,525	2,093,050
1,160,545	393,565	1,554,110	1,739,725
1,322,228	600,524	1,922,752	2,446,957
2,902,710	1,755,710	4,658,420	5,240,335
6,024,665	1,449,090	7,473,755	12,922,240
2,767,190	980,323	3,747,513	4,518,825
22,798,110	7,265,500	30,063,610	31,699,690
3,213,875	1,950,200	5,164,075	5,651,500
$218,238,739	$82,628,552	$300,867,291	$339,404,032
$371,480	$283,490	$654,970	$697,846
2,374,490	1,275,215	3,649,705	4,126,865
65,295	88,760	154,055	156,580
447,537	697,124	1,144,661	1,286,481

TABLE III.—AGGREGATES OF POLLS, PROPERTY

COUNTIES, CITIES AND TOWNS	TAX RATE PER $1,000	TAXES FOR STATE, COUNTY, AND CITY OR TOWN PURPOSES, INCLUDING OVERLAY			
		On Personal Estate	On Real Estate	On Polls	Total Taxes Assessed
BERKSHIRE—Con.					
Richmond	$30 00	$3,368	$18,332	$384	$22,084
Sandisfield	31 50	2,219	19,866	316	22,401
Savoy	36 00	895	5,513	230	6,638
Sheffield	34 00	8,890	42,900	1,100	52,890
Stockbridge	27 80	17,842	100,497	1,252	119,591
Tyringham	32 00	1,796	11,868	142	13,806
Washington	33 00	812	5,889	146	6,847
West Stockbridge	39 00	6,382	38,143	654	45,179
Williamstown	27 50	21,727	160,937	2,650	185,314
Windsor	30 00	3,549	10,336	242	14,127
Totals	–	$497,246	$4,270,240	$74,452	$4,841,938
BRISTOL					
Acushnet	$36 00	$7,475	$86,475	$2,414	$96,364
Attleboro	33 70	73,584	738,346	13,328	825,258
Berkley	40 00	3,249	31,141	664	35,054
Dartmouth	31 00	34,074	326,896	5,708	366,678
Dighton	29 50	8,948	80,673	1,690	91,311
Easton	34 30	17,107	150,418	3,390	170,915
Fairhaven	35 50	37,945	356,931	6,512	401,388
Fall River	40 90	381,793	3,407,059	66,328	3,855,180
Freetown	36 00	5,601	44,905	998	51,504
Mansfield	33 20	13,417	217,773	4,046	235,236
New Bedford	45 60	568,237	4,176,971	66,484	4,811,692
North Attleborough	29 50	27,522	260,870	6,332	294,724
Norton	34 40	5,866	66,134	1,700	73,700
Raynham	35 40	6,571	55,015	1,268	62,854
Rehoboth	30 00	15,726	57,682	1,710	75,118
Seekonk	27 00	15,712	125,778	2,858	144,348
Somerset	22 50	122,591	168,159	3,316	294,066
Swansea	26 50	20,439	99,309	2,658	122,406
Taunton	45 60	74,605	1,370,900	21,220	1,466,725
Westport	32 80	15,987	169,382	2,518	187,887
Totals	–	$1,456,449	$11,990,817	$215,142	$13,662,408
DUKES COUNTY					
Chilmark	$20 40	$875	$13,361	$148	$14,384
Edgartown	22 00	10,498	80,293	852	91,643
Gay Head	28 00	71	4,313	86	4,470
Gosnold	13 50	1,914	15,453	92	17,459

AND TAXES, AS ASSESSED JANUARY 1, 1938—Continued.

Number of Live Stock Assessed							Number of Dwelling Houses Assessed	Number of Acres of Land Assessed
	Neat Cattle							
Horses	Cows (Milch)	Yearlings, Bulls, Heifers, Etc.	Swine	Sheep	Fowl	All Other		
89	594	219	–	40	2,682	–	218	11,288
61	237	141	11	1	1,065	4	264	33,627
61	182	60	36	30	1,440	–	108	9,613
190	1,811	364	24	–	5,825	4	563	27,935
99	396	160	45	43	1,440	–	579	13,469
44	175	114	8	47	650	7	117	11,100
34	125	65	10	52	787	–	87	13,410
70	450	89	11	41	905	129	385	11,105
262	1,133	350	56	96	7,513	8	1,039	23,755
82	260	180	9	64	2,365	–	177	21,017
2,959	14,927	4,789	954	1,059	73,793	262	24,921	499,412
74	811	78	30	5	12,677	33	912	10,335
95	866	128	254	23	21,136	–	4,019	15,000
64	301	50	47	14	7,540	7	294	10,029
347	2,442	208	198	30	31,476	72	2,665	36,269
136	455	–	35	4	6,890	–	687	13,176
71	505	77	38	17	24,155	87	1,382	16,594
79	11	36	60	–	4,940	–	3,264	7,497
95	324	–	19	–	2,170	–	12,644	13,477
81	276	39	211	12	14,003	19	623	18,277
53	287	47	15	294	18,382	28	1,584	11,367
126	256	21	33	–	11,264	–	15,928	18,160
77	605	55	133	–	6,390	9	2,107	10,360
60	343	63	17	–	11,755	61	774	16,056
61	406	87	134	26	19,670	–	522	11,753
272	1,722	449	136	18	62,616	–	708	27,316
215	1,058	135	393	28	25,758	10	1,171	10,753
113	636	40	100	9	5,605	–	1,363	4,663
170	1,006	94	32	2	24,427	–	1,831	13,463
117	743	24	170	4	15,619	542	6,542	23,550
232	1,900	149	335	–	26,285	–	1,619	29,696
2,538	14,953	1,780	2,390	486	352,758	868	60,639	317,791
13	83	41	10	365	253	321	295	11,202
22	153	50	30	–	1,011	–	820	10,606
1	30	–	–	–	–	–	73	3,290
48	11	1	–	1,100	–	250	65	8,247

TABLE III.—AGGREGATES OF POLLS, PROPERTY

COUNTIES CITIES AND TOWNS	Number of Persons Assessed					
	On Personal Estate Only			On Real Estate Only		
	Individuals	All Others	Total	Individuals	All Others	Total
DUKES COUNTY —Continued						
Oak Bluffs	35	10	45	493	119	612
Tisbury	64	18	82	538	17	555
West Tisbury	24	–	24	187	30	217
Totals	237	45	282	2,363	194	2,557
ESSEX						
Amesbury	462	38	500	2,158	74	2,232
Andover	469	39	508	2,020	72	2,092
Beverly	623	114	737	4,338	138	4,476
Boxford	161	4	165	205	–	205
Danvers	402	65	467	2,208	180	2,388
Essex	31	10	41	612	6	618
Georgetown	43	9	52	495	15	510
Gloucester	670	96	766	2,873	1,416	4,289
Groveland	27	8	35	640	17	657
Hamilton	69	4	73	614	5	619
Haverhill	1,396	362	1,758	6,620	1,596	8,216
Ipswich	153	12	165	1,221	23	1,244
Lawrence	1,482	259	1,741	5,503	5,460	10,963
Lynn	1,909	1,013	2,922	6,342	4,874	11,216
Lynnfield	15	10	25	1,058	27	1,085
Manchester	87	21	108	405	233	638
Marblehead	389	70	459	1,891	1,073	2,964
Merrimac	95	16	111	784	17	801
Methuen	364	38	402	5,563	113	5,676
Middleton	21	4	25	706	18	724
Nahant	14	3	17	606	39	645
Newbury	71	7	78	607	11	618
Newburyport	307	46	353	2,621	78	2,699
North Andover	52	14	66	1,419	132	1,551
Peabody	297	118	415	3,717	112	3,829
Rockport	83	–	83	955	–	955
Rowley	35	7	42	436	–	436
Salem	836	159	995	5,359	260	5,619
Salisbury	85	11	96	778	18	796
Saugus	268	8	276	6,830	21	6,851
Swampscott	72	31	103	2,056	84	2,140
Topsfield	24	11	35	219	9	228

AND TAXES, AS ASSESSED JANUARY 1, 1938—Continued.

Number of Persons Assessed—*Cont.* On Both Personal and Real Estate			Total Number of Persons Assessed	Number of Male Polls Assessed
Individuals	All Others	Total		
708	192	900	1,557	482
170	15	185	822	536
61	5	66	307	70
1,545	222	1,767	4,606	1,677
225	12	237	2,969	3,159
184	7	191	2,791	3,237
318	16	334	5,547	7,392
139	–	139	509	223
208	22	230	3,085	3,360
188	–	188	847	460
105	7	112	674	595
976	223	1,199	6,254	7,065
55	2	57	749	636
156	3	159	851	668
428	23	451	10,425	14,453
151	3	154	1,563	1,824
259	31	290	12,994	24,991
296	163	459	14,597	30,431
165	4	169	1,279	693
140	37	177	923	784
388	120	508	3,931	3,262
52	5	57	969	674
137	7	144	6,222	6,643
69	4	73	822	522
161	16	177	839	626
309	3	312	1,008	489
177	11	188	3,240	4,096
113	7	120	1,737	2,275
134	18	152	4,396	6,896
561	62	623	1,661	1,185
135	–	135	613	458
250	23	273	6,887	12,099
437	9	446	1,338	793
192	12	204	7,331	4,630
493	11	504	2,747	3,121
70	2	72	335	311

TABLE III.—AGGREGATES OF POLLS, PROPERTY

COUNTIES, CITIES AND TOWNS	VALUE OF ASSESSED PERSONAL ESTATE				
	Stock in Trade	Machinery	Live Stock	All Other Tangible Personal Property	Total Value of Assessed Personal Estate
DUKES COUNTY —Continued					
Oak Bluffs	$45,975	$333,365	$5,305	$242,935	$627,580
Tisbury	68,900	239,580	2,740	301,330	612,550
West Tisbury	5,950	2,391	8,653	55,113	72,107
Totals	$154,945	$650,046	$45,099	$1,126,528	$1,976,618
ESSEX					
Amesbury	$222,080	$610,470	$31,630	$150,940	$1,015,120
Andover	102,794	149,240	72,119	1,587,894	1,912,047
Beverly	183,530	76,179	15,287	3,344,854	3,619,850
Boxford	2,925	3,840	25,534	119,305	151,604
Danvers	82,600	188,500	66,100	213,250	550,450
Essex	19,717	10,355	21,215	95,840	147,127
Georgetown	26,459	85,249	21,771	20,723	154,202
Gloucester	339,625	1,283,800	39,425	1,692,700	3,355,550
Groveland	48,600	9,350	17,155	56,600	131,705
Hamilton	25,500	51,195	59,008	412,170	547,873
Haverhill	725,975	4,088,375	87,595	538,680	5,440,625
Ipswich	160,515	48,875	43,165	288,800	541,355
Lawrence	1,384,350	3,691,375	1,750	2,011,550	7,089,025
Lynn	1,223,210	8,431,130	1,800	780,960	10,437,100
Lynnfield	15,600	203,332	17,440	40,750	277,122
Manchester	25,850	12,551	5,680	1,185,642	1,229,723
Marblehead	71,100	437,490	5,570	612,610	1,126,770
Merrimac	20,280	55,200	16,450	7,740	99,670
Methuen	43,300	838,505	55,180	425,710	1,362,695
Middleton	7,200	4,062	36,451	23,148	70,861
Nahant	186,687	4,500	–	132,313	323,500
Newbury	8,725	12,725	36,269	196,705	254,424
Newburyport	225,025	679,750	27,345	501,895	1,434,015
North Andover	18,990	26,880	36,070	437,665	519,605
Peabody	275,600	310,850	38,850	131,100	756,400
Rockport	44,850	119,450	10,275	265,275	439,850
Rowley	13,500	7,815	27,308	64,295	112,918
Salem	1,022,805	4,822,280	1,195	367,790	6,214,070
Salisbury	16,995	85,987	18,060	302,235	423,277
Saugus	116,270	70,470	35,626	1,155,804	1,378,170
Swampscott	83,642	124,295	350	1,012,744	1,221,031
Topsfield	15,750	5,240	41,030	265,125	327,145

AND TAXES, AS ASSESSED JANUARY 1, 1938—Continued.

Value of Assessed Real Estate			Total Valuation of Assessed Estate
Buildings, exclusive of Land	Land, exclusive of Buildings	Total Value of Assessed Real Estate	
$3,111,560	$1,085,320	$4,196,880	$4,824,460
3,380,710	1,395,660	4,776,370	5,388,920
483,430	250,087	733,517	805,624
$10,234,502	$5,075,656	$15,310,158	$17,286,776
$5,978,585	$1,585,615	$7,564,200	$8,579,320
10,309,049	3,244,172	13,553,221	15,465,268
25,400,025	11,971,925	37,371,950	40,991,800
658,928	367,080	1,026,008	1,177,612
8,502,425	2,648,000	11,150,425	11,700,875
1,008,350	515,030	1,523,380	1,670,507
1,175,110	357,855	1,532,965	1,687,167
21,767,100	13,023,135	34,790,235	38,145,785
1,143,045	265,840	1,408,885	1,540,590
3,514,800	1,424,710	4,939,510	5,487,383
32,831,150	12,963,375	45,794,525	51,235,150
4,653,325	1,618,080	6,271,405	6,812,760
55,112,400	26,618,400	81,730,800	88,819,825
82,803,125	38,766,480	121,569,605	132,006,705
2,733,850	993,105	3,726,955	4,004,077
5,117,410	4,454,210	9,571,620	10,801,343
12,757,700	7,031,000	19,788,700	20,915,470
1,240,630	382,430	1,623,060	1,722,730
12,058,545	4,303,395	16,361,940	17,724,635
1,502,970	404,196	1,907,166	1,978,027
3,307,450	2,108,250	5,415,700	5,739,200
1,133,741	738,169	1,871,910	2,126,334
7,717,915	3,210,145	10,928,060	12,362,075
4,887,475	1,863,685	6,751,160	7,270,765
15,335,900	4,657,100	19,993,000	20,749,400
3,783,500	1,442,950	5,226,450	5,666,300
992,855	316,740	1,309,595	1,422,513
34,888,270	13,638,340	48,526,610	54,740,680
912,740	1,541,130	2,453,870	2,877,147
10,368,700	4,572,739	14,941,439	16,319,609
15,370,310	6,830,230	22,200,540	23,421,571
1,574,910	1,055,510	2,630,420	2,957,565

TABLE III.—AGGREGATES OF POLLS, PROPERTY

COUNTIES, CITIES AND TOWNS	TAX RATE PER $1,000	TAXES FOR STATE, COUNTY, AND CITY OR TOWN PURPOSES, INCLUDING OVERLAY			
		On Personal Estate	On Real Estate	On Polls	Total Taxes Assessed
DUKES COUNTY —Continued					
Oak Bluffs	$30 60	$19,204	$128,425	$964	$148,593
Tisbury	21 50	13,169	102,692	1,072	116,933
West Tisbury	16 00	1,153	11,736	140	13,029
Totals	–	$46,884	$356,273	$3,354	$406,511
ESSEX					
Amesbury	$38 60	$39,183	$291,978	$6,318	$337,479
Andover	29 00	55,450	393,048	6,474	454,972
Beverly	33 60	121,627	1,255,697	14,784	1,392,108
Boxford	30 00	4,548	30,780	446	35,774
Danvers	41 20	22,679	459,397	6,720	488,796
Essex	39 00	5,738	59,412	920	66,070
Georgetown	36 00	5,551	55,187	1,190	61,928
Gloucester	33 60	112,746	1,168,952	14,130	1,295,828
Groveland	39 00	5,136	54,948	1,272	61,356
Hamilton	25 30	13,861	124,969	1,336	140,166
Haverhill	42 40	230,682	1,941,688	28,906	2,201,276
Ipswich	44 80	24,252	280,959	3,648	308,859
Lawrence	39 60	280,725	3,236,540	49,982	3,567,247
Lynn	35 80	373,648	4,352,192	60,862	4,786,702
Lynnfield	23 20	6,429	86,465	1,386	94,280
Manchester	25 00	30,743	239,290	1,568	271,601
Marblehead	29 00	32,676	573,872	6,524	613,072
Merrimac	51 00	5,083	82,776	1,348	89,207
Methuen	41 80	56,961	683,935	13,286	754,182
Middleton	34 20	2,423	65,226	1,044	68,693
Nahant	36 60	11,840	198,214	1,252	211,306
Newbury	30 00	7,633	56,157	978	64,768
Newburyport	44 00	63,097	480,834	8,192	552,123
North Andover	38 60	20,056	260,595	4,550	285,201
Peabody	46 40	35,097	927,675	13,792	976,564
Rockport	30 00	13,196	156,793	2,370	172,359
Rowley	33 60	3,794	44,002	916	48,712
Salem	34 00	211,278	1,649,905	24,198	1,885,381
Salisbury	49 00	20,740	120,240	1,586	142,566
Saugus	46 00	63,396	687,306	9,260	759,962
Swampscott	25 00	30,526	555,016	6,242	591,784
Topsfield	25 00	8,179	65,760	622	74,561

AND TAXES, AS ASSESSED JANUARY 1, 1938—Continued.

Number of Live Stock Assessed							Number of Dwelling Houses Assessed	Number of Acres of Land Assessed
	Neat Cattle							
Horses	Cows (Milch)	Yearlings, Bulls, Heifers, Etc.	Swine	Sheep	Fowl	All Other		
9	41	6	19	3	702	2	1,502	1,742
4	24	–	41	–	440	–	734	3,707
16	72	24	1	234	502	63	233	11,507
113	414	122	101	1,702	2,908	636	3,722	50,301
76	337	69	65	17	7,230	8	2,418	7,148
157	635	137	584	8	27,690	70	2,402	16,821
51	127	148	2	115	2,684	–	5,109	8,585
57	225	65	11	64	9,347	–	251	14,165
149	739	80	42	–	9,540	–	2,501	7,253
50	217	41	1	–	4,583	6	698	8,066
58	92	9	84	17	9,134	2	550	7,226
40	383	31	573	–	3,672	37	6,006	9,846
39	157	45	–	–	5,450	–	600	5,261
204	69	49	10	73	5,621	18	877	8,799
154	1,009	28	71	11	1,675	91	8,650	19,037
163	468	118	10	–	3,025	242	1,594	17,730
11	24	–	31	–	–	–	9,607	2,960
27	3	–	–	–	200	–	14,608	2,296
41	6	160	65	–	6,370	–	794	5,463
14	33	15	82	–	1,400	–	870	4,500
15	59	–	–	–	686	–	3,602	2,424
46	212	36	2	–	1,950	4	719	4,840
135	824	80	635	4	15,320	48	4,134	12,445
25	534	27	299	69	8,245	1	698	8,276
–	–	–	–	–	–	–	882	415
94	342	108	11	72	5,082	56	479	13,480
77	312	7	121	–	1,660	4	3,069	4,945
85	584	82	140	–	550	6	1,459	13,440
89	364	–	2,977	–	5,225	–	3,866	9,056
19	127	3	110	–	278	–	1,655	2,755
42	308	72	335	3	5,359	–	504	10,301
2	29	–	80	–	45	–	6,011	3,344
55	216	72	16	22	6,050	–	1,278	8,693
42	304	4	1,008	–	6,848	382	3,791	5,689
6	–	–	–	–	–	–	2,649	1,675
64	339	40	3	–	2,545	–	332	7,498

TABLE III.—AGGREGATES OF POLLS, PROPERTY

COUNTIES CITIES AND TOWNS	Number of Persons Assessed					
	On Personal Estate Only			On Real Estate Only		
	Individuals	All Others	Total	Individuals	All Others	Total
ESSEX—Con.						
Wenham	34	6	40	267	12	279
West Newbury	31	3	34	344	2	346
Totals	11,077	2,616	13,693	72,470	16,135	88,605
FRANKLIN						
Ashfield	30	2	32	168	48	216
Bernardston	10	6	16	167	35	202
Buckland	25	2	27	323	7	330
Charlemont	33	10	43	143	24	167
Colrain	36	8	44	154	50	204
Conway	117	5	122	318	7	325
Deerfield	87	12	99	431	8	439
Erving	5	8	13	292	13	305
Gill	33	5	38	144	2	146
Greenfield	331	118	449	1,298	1,097	2,395
Hawley	33	2	35	51	–	51
Heath	14	4	18	67	5	72
Leverett	11	6	17	167	32	199
Leyden	10	4	14	70	10	80
Monroe	1	–	1	27	2	29
Montague	72	13	85	1,143	65	1,208
New Salem	43	4	47	120	7	127
Northfield	36	10	46	400	21	421
Orange	115	18	133	1,329	33	1,362
Rowe	6	3	9	99	3	102
Shelburne	60	9	69	304	19	323
Shutesbury	4	4	8	206	8	214
Sunderland	5	9	14	179	1	180
Warwick	8	5	13	198	49	247
Wendell	31	3	34	159	15	174
Whately	22	4	26	164	11	175
Totals	1,178	274	1,452	8,121	1,572	9,693
HAMPDEN						
Agawam	126	16	142	1,017	735	1,752
Blandford	123	1	124	255	1	256
Brimfield	42	6	48	215	8	223
Chester	36	8	44	273	20	293
Chicopee	561	85	646	6,246	236	6,482
East Longmeadow	33	9	42	1,274	46	1,320

AND TAXES, AS ASSESSED JANUARY 1, 1938.—Continued.

Number of Persons Assessed—*Cont.* On Both Personal and Real Estate			Total Number of Persons Assessed	Number of Male Polls Assessed
Individuals	All Others	Total		
115	2	117	436	377
113	–	113	493	408
7,899	865	8,764	111,062	148,836
117	12	129	377	263
85	6	91	309	271
150	2	152	509	441
96	5	101	311	255
107	33	140	388	466
100	6	106	553	243
227	10	237	775	915
39	–	39	357	381
69	1	70	254	299
324	136	460	3,304	4,973
71	–	71	157	84
91	4	95	185	85
72	–	72	288	184
40	–	40	134	84
10	–	10	40	80
139	13	152	1,445	2,252
66	1	67	241	116
242	11	253	720	532
126	4	130	1,625	1,567
49	3	52	163	83
88	10	98	490	453
55	–	55	277	81
102	3	105	299	316
40	17	57	317	115
30	2	32	240	97
126	–	126	327	358
2,661	279	2,940	14,085	14,994
133	80	213	2,107	2,223
102	1	103	483	140
162	2	164	435	296
122	5	127	464	428
114	28	142	7,270	12,077
80	1	81	1,443	1,042

TABLE III.—AGGREGATES OF POLLS, PROPERTY

COUNTIES, CITIES AND TOWNS	VALUE OF ASSESSED PERSONAL ESTATE				
	Stock in Trade	Machinery	Live Stock	All Other Tangible Personal Property	Total Value of Assessed Personal Estate
ESSEX—Con.					
Wenham	$3,175	$84,000	$45,695	$273,295	$406,165
West Newbury	5,960	42,540	41,015	22,440	111,955
Totals	$6,769,184	$26,675,855	$999,413	$18,738,547	$53,182,999
FRANKLIN					
Ashfield	$8,275	$119,500	$88,199	$36,375	$252,349
Bernardston	15,950	17,850	38,633	75,050	147,483
Buckland	37,065	464,675	34,560	–	536,300
Charlemont	27,670	62,350	23,192	10,005	123,217
Colrain	33,190	25,450	113,875	182,265	354,780
Conway	7,365	108,040	74,075	10,600	200,080
Deerfield	43,590	326,310	77,630	166,935	614,465
Erving	21,200	46,150	5,345	1,175	73,870
Gill	6,710	200	28,458	56,421	91,789
Greenfield	294,900	1,655,950	63,500	393,700	2,408,050
Hawley	5,190	650	17,258	10,860	33,958
Heath	1,900	83,750	35,978	18,330	139,958
Leverett	3,425	149,350	14,425	–	167,200
Leyden	255	36,375	35,930	1,800	74,360
Monroe	–	21,225	1,905	200	23,330
Montague	93,325	1,645,550	31,235	25,240	1,795,350
New Salem	18,551	64,985	12,885	10,835	107,256
Northfield	29,310	34,810	44,879	102,200	211,199
Orange	99,315	26,090	34,720	105,900	266,025
Rowe	1,500	201,625	8,497	16,120	227,742
Shelburne	84,380	163,575	96,400	179,850	524,205
Shutesbury	500	29,508	3,760	13,790	47,558
Sunderland	2,650	61,720	32,310	19,050	115,730
Warwick	2,000	–	9,230	72,240	83,470
Wendell	8,975	331,919	7,638	2,800	351,332
Whately	1,085	6,600	50,124	90,690	148,499
Totals	$848,276	$5,684,207	$984,641	$1,602,431	$9,119,555
HAMPDEN					
Agawam	$62,745	$679,560	$66,630	$409,015	$1,217,950
Blandford	8,250	11,650	24,807	28,266	72,973
Brimfield	9,885	1,050	48,370	121,585	180,890
Chester	24,480	9,100	24,270	70,950	128,800
Chicopee	290,900	2,038,480	19,710	472,940	2,822,030
East Longmeadow	15,100	164,155	44,175	31,710	255,140

AND TAXES, AS ASSESSED JANUARY 1, 1938.—Continued.

Value of Assessed Real Estate			Total Valuation of Assessed Estate
Buildings, exclusive of Land	Land, exclusive of Buildings	Total Value of Assessed Real Estate	
$2,839,120	$644,415	$3,483,535	$3,889,700
793,260	340,350	1,133,610	1,245,565
$394,174,668	$175,897,786	$570,072,454	$623,255,453
$486,100	$342,510	$828,610	$1,080,959
472,165	226,216	698,381	845,864
1,276,600	794,310	2,070,910	2,607,210
559,745	298,840	858,585	981,802
476,720	307,645	784,365	1,139,145
376,475	323,960	700,435	900,515
2,408,875	1,090,115	3,498,990	4,113,455
1,376,890	137,505	1,514,395	1,588,265
486,355	254,915	741,270	833,059
15,243,875	6,635,650	21,879,525	24,287,575
74,840	122,517	197,357	231,315
89,285	155,845	245,130	385,088
144,310	133,335	277,645	444,845
57,750	145,060	202,810	277,170
511,920	167,750	679,670	703,000
4,379,702	3,370,973	7,750,675	9,546,025
176,530	133,160	309,690	416,946
1,116,891	540,052	1,656,943	1,868,142
3,108,120	1,334,115	4,442,235	4,708,260
154,965	276,855	431,820	659,562
1,152,580	990,510	2,143,090	2,667,295
123,035	199,456	322,491	370,049
557,510	386,870	944,380	1,060,110
103,245	187,100	290,345	373,815
286,875	260,295	547,170	898,502
546,245	395,974	942,219	1,090,718
$35,747,603	$19,211,533	$54,959,136	$64,078,691
$5,709,800	$2,401,125	$8,110,925	$9,328,875
475,775	252,678	728,453	801,426
509,290	285,180	794,470	975,360
775,900	274,910	1,050,810	1,179,610
28,606,320	7,574,060	36,180,380	39,002,410
2,544,365	1,091,375	3,635,740	3,890,880

TABLE III.—AGGREGATES OF POLLS, PROPERTY

COUNTIES, CITIES AND TOWNS	TAX RATE PER $1,000	TAXES FOR STATE, COUNTY, AND CITY OR TOWN PURPOSES, INCLUDING OVERLAY			
		On Personal Estate	On Real Estate	On Polls	Total Taxes Assessed
ESSEX—Con.					
Wenham	$18 00	$7,311	$62,703	$754	$70,768
West Newbury	42 00	4,702	47,611	816	53,129
Totals	–	$1,930,986	$20,750,122	$297,672	$22,978,780
FRANKLIN					
Ashfield	$25 50	$6,435	$21,129	$526	$28,090
Bernardston	27 80	4,100	19,415	542	24,057
Buckland	22 00	11,798	45,560	882	58,240
Charlemont	36 00	4,435	30,909	510	35,854
Colrain	40 60	14,404	31,845	932	47,181
Conway	30 00	6,002	21,013	486	27,501
Deerfield	25 00	15,361	87,475	1,830	104,666
Erving	27 00	1,994	40,889	762	43,645
Gill	33 00	3,029	24,461	598	28,088
Greenfield	28 80	69,352	630,130	9,946	709,428
Hawley	30 00	1,019	5,920	168	7,107
Heath	37 00	5,178	9,070	170	14,418
Leverett	38 00	6,354	10,551	368	17,273
Leyden	35 00	2,602	7,099	168	9,869
Monroe	14 00	327	9,515	160	10,002
Montague	32 40	58,169	251,122	4,504	313,795
New Salem	42 80	4,590	13,255	232	18,077
Northfield	32 00	6,758	53,022	1,064	60,844
Orange	40 00	10,641	177,689	3,134	191,464
Rowe	27 00	6,149	11,659	166	17,974
Shelburne	23 00	12,056	49,291	906	62,253
Shutesbury	28 00	1,331	9,030	162	10,523
Sunderland	30 00	3,472	28,331	632	32,435
Warwick	38 00	3,171	11,033	230	14,434
Wendell	30 00	10,540	16,415	194	27,149
Whately	27 40	4,069	25,816	716	30,601
Totals	–	$273,336	$1,641,644	$29,988	$1,944,968
HAMPDEN					
Agawam	$33 00	$40,192	$267,660	$4,446	$312,298
Blandford	25 00	1,824	18,211	280	20,315
Brimfield	33 50	6,060	26,616	592	33,268
Chester	41 50	5,346	43,609	856	49,811
Chicopee	42 20	119,089	1,526,812	24,154	1,670,055
East Longmeadow	34 00	8,674	123,615	2,084	134,373

AND TAXES, AS ASSESSED JANUARY 1, 1938—Continued.

Number of Live Stock Assessed							Number of Dwelling Houses Assessed	Number of Acres of Land Assessed
Horses	Neat Cattle		Swine	Sheep	Fowl	All Other		
	Cows (Milch)	Yearlings, Bulls, Heifers, Etc.						
107	72	6	4	–	4,674	–	390	4,644
128	400	121	11	8	4,190	–	414	8,038
2,322	9,550	1,653	7,383	483	166,328	975	93,467	267,114
157	926	505	15	–	6,429	–	313	23,381
89	463	238	48	15	4,838	20	247	13,756
77	472	230	11	31	3,360	–	367	11,714
90	316	147	15	39	3,168	10	251	14,112
178	854	529	20	109	22,975	–	357	26,468
130	970	366	23	84	5,178	53	279	21,420
251	930	344	176	70	3,645	71	641	19,137
21	75	24	4	–	225	–	301	8,639
72	355	184	36	–	4,316	–	215	8,353
157	776	218	68	25	5,232	–	3,270	13,492
58	195	102	3	16	1,092	1	101	13,464
74	334	209	11	39	2,100	–	127	14,995
63	208	89	12	1	1,605	2	199	12,151
63	399	215	7	15	720	–	78	11,667
9	33	11	1	4	30	–	44	3,946
108	489	158	34	14	900	12	1,422	16,400
33	74	30	9	25	4,243	30	174	8,711
130	773	233	12	28	1,948	–	657	18,445
79	466	121	31	3	4,920	8	1,387	20,354
50	109	78	3	34	282	1	124	15,789
114	819	587	22	166	7,515	75	367	13,990
10	42	26	8	–	–	185	116	10,687
101	292	103	143	3	2,742	22	243	8,606
30	118	51	17	–	885	36	180	16,477
35	79	39	10	1	425	–	110	13,800
139	539	161	19	–	8,568	–	218	12,323
2,318	11,106	4,998	758	722	97,341	526	11,788	372,277
202	689	140	308	24	10,745	–	1,658	12,602
65	175	89	7	60	1,909	14	238	18,242
85	488	169	36	11	6,980	2	366	18,855
46	207	107	8	79	3,945	–	385	20,402
76	278	–	104	–	4,155	–	5,822	12,800
93	378	94	12	–	12,475	3	885	7,690

TABLE III.—AGGREGATES OF POLLS, PROPERTY

COUNTIES CITIES AND TOWNS	Number of Persons Assessed					
	On Personal Estate Only			On Real Estate Only		
	Individuals	All Others	Total	Individuals	All Others	Total
HAMPDEN–Con.						
Granville	22	3	25	144	7	151
Hampden	30	–	30	217	17	234
Holland	7	2	9	120	4	124
Holyoke	1,149	193	1,342	2,205	2,016	4,221
Longmeadow	221	17	238	2,526	61	2,587
Ludlow	173	13	186	1,554	27	1,581
Monson	32	6	38	848	18	866
Montgomery	21	4	25	43	28	71
Palmer	282	10	292	1,107	27	1,134
Russell	7	3	10	133	10	143
Southwick	36	6	42	315	16	331
Springfield	3,649	955	4,604	8,968	8,699	17,667
Tolland	9	3	12	40	3	43
Wales	4	3	7	123	4	127
West Springfield	464	59	523	3,535	202	3,737
Westfield	569	24	593	3,229	81	3,310
Wilbraham	53	10	63	701	5	706
Totals	7,649	1,436	9,085	35,088	12,271	47,359
HAMPSHIRE						
Amherst	172	22	194	1,365	27	1,392
Belchertown	48	5	53	422	19	441
Chesterfield	5	2	7	210	3	213
Cummington	24	2	26	131	4	135
Easthampton	219	38	257	1,483	70	1,553
Enfield	21	6	27	16	4	20
Goshen	7	3	10	65	24	89
Granby	25	6	31	152	73	225
Greenwich	28	1	29	10	–	10
Hadley	12	6	18	332	10	342
Hatfield	24	4	28	230	15	245
Huntington	24	7	31	230	18	248
Middlefield	94	5	99	154	3	157
Northampton	268	116	384	3,391	161	3,552
Pelham	36	6	42	139	41	180
Plainfield	70	4	74	107	7	114
Prescott	3	1	4	7	5	12
South Hadley	51	29	80	829	523	1,352
Southampton	18	11	29	243	–	243

AND TAXES, AS ASSESSED JANUARY 1, 1938—Continued.

Number of Persons Assessed—*Cont.* On Both Personal and Real Estate			Total Number of Persons Assessed	Number of Male Polls Assessed
Individuals	All Others	Total		
109	2	111	287	206
82	–	82	346	294
131	–	131	264	60
307	59	366	5,929	16,606
150	–	150	2,975	1,582
80	8	88	1,855	2,373
897	7	904	1,808	1,159
34	7	41	137	58
491	10	501	1,927	2,694
31	8	39	192	369
254	5	259	632	475
1,836	353	2,189	24,460	45,494
61	1	62	117	45
111	–	111	245	130
244	13	257	4,517	5,007
277	16	293	4,196	5,845
142	2	144	913	898
5,950	608	6,558	63,002	99,501
389	7	396	1,982	1,827
98	5	103	597	688
60	1	61	281	137
103	–	103	264	172
1,702	108	1,810	3,620	3,150
7	–	7	54	123
56	9	65	164	70
91	47	138	394	319
1	–	1	40	48
287	3	290	650	780
331	4	335	608	728
120	2	122	401	404
73	2	75	331	82
347	29	376	4,312	6,160
35	3	38	260	136
61	–	61	249	83
2	–	2	18	5
86	58	144	1,576	1,951
111	–	111	383	280

TABLE III.—AGGREGATES OF POLLS, PROPERTY

COUNTIES, CITIES AND TOWNS	VALUE OF ASSESSED PERSONAL ESTATE				
	Stock in Trade	Machinery	Live Stock	All Other Tangible Personal Property	Total Value of Assessed Personal Estate
HAMPDEN—Con.					
Granville	$9,225	$1,163,575	$25,127	$12,190	$1,210,117
Hampden	6,275	4,270	35,490	20,900	66,935
Holland	100	8,200	2,859	8,330	19,489
Holyoke	1,457,030	624,480	33,880	1,237,970	3,353,360
Longmeadow	4,420	253,438	8,350	337,190	603,398
Ludlow	51,545	291,176	47,143	191,964	581,828
Monson	25,775	99,838	44,645	59,500	229,758
Montgomery	–	–	18,186	43,189	61,375
Palmer	151,375	485,450	46,315	356,485	1,039,625
Russell	15,350	17,800	5,344	53,500	91,994
Southwick	11,410	34,610	76,267	72,290	194,577
Springfield	1,893,030	8,516,900	17,020	9,662,200	20,089,150
Tolland	4,737	24,000	8,906	28,095	65,738
Wales	3,550	4,900	7,323	16,675	32,448
West Springfield	137,024	1,386,982	27,830	269,491	1,821,327
Westfield	238,585	288,595	71,625	505,535	1,104,340
Wilbraham	11,364	74,444	38,445	203,335	327,588
Totals	$4,432,155	$16,182,653	$742,717	$14,213,305	$35,570,830
HAMPSHIRE					
Amherst	$168,140	$346,345	$114,100	$554,752	$1,183,337
Belchertown	24,525	7,540	110,120	82,760	224,945
Chesterfield	11,365	99,100	23,475	6,365	140,305
Cummington	17,500	37,610	32,785	8,325	96,220
Easthampton	90,712	266,150	47,159	319,984	724,005
Enfield	2,300	195,650	5,505	10,635	214,090
Goshen	9,025	15,300	18,620	5,785	48,730
Granby	3,750	94,210	84,195	15,910	198,065
Greenwich	2,350	2,400	5,647	2,450	12,847
Hadley	8,600	128,703	103,855	16,290	257,448
Hatfield	20,540	71,540	28,675	94,350	215,105
Huntington	15,100	28,025	34,810	89,605	167,540
Middlefield	1,757	19,575	26,007	14,132	61,471
Northampton	410,220	1,223,020	55,910	651,480	2,340,630
Pelham	5,460	5,915	14,942	73,098	99,415
Plainfield	3,110	2,230	16,643	54,445	76,428
Prescott	140	2,300	2,872	200	5,512
South Hadley	34,700	172,975	55,070	185,930	448,675
Southampton	2,650	6,050	74,955	61,900	145,555

AND TAXES, AS ASSESSED JANUARY 1, 1938—Continued.

Value of Assessed Real Estate			Total Valuation of Assessed Estate
Buildings, exclusive of Land	Land, exclusive of Buildings	Total Value of Assessed Real Estate	
$342,740	$309,266	$652,006	$1,862,123
416,685	231,940	648,625	715,560
111,145	123,942	235,087	254,576
43,022,500	27,984,650	71,007,150	74,360,510
8,190,450	3,460,660	11,651,110	12,254,508
4,607,310	994,635	5,601,945	6,183,773
1,985,825	497,165	2,482,990	2,712,748
89,810	89,122	178,932	240,307
4,406,153	1,635,139	6,041,292	7,080,917
1,717,750	532,645	2,250,395	2,342,389
619,988	1,078,405	1,698,393	1,892,970
143,804,703	106,360,997	250,165,700	270,254,850
149,975	193,618	343,593	409,331
205,660	107,046	312,706	345,154
15,858,945	5,402,813	21,261,758	23,083,085
13,458,000	4,482,230	17,940,230	19,044,570
1,887,569	853,422	2,740,991	3,068,579
$279,496,658	$166,217,023	$445,713,681	$481,284,511
$6,648,781	$1,693,044	$8,341,825	$9,525,162
758,735	472,965	1,231,700	1,456,645
202,195	206,960	409,155	549,460
264,420	138,610	403,030	499,250
7,202,176	1,188,901	8,391,077	9,115,082
261,010	88,000	349,010	563,100
170,575	127,475	298,050	346,780
388,225	379,840	768,065	966,130
97,575	38,140	135,715	148,562
1,669,385	959,640	2,629,025	2,886,473
1,519,610	861,300	2,380,910	2,596,015
618,685	244,190	862,875	1,030,415
152,885	106,547	259,432	320,903
17,217,190	5,704,680	22,921,870	25,262,500
261,665	327,813	589,478	688,893
149,800	107,100	256,900	333,328
950	11,185	12,135	17,647
5,764,260	1,656,770	7,421,030	7,869,705
517,685	284,055	801,740	947,295

TABLE III.—AGGREGATES OF POLLS, PROPERTY

COUNTIES, CITIES AND TOWNS	TAX RATE PER $1,000	TAXES FOR STATE, COUNTY, AND CITY OR TOWN PURPOSES, INCLUDING OVERLAY			
		On Personal Estate	On Real Estate	On Polls	Total Taxes Assessed
HAMPDEN—Con.					
Granville	27 00	$32,673	$17,604	412	$50,689
Hampden	37 00	2,476	23,999	588	27,063
Holland	30 00	585	7,052	120	7,757
Holyoke	31 60	105,966	2,243,826	33,212	2,383,004
Longmeadow	26 00	15,688	302,929	3,164	321,781
Ludlow	46 00	26,764	257,689	4,746	289,199
Monson	49 40	11,350	122,660	2,318	136,328
Montgomery	38 00	2,332	6,799	116	9,247
Palmer	36 00	37,426	217,487	5,388	260,301
Russell	16 00	1,472	36,006	738	38,216
Southwick	36 00	7,004	61,142	950	69,096
Springfield	35 40	711,142	8,855,862	90,988	9,657,992
Tolland	24 00	1,577	8,246	90	9,913
Wales	31 50	1,022	9,850	260	11,132
West Springfield	35 00	63,747	744,162	10,014	817,923
Westfield	40 00	44,173	717,609	11,690	773,472
Wilbraham	26 00	8,517	71,266	1,796	81,579
Totals	–	$1,255,099	$15,710,711	$199,002	$17,164,812
HAMPSHIRE					
Amherst	$30 80	$36,446	$256,928	$3,654	$297,028
Belchertown	48 00	10,797	59,121	1,376	71,294
Chesterfield	32 00	4,489	13,093	274	17,856
Cummington	35 00	3,367	14,106	344	17,817
Easthampton	37 00	26,788	310,470	6,300	343,558
Enfield	17 20	3,682	6,003	246	9,931
Goshen	31 00	1,511	9,239	140	10,890
Granby	23 00	4,555	17,666	638	22,859
Greenwich	20 80	267	2,823	96	3,186
Hadley	26 40	6,796	69,406	1,560	77,762
Hatfield	26 00	5,593	61,903	1,456	68,952
Huntington	40 00	6,701	34,515	808	42,024
Middlefield	35 00	2,151	9,080	164	11,395
Northampton	31 00	72,559	710,578	12,320	795,457
Pelham	25 00	2,485	14,737	272	17,494
Plainfield	41 00	3,133	10,533	166	13,832
Prescott	18 70	103	227	10	340
South Hadley	32 00	14,357	237,473	3,902	255,732
Southampton	30 00	4,366	24,052	560	28,978

AND TAXES, AS ASSESSED JANUARY 1, 1938—Continued.

Number of Live Stock Assessed							Number of Dwelling Houses Assessed	Number of Acres of Land Assessed
	Neat Cattle							
Horses	Cows (Milch)	Yearlings, Bulls, Heifers, Etc.	Swine	Sheep	Fowl	All Other		
63	273	164	13	3	2,671	1	262	25,003
72	411	154	112	11	4,207	10	317	12,054
18	47	40	23	–	355	20	189	7,674
80	250	73	368	4	2,950	–	7,380	9,422
38	45	32	2	–	1,460	60	1,529	4,893
20	831	188	22	–	4,150	–	1,385	16,026
104	720	309	17	19	732	–	896	25,540
30	162	100	3	–	1,340	3	70	7,404
75	675	157	33	7	3,975	2	1,546	18,339
16	62	19	4	–	9	–	263	8,042
145	808	287	30	–	8,282	1,014	589	18,790
74	40	3	413	–	4,149	8	23,855	17,712
24	144	49	4	–	1,239	–	97	16,389
25	102	55	4	18	463	–	233	8,501
108	194	20	83	–	5,314	31	3,254	8,971
233	946	262	103	4	12,320	527	3,643	25,309
81	410	159	62	9	6,185	41	657	13,503
1,773	8,335	2,670	1,771	249	100,010	1,736	55,519	334,163
253	1,355	341	44	–	26,245	2	1,478	16,775
207	1,227	348	42	12	20,055	9	607	28,755
70	223	150	3	38	702	–	229	19,336
71	313	227	16	54	4,964	8	209	14,044
125	601	150	22	–	2,365	1	1,572	6,350
14	52	17	15	–	950	–	114	4,238
32	171	110	4	61	1,626	14	124	9,632
185	1,112	305	32	22	11,103	4	274	16,472
27	64	26	2	–	1,235	–	50	2,594
331	1,154	405	75	6	4,140	–	538	13,108
214	198	80	–	225	1,700	–	477	8,946
62	128	287	12	34	1,950	–	387	14,700
57	234	123	4	119	1,825	27	117	14,165
178	694	155	245	–	5,635	10	5,061	16,670
42	101	40	11	1	4,713	–	142	15,468
66	151	102	6	7	1,641	19	145	12,362
11	17	4	1	–	67	–	3	658
127	775	110	2,570	–	6,160	–	1,310	11,042
149	971	323	29	104	5,614	–	335	18,210

TABLE III.—AGGREGATES OF POLLS, PROPERTY

COUNTIES CITIES AND TOWNS	NUMBER OF PERSONS ASSESSED					
	ON PERSONAL ESTATE ONLY			ON REAL ESTATE ONLY		
	Individuals	All Others	Total	Individuals	All Others	Total
HAMPSHIRE Con						
Ware	85	24	109	858	53	911
Westhampton	12	3	15	156	4	160
Williamsburg	37	5	42	372	9	381
Worthington	33	3	36	146	3	149
Totals	1,316	309	1,625	11,048	1,076	12,124
MIDDLESEX						
Acton	38	11	49	627	19	646
Arlington	443	41	484	9,352	242	9,594
Ashby	32	3	35	246	13	259
Ashland	18	9	27	543	21	564
Ayer	51	13	64	609	26	635
Bedford	44	7	51	564	17	581
Belmont	1,244	87	1,331	4,528	144	4,672
Billerica	80	13	93	4,688	9	4,697
Boxborough	17	4	21	84	63	147
Burlington	38	4	42	1,161	35	1,196
Cambridge	1,009	897	1,906	5,026	4,095	9,121
Carlisle	9	3	12	271	3	274
Chelmsford	149	17	166	1,966	42	2,008
Concord	260	29	289	1,390	55	1,445
Dracut	27	7	34	1,806	28	1,834
Dunstable	19	8	27	120	6	126
Everett	751	84	835	5,796	52	5,848
Framingham	715	54	769	3,624	119	3,743
Groton	97	11	108	1,020	24	1,044
Holliston	45	13	58	540	257	797
Hopkinton	28	3	31	954	104	1,058
Hudson	115	22	137	1,279	47	1,326
Lexington	158	18	176	3,196	74	3,270
Lincoln	23	5	28	322	6	328
Littleton	46	5	51	1,320	16	1,336
Lowell	1,874	278	2,152	6,004	5,270	11,274
Malden	811	118	929	4,950	3,497	8,447
Marlborough	486	118	604	1,836	963	2,799
Maynard	103	32	135	1,269	27	1,296
Medford	568	126	694	9,514	217	9,731
Melrose	1,217	45	1,262	3,414	154	3,568
Natick	333	4	337	3,520	16	3,536
Newton	7,632	402	8,034	8,642	508	9,150

AND TAXES, AS ASSESSED JANUARY 1, 1938—Continued.

Number of Persons Assessed—*Cont.* On Both Personal and Real Estate			Total Number of Persons Assessed	Number of Male Polls Assessed
Individuals	All Others	Total		
217	20	237	1,257	2,266
46	1	47	222	105
110	–	110	533	509
123	–	123	308	170
4,456	299	4,755	18,504	20,193
118	5	123	818	777
141	20	161	10,239	11,159
119	2	121	415	320
81	7	88	679	799
45	8	53	752	893
92	1	93	725	631
794	16	810	6,813	7,429
98	6	104	4,894	1,982
32	5	37	205	106
35	7	42	1,280	721
1,200	1,001	2,201	13,228	32,439
58	1	59	345	227
296	6	302	2,476	2,268
198	14	212	1,946	1,932
237	3	240	2,108	1,986
56	–	56	209	129
26	10	36	6,719	14,168
348	3,395	3,743	8,255	6,726
132	4	136	1,288	789
82	44	126	981	884
98	21	119	1,208	756
194	7	201	1,664	2,375
119	6	125	3,571	3,271
109	1	110	466	529
287	7	294	1,681	531
444	46	490	13,916	27,073
160	25	185	9,561	17,054
176	35	211	3,614	4,694
67	10	77	1,508	2,425
88	13	101	10,526	18,089
1,677	7	1,684	6,514	7,175
64	–	64	3,937	4,296
4,792	3,023	7,815	24,999	19,809

TABLE III.—AGGREGATES OF POLLS, PROPERTY

COUNTIES, CITIES AND TOWNS	VALUE OF ASSESSED PERSONAL ESTATE				
	Stock in Trade	Machinery	Live Stock	All Other Tangible Personal Property	Total Value of Assessed Personal Estate
HAMPSHIRE—Con.					
Ware	$92,780	$299,845	$66,290	$112,175	$571,090
Westhampton	–	19,400	33,490	57,475	110,365
Williamsburg	26,182	27,825	40,245	78,508	172,760
Worthington	2,975	5,855	34,362	127,510	170,702
Totals	$953,881	$3,077,563	$1,029,732	$2,624,064	$7,685,240
MIDDLESEX					
Acton	$32,950	$57,025	$48,060	$282,525	$420,560
Arlington	140,877	1,149,743	1,930	1,479,300	2,771,850
Ashby	8,260	10,225	30,350	38,045	86,880
Ashland	20,350	29,535	12,431	111,150	173,466
Ayer	110,750	201,200	12,324	273,376	597,650
Bedford	106,950	122,833	38,820	7,085	275,688
Belmont	57,140	451,510	5,005	689,440	1,203,095
Billerica	32,295	407,375	27,911	431,520	899,101
Boxborough	–	–	17,565	10,642	28,207
Burlington	12,200	34,300	26,985	138,050	211,535
Cambridge	1,547,975	9,061,925	1,450	690,550	11,301,900
Carlisle	1,000	570	44,645	112,770	158,985
Chelmsford	37,990	476,540	79,915	20,345	614,790
Concord	55,950	176,300	71,580	891,905	1,195,735
Dracut	14,800	264,920	56,070	101,330	437,120
Dunstable	1,150	39,815	40,471	25,486	106,922
Everett	1,431,100	7,538,950	3,535	93,765	9,067,350
Framingham	646,185	1,715,189	100,513	708,580	3,170,467
Groton	8,362	171,433	56,365	218,953	455,113
Holliston	62,350	307,950	30,265	12,710	413,275
Hopkinton	22,400	154,300	44,787	148,540	370,027
Hudson	84,605	58,141	26,380	149,845	318,971
Lexington	41,275	736,500	51,400	683,370	1,512,545
Lincoln	6,735	198,025	89,510	81,583	375,853
Littleton	21,225	34,635	81,955	238,435	376,250
Lowell	857,400	5,847,550	8,950	673,450	7,387,350
Malden	441,375	4,461,750	11,550	694,150	5,608,825
Marlborough	257,800	974,865	65,945	116,150	1,414,760
Maynard	83,800	229,600	12,021	–	325,421
Medford	317,300	2,811,700	8,750	39,100	3,176,850
Melrose	178,560	1,527,140	17,600	1,084,200	2,807,500
Natick	132,025	861,650	57,325	581,650	1,632,650
Newton	540,700	5,479,200	16,400	9,603,200	15,639,500

AND TAXES, AS ASSESSED JANUARY 1, 1938—Continued.

Value of Assessed Real Estate			Total Valuation of Assessed Estate
Buildings, exclusive of Land	Land, exclusive of Buildings	Total Value of Assessed Real Estate	
$3,466,320	$1,335,820	$4,802,140	$5,373,230
136,960	162,015	298,975	409,340
808,800	285,370	1,094,170	1,266,930
274,215	161,695	435,910	606,612
$48,552,102	$16,542,115	$65,094,217	$72,779,457
$2,490,570	$686,885	$3,177,455	$3,598,015
43,582,450	11,606,850	55,189,300	57,961,150
660,190	281,345	941,535	1,028,415
2,133,245	484,270	2,617,515	2,790,981
2,171,025	815,625	2,986,650	3,584,300
1,834,260	761,494	2,595,754	2,871,442
37,809,200	12,650,255	50,459,455	51,662,550
5,790,865	1,603,923	7,394,788	8,293,889
171,960	195,700	367,660	395,867
1,289,767	841,350	2,131,117	2,342,652
103,700,700	58,008,000	161,708,700	173,010,600
690,415	243,463	933,878	1,092,863
4,576,460	1,580,585	6,157,045	6,771,835
6,508,485	2,293,233	8,801,718	9,997,453
2,488,575	1,000,935	3,489,510	3,926,630
173,465	186,610	360,075	466,997
47,930,525	14,120,700	62,051,225	71,118,575
22,549,225	7,373,840	29,923,065	33,093,532
2,301,059	876,818	3,177,877	3,632,990
2,514,880	707,925	3,222,805	3,636,080
1,710,952	723,915	2,434,867	2,804,894
4,798,520	954,565	5,753,085	6,072,056
14,741,020	5,636,771	20,377,791	21,890,336
2,084,535	843,240	2,927,775	3,303,628
1,663,935	866,380	2,530,315	2,906,565
61,421,600	28,284,600	89,706,200	97,093,550
48,231,950	15,072,700	63,304,650	68,913,475
10,352,965	3,655,748	14,008,713	15,423,473
3,997,465	927,518	4,924,983	5,250,404
59,085,850	16,866,550	75,952,400	79,129,250
27,619,400	8,089,000	35,708,400	38,515,900
13,230,500	4,131,750	17,362,250	18,994,900
108,609,950	44,106,250	152,716,200	168,355,700

TABLE III.—AGGREGATES OF POLLS, PROPERTY

COUNTIES, CITIES AND TOWNS	TAX RATE PER $1,000	TAXES FOR STATE, COUNTY, AND CITY OR TOWN PURPOSES, INCLUDING OVERLAY			
		On Personal Estate	On Real Estate	On Polls	Total Taxes Assessed
HAMPSHIRE—Con.					
Ware	$42 00	$23,985	$201,690	$4,532	$230,207
Westhampton	34 00	3,752	10,165	210	14,127
Williamsburg	41 00	7,083	44,861	1,018	52,962
Worthington	38 60	6,589	16,826	340	23,755
Totals	–	$251,555	$2,135,495	$40,386	$2,427,436
MIDDLESEX					
Acton	$29 00	$12,196	$92,146	$1,554	$105,896
Arlington	35 20	97,569	1,942,663	22,318	2,062,550
Ashby	30 80	2,676	28,999	640	32,315
Ashland	34 60	6,001	90,566	1,598	98,165
Ayer	31 60	18,885	94,378	1,786	115,049
Bedford	37 00	10,200	96,043	1,262	107,505
Belmont	28 60	34,408	1,443,140	14,858	1,492,406
Billerica	39 20	35,245	289,875	3,964	329,084
Boxborough	21 60	609	7,941	212	8,762
Burlington	39 20	8,292	83,539	1,442	93,273
Cambridge	41 00	463,378	6,630,056	64,878	7,158,312
Carlisle	21 40	3,402	19,985	454	23,841
Chelmsford	30 00	18,444	184,711	4,536	207,691
Concord	36 00	43,046	316,862	3,864	363,772
Dracut	49 80	21,769	173,778	3,972	199,519
Dunstable	34 50	3,689	12,422	258	16,369
Everett	38 20	346,372	2,370,357	28,336	2,745,065
Framingham	32 20	102,089	963,523	13,452	1,079,064
Groton	31 00	14,108	98,514	1,578	114,200
Holliston	32 00	13,225	103,129	1,768	118,122
Hopkinton	40 00	14,801	97,394	1,512	113,707
Hudson	51 20	16,331	294,558	4,750	315,639
Lexington	34 00	51,426	692,845	6,542	750,813
Lincoln	25 50	9,584	74,658	1,058	85,300
Littleton	20 25	7,619	51,238	1,062	59,919
Lowell	48 80	360,503	4,377,662	54,146	4,792,311
Malden	39 00	218,744	2,468,881	34,108	2,721,733
Marlborough	38 80	54,892	543,538	9,388	607,818
Maynard	36 00	11,715	177,299	4,850	193,864
Medford	38 60	122,626	2,931,763	36,178	3,090,567
Melrose	34 40	96,578	1,228,368	14,350	1,339,296
Natick	33 40	54,531	579,909	8,592	643,032
Newton	30 20	472,313	4,612,029	39,618	5,123,960

AND TAXES, AS ASSESSED JANUARY 1, 1938—Continued.

Number of Live Stock Assessed							Number of Dwelling Houses Assessed	Number of Acres of Land Assessed
Horses	Neat Cattle: Cows (Milch)	Neat Cattle: Yearlings, Bulls, Heifers, Etc.	Swine	Sheep	Fowl	All Other		
158	831	167	17	3	3,970	–	1,190	17,178
54	310	183	16	22	3,417	3	159	16,309
73	419	233	41	123	21,148	68	472	15,161
81	306	161	15	80	1,544	157	227	19,859
2,587	11,407	4,047	3,222	911	132,769	322	15,220	312,032
62	421	55	62	55	15,575	7	736	12,234
15	3	–	–	–	60	–	7,219	2,412
60	360	107	12	22	8,585	54	332	14,347
48	136	40	44	12	2,760	17	597	6,755
10	112	16	17	–	3,747	63	718	4,165
79	306	59	951	–	9,255	–	544	7,347
28	5	–	3	–	1,591	2	4,870	2,505
71	418	20	54	8	10,260	10	3,255	14,834
32	169	58	15	–	5,422	5	113	6,581
60	73	15	775	–	5,165	–	665	7,027
18	–	–	–	–	–	–	13,307	4,178
49	337	65	87	–	14,680	–	200	9,468
125	700	73	163	33	32,173	108	2,006	13,427
161	470	37	1,050	–	10,245	–	1,568	14,912
160	1,225	188	169	12	8,315	3	1,673	11,561
63	417	83	17	–	6,701	29	128	10,364
10	36	–	–	–	–	12	6,733	1,677
156	650	155	733	24	6,755	65	4,186	13,243
137	322	116	25	–	11,703	73	975	18,973
44	246	40	138	13	10,063	36	783	11,110
71	246	51	32	10	6,187	196	990	14,765
48	217	39	332	2	9,815	5	1,672	6,380
111	462	–	639	–	9,340	2	2,706	9,219
108	289	81	2,395	13	6,369	19	444	8,759
78	669	172	28	18	60,272	9	791	10,631
43	102	–	–	–	1,370	–	14,198	5,557
30	155	–	–	–	–	–	8,913	2,423
92	761	14	417	10	11,117	90	2,832	11,732
13	96	25	301	–	3,328	177	1,437	2,714
76	13	–	–	–	–	–	10,562	5,100
38	160	–	–	–	1,100	–	5,748	2,150
102	457	–	1,567	–	4,810	–	3,300	8,070
52	98	2	–	–	1,650	–	14,712	8,273

TABLE III.—AGGREGATES OF POLLS, PROPERTY

COUNTIES CITIES AND TOWNS	Number of Persons Assessed					
	On Personal Estate Only			On Real Estate Only		
	Individuals	All Others	Total	Individuals	All Others	Total
MIDDLESEX Con						
North Reading	42	5	47	1,297	8	1,305
Pepperell	84	15	99	637	13	650
Reading	174	39	213	2,419	197	2,616
Sherborn	25	–	25	252	–	252
Shirley	17	11	28	359	25	384
Somerville	835	132	967	9,354	665	10,019
Stoneham	95	10	105	2,119	69	2,188
Stow	67	8	75	163	96	259
Sudbury	45	5	50	968	19	987
Tewksbury	17	6	23	1,826	19	1,845
Townsend	16	8	24	305	10	315
Tyngsborough	28	5	33	543	5	548
Wakefield	573	68	641	3,466	135	3,601
Waltham	272	249	521	6,394	319	6,713
Watertown	653	60	713	4,874	268	5,142
Wayland	30	5	35	1,220	36	1,256
Westford	356	14	370	1,224	15	1,239
Weston	147	11	158	592	30	622
Wilmington	51	1	52	3,310	20	3,330
Winchester	216	50	266	3,332	86	3,418
Woburn	203	45	248	2,483	1,395	3,878
Totals	22,426	3,238	25,664	137,318	19,599	156,917
NANTUCKET						
Nantucket	89	17	106	1,508	80	1,588
NORFOLK						
Avon	12	6	18	548	22	570
Bellingham	55	4	59	914	10	924
Braintree	226	31	257	2,590	1,505	4,095
Brookline	6,500	500	7,000	2,800	1,500	4,300
Canton	39	11	50	1,394	34	1,428
Cohasset	92	8	100	940	43	983
Dedham	412	57	469	2,844	1,480	4,324
Dover	69	3	72	292	27	319
Foxborough	161	13	174	1,191	40	1,231
Franklin	144	20	164	1,356	18	1,374
Holbrook	52	13	65	826	38	864
Medfield	49	1	50	491	19	510
Medway	27	13	40	834	23	857
Millis	4	14	18	612	24	636

AND TAXES, AS ASSESSED JANUARY 1, 1938—Continued.

Number of Persons Assessed—*Cont.* On Both Personal and Real Estate			Total Number of Persons Assessed	Number of Male Polls Assessed
Individuals	All Others	Total		
272	3	275	1,627	821
115	3	118	867	893
233	5	238	3,067	3,120
80	2	82	359	303
81	4	85	497	659
436	193	629	11,615	29,539
94	5	99	2,392	3,147
111	40	151	485	397
76	–	76	1,113	540
132	2	134	2,002	949
152	–	152	491	615
234	2	236	817	407
370	170	540	4,782	4,916
292	11	303	7,537	11,443
145	17	162	6,017	10,583
119	3	122	1,413	954
298	9	307	1,916	1,069
264	3	267	1,047	1,361
132	2	134	3,516	1,295
591	16	607	4,291	3,856
215	81	296	4,422	5,708
16,905	8,327	25,232	207,813	277,017
783	28	811	2,505	1,096
38	4	42	630	671
168	4	172	1,155	878
102	22	124	4,476	5,120
2,700	209	2,909	14,209	13,490
46	11	57	1,535	1,848
228	14	242	1,325	994
186	23	209	5,002	4,570
83	7	90	481	435
149	6	155	1,560	1,460
197	34	231	1,769	2,224
43	5	48	977	1,013
74	7	81	641	762
129	4	133	1,030	983
80	–	80	734	660

TABLE III.—AGGREGATES OF POLLS, PROPERTY AND TAXES

COUNTIES, CITIES AND TOWNS	VALUE OF ASSESSED PERSONAL ESTATE				
	Stock in Trade	Machinery	Live Stock	All Other Tangible Personal Property	Total Value of Assessed Personal Estate
MIDDLESEX—Con.					
North Reading	$10,575	$2,250	$19,970	$157,760	$190,555
Pepperell	33,240	156,790	57,370	38,720	286,120
Reading	60,769	61,795	23,171	549,019	694,754
Sherborn	4,925	12,425	61,325	247,725	326,400
Shirley	21,499	155,964	17,158	7,097	201,718
Somerville	668,100	1,341,250	800	4,329,250	6,339,400
Stoneham	61,950	736,250	25,075	21,650	844,925
Stow	11,275	51,370	42,909	42,800	148,354
Sudbury	13,940	7,250	55,890	303,990	381,070
Tewksbury	7,971	1,706,240	45,905	16,795	1,776,911
Townsend	23,975	94,135	35,738	22,875	176,723
Tyngsborough	11,045	4,300	22,472	115,923	153,740
Wakefield	199,250	180,425	20,320	540,895	940,890
Waltham	256,950	2,931,250	54,100	593,850	3,836,150
Watertown	677,520	2,449,630	4,525	562,685	3,694,360
Wayland	18,350	6,950	40,346	397,035	462,681
Westford	10,400	17,575	50,110	351,550	429,635
Weston	17,650	36,750	57,094	861,463	972,957
Wilmington	35,300	12,765	32,055	212,645	292,765
Winchester	129,525	56,450	6,450	1,485,025	1,677,450
Woburn	140,775	2,704,130	48,605	138,910	3,032,420
Totals	$9,728,818	$58,318,338	$1,920,151	$31,428,862	$101,396,169
NANTUCKET					
Nantucket	$84,480	$330,750	$21,370	$748,640	$1,185,240
NORFOLK					
Avon	$16,750	$150,500	$16,025	$11,775	$195,050
Bellingham	24,505	20,580	45,685	88,130	178,900
Braintree	65,100	153,800	18,100	628,100	865,100
Brookline	310,600	255,800	20,000	13,504,800	14,091,200
Canton	29,700	703,800	32,180	80,450	846,130
Cohasset	19,890	91,720	18,145	610,390	740,145
Dedham	63,900	382,900	9,250	2,245,850	2,701,900
Dover	7,750	130,330	37,232	303,200	478,512
Foxborough	33,525	20,755	30,957	371,735	456,972
Franklin	87,575	608,500	73,260	109,032	878,367
Holbrook	30,825	12,440	20,415	230,300	293,980
Medfield	25,045	3,100	28,241	161,230	217,616
Medway	26,050	215,410	33,690	224,965	500,115
Millis	22,600	5,150	28,165	153,800	209,715

AS ASSESSED JANUARY 1, 1938—Continued.

Value of Assessed Real Estate			Total Valuation of Assessed Estate
Buildings, exclusive of Land	Land, exclusive of Buildings	Total Value of Assessed Real Estate	
$1,695,280	$666,115	$2,361,395	$2,551,950
1,746,595	574,895	2,321,490	2,607,610
12,524,460	3,571,355	16,095,815	16,790,569
1,185,325	544,850	1,730,175	2,056,575
1,174,355	319,175	1,493,530	1,695,248
80,040,150	28,142,550	108,182,700	114,522,100
10,198,325	3,446,950	13,645,275	14,490,200
803,460	464,665	1,268,125	1,416,479
1,566,475	564,900	2,131,375	2,512,445
2,000,300	845,355	2,845,655	4,622,566
1,475,580	484,405	1,959,985	2,136,708
764,310	315,604	1,079,914	1,233,654
15,916,990	3,899,005	19,815,995	20,756,885
34,348,550	13,214,600	47,563,150	51,399,300
38,346,125	9,484,885	47,831,010	51,525,370
3,941,851	1,126,865	5,068,716	5,531,397
2,469,315	750,490	3,219,805	3,649,440
6,628,450	2,971,325	9,599,775	10,572,732
3,133,270	875,515	4,008,785	4,301,550
23,313,875	7,363,325	30,677,200	32,354,650
12,848,470	4,373,080	17,221,550	20,253,970
$905,037,474	$330,478,702	$1,235,516,176	$1,336,912,345
$7,545,730	$3,449,980	$10,995,710	$12,180,950
$1,217,125	$357,400	$1,574,525	$1,769,575
1,545,873	531,607	2,077,480	2,256,380
16,933,275	7,706,375	24,639,650	25,504,750
95,794,100	51,685,900	147,480,000	161,571,200
5,034,770	2,024,610	7,059,380	7,905,510
6,313,615	3,206,295	9,519,910	10,260,055
16,650,150	5,418,550	22,068,700	24,770,600
2,736,165	794,825	3,530,990	4,009,502
4,041,530	1,219,614	5,261,144	5,718,116
5,655,145	1,679,690	7,334,835	8,213,202
2,204,200	550,415	2,754,615	3,048,595
2,031,339	508,883	2,540,222	2,757,838
2,060,810	541,640	2,602,450	3,102,565
2,169,070	372,455	2,541,525	2,751,240

TABLE III.—AGGREGATES OF POLLS, PROPERTY AND TAXES

COUNTIES, CITIES AND TOWNS	TAX RATE PER $1,000	TAXES FOR STATE, COUNTY, AND CITY OR TOWN PURPOSES, INCLUDING OVERLAY			
		On Personal Estate	On Real Estate	On Polls	Total Taxes Assessed
North Reading	$38 00	$7,241	$89,733	$1,642	$98,616
Pepperell	28 50	8,154	66,163	1,786	76,103
Reading	32 50	22,580	523,117	6,240	551,937
Sherborn	26 00	8,486	44,984	606	54,076
Shirley	32 00	6,455	47,792	1,318	55,565
Somerville	43 90	278,300	4,749,220	59,078	5,086,598
Stoneham	36 80	31,093	502,146	6,294	539,533
Stow	28 00	4,154	35,507	794	40,455
Sudbury	31 00	11,813	66,072	1,080	78,965
Tewksbury	32 00	56,861	91,061	1,898	149,820
Townsend	33 60	5,937	65,855	1,230	73,022
Tyngsborough	44 00	6,764	47,516	814	55,094
Wakefield	37 40	35,189	741,118	9,832	786,139
Waltham	37 00	141,938	1,759,836	22,886	1,924,660
Watertown	34 00	125,608	1,626,254	21,166	1,773,028
Wayland	32 60	15,083	165,240	1,908	182,231
Westford	34 50	14,822	111,083	2,138	128,043
Weston	23 00	22,378	220,795	2,722	245,895
Wilmington	43 60	12,764	174,783	2,590	190,137
Winchester	27 20	45,626	834,420	7,712	887,758
Woburn	39 60	120,084	681,973	11,416	813,473
Totals	–	$3,728,596	$45,817,437	$554,034	$50,100,067
NANTUCKET					
Nantucket	$26 00	$30,816	$285,888	$2,192	$318,896
NORFOLK					
Avon	$38 00	$7,411	$59,832	$1,342	$68,585
Bellingham	38 60	6,905	80,191	1,756	88,852
Braintree	37 20	32,181	916,595	10,240	959,016
Brookline	23 50	331,143	3,465,780	26,980	3,823,903
Canton	36 00	30,461	254,137	3,696	288,294
Cohasset	27 80	20,576	264,654	1,988	287,218
Dedham	34 60	93,485	763,577	9,140	866,202
Dover	19 20	9,187	67,795	870	77,852
Foxborough	36 00	16,451	189,401	2,920	208,772
Franklin	27 10	23,803	198,774	4,448	227,025
Holbrook	39 00	11,465	107,430	2,026	120,921
Medfield	35 60	7,747	90,432	1,524	99,703
Medway	34 40	17,204	89,524	1,966	108,694
Millis	30 30	6,354	77,009	1,320	84,683

AS ASSESSED JANUARY 1, 1938—Continued.

Number of Live Stock Assessed							Number of Dwelling Houses Assessed	Number of Acres of Land Assessed
Horses	Neat Cattle: Cows (Milch)	Neat Cattle: Yearlings, Bulls, Heifers, Etc.	Swine	Sheep	Fowl	All Other		
21	190	8	113	4	15,911	273	1,120	7,413
83	538	104	10	–	27,418	40	763	13,863
33	157	12	79	–	15,851	22	2,697	5,570
104	444	115	44	7	8,931	75	285	9,677
43	227	58	39	–	4,643	80	461	8,653
8	–	–	–	–	–	–	14,171	2,700
49	211	2	537	–	4,650	325	2,365	2,471
65	527	113	11	3	12,895	5	506	10,638
110	538	122	476	62	10,655	52	667	14,800
82	656	97	204	22	7,304	11	1,090	11,659
63	245	80	90	1	18,380	82	648	16,860
36	277	71	37	4	8,744	–	695	9,940
25	140	–	60	–	9,070	18	3,435	3,252
60	218	1	1,952	–	5,045	1	5,954	6,109
18	25	–	56	–	213	–	8,284	1,882
73	264	80	424	–	6,080	18	1,144	8,698
90	414	106	81	31	23,600	–	1,059	18,000
176	378	57	431	4	6,566	–	932	9,223
38	159	37	306	17	12,180	18	1,750	10,099
37	27	–	–	–	25	–	3,051	1,487
102	256	–	1,793	–	1,200	51	3,637	7,425
3,566	16,022	2,574	16,769	387	477,774	2,053	173,627	463,312
44	287	35	7	75	1,346	4	2,038	23,820
10	150	4	–	–	5,425	–	530	2,565
46	449	46	36	–	11,422	–	663	10,848
68	87	5	733	44	3,324	28	4,184	7,640
65	19	6	18	–	1,215	–	6,577	3,064
65	161	23	1,332	–	991	3	1,421	10,413
53	168	17	8	–	1,400	9	1,021	5,105
23	95	–	260	20	–	–	3,468	5,080
128	89	24	122	12	5,135	141	421	8,387
27	240	80	162	–	10,238	153	1,207	11,862
131	486	69	111	6	49,044	70	1,532	16,887
16	152	9	494	–	7,425	50	862	3,993
84	146	36	290	10	6,015	39	514	8,062
64	479	83	132	10	11,643	6	805	6,972
62	280	73	68	6	10,775	12	508	6,942

TABLE III.—AGGREGATES OF POLLS, PROPERTY AND TAXES

COUNTIES CITIES AND TOWNS	Number of Persons Assessed					
	On Personal Estate Only			On Real Estate Only		
	Individuals	All Others	Total	Individuals	All Others	Total
NORFOLK—Con.						
Milton . .	415	67	482	4,099	93	4,192
Needham . .	237	66	303	3,624	101	3,725
Norfolk . .	21	3	24	461	–	461
Norwood . .	259	34	293	1,776	956	2,732
Plainville . .	88	18	106	486	23	509
Quincy . .	1,260	685	1,945	18,971	2,662	21,633
Randolph . .	40	27	67	2,220	43	2,263
Sharon . .	61	6	67	1,090	11	1,101
Stoughton . .	171	28	199	1,684	712	2,396
Walpole . .	116	16	132	1,563	49	1,612
Wellesley . .	1,098	72	1,170	3,599	96	3,695
Westwood . .	41	14	55	966	6	972
Weymouth .	161	35	196	7,817	194	8,011
Wrentham . .	191	66	257	582	267	849
Totals . .	12,001	1,831	13,832	66,570	9,996	76,566
PLYMOUTH						
Abington . .	193	16	209	1,300	59	1,359
Bridgewater .	54	27	81	977	336	1,313
Brockton . .	1,496	263	1,759	6,526	3,106	9,632
Carver . .	12	3	15	361	187	548
Duxbury . .	91	5	96	1,189	31	1,220
East Bridgewater	41	6	47	877	30	907
Halifax . .	9	5	14	377	13	390
Hanover . .	43	7	50	691	8	699
Hanson . .	55	4	59	935	4	939
Hingham . .	224	33	257	1,431	713	2,144
Hull . . .	86	6	92	1,761	102	1,863
Kingston . .	99	6	105	662	241	903
Lakeville . .	115	–	115	508	22	530
Marion . .	77	11	88	364	235	599
Marshfield . .	54	4	58	3,114	66	3,180
Mattapoisett .	442	9	451	531	14	545
Middleborough .	199	23	222	2,001	77	2,078
Norwell . .	17	2	19	686	16	702
Pembroke . .	54	5	59	810	28	838
Plymouth . .	421	17	438	2,783	58	2,841
Plympton . .	13	4	17	210	85	295
Rochester . .	40	–	40	312	22	334
Rockland . .	151	43	194	1,764	35	1,799

AS ASSESSED JANUARY 1, 1938—Continued.

Number of Persons Assessed—*Cont.* On Both Personal and Real Estate			Total Number of Persons Assessed	Number of Male Polls Assessed
Individuals	All Others	Total		
231	10	241	4,915	5,595
117	14	131	4,159	3,712
101	–	101	586	418
117	10	127	3,152	4,890
70	4	74	689	477
362	147	509	24,087	22,828
76	3	79	2,409	2,046
228	1	229	1,397	1,110
110	20	130	2,725	2,586
227	16	243	1,987	2,249
650	4	654	5,519	3,784
68	2	70	1,097	1,000
518	15	533	8,740	6,849
140	63	203	1,309	763
7,238	659	7,897	98,295	93,415
126	8	134	1,702	1,704
171	58	229	1,623	1,950
566	47	613	12,004	19,225
96	43	139	702	531
336	4	340	1,656	711
427	4	431	1,385	1,140
229	2	231	635	265
99	2	101	850	816
305	6	311	1,309	731
234	55	289	2,690	2,155
2,182	10	2,192	4,147	848
324	93	417	1,425	878
212	–	212	857	477
190	72	262	949	570
65	5	70	3,308	723
439	11	450	1,446	490
331	15	346	2,646	2,657
159	4	163	884	533
435	5	440	1,337	540
1,258	15	1,273	4,552	4,137
40	17	57	369	149
130	–	130	504	378
98	11	109	2,102	2,406

TABLE III.—AGGREGATES OF POLLS, PROPERTY AND TAXES

COUNTIES, CITIES AND TOWNS	VALUE OF ASSESSED PERSONAL ESTATE				
	Stock in Trade	Machinery	Live Stock	All Other Tangible Personal Property	Total Value of Assessed Personal Estate
NORFOLK—Con.					
Milton . . .	$31,550	$63,750	$38,700	$3,353,730	$3,487,730
Needham . . .	74,570	292,665	9,935	962,440	1,339,610
Norfolk . . .	2,450	218,420	23,227	9,025	253,122
Norwood . . .	141,850	635,550	17,600	206,100	1,001,100
Plainville . . .	14,810	190,960	14,548	800	221,118
Quincy . . .	1,003,600	3,509,100	8,275	4,568,000	9,088,975
Randolph . .	56,100	595,850	31,600	2,750	686,300
Sharon . . .	8,720	4,900	28,420	543,090	585,130
Stoughton . .	75,875	537,225	38,290	72,245	723,635
Walpole . . .	60,800	806,775	40,016	752,788	1,660,379
Wellesley . . .	99,425	73,250	10,300	2,316,525	2,499,500
Westwood . .	21,400	6,650	33,775	800,898	862,723
Weymouth . .	138,988	8,889,322	32,429	1,259,734	10,320,473
Wrentham . .	20,115	256,525	25,775	66,455	368,870
Totals . . .	$2,514,068	$18,835,727	$764,235	$33,638,337	$55,752,367
PLYMOUTH					
Abington . . .	$46,345	$48,585	$25,586	$400,858	$521,374
Bridgewater . .	46,435	39,800	65,019	363,935	515,189
Brockton. . .	1,046,325	2,357,875	33,700	4,530,000	7,967,900
Carver . . .	25,550	69,155	6,655	124,330	225,690
Duxbury . . .	43,334	2,436	12,760	242,932	301,462
East Bridgewater .	31,650	855,432	91,495	24,560	1,003,137
Halifax . . .	1,955	4,200	16,765	96,797	119,717
Hanover . . .	48,250	225,860	40,670	8,200	322,980
Hanson . . .	12,725	10,150	29,940	172,015	224,830
Hingham . . .	66,990	95,690	30,875	991,765	1,185,320
Hull. . . .	23,265	54,425	250	1,258,730	1,336,670
Kingston . . .	45,600	13,230	28,430	72,070	159,330
Lakeville . . .	4,965	4,265	37,079	45,000	91,309
Marion . . .	35,680	140,549	11,076	558,700	746,005
Marshfield. . .	35,875	180,015	19,575	2,725	238,190
Mattapoisett . .	46,601	38,713	16,895	322,073	424,282
Middleborough . .	175,285	54,435	76,125	261,145	566,990
Norwell . . .	22,595	9,400	26,065	136,893	194,953
Pembroke. . .	30,700	116,180	17,270	96,830	260,980
Plymouth. . .	196,000	874,275	30,250	492,125	1,592,650
Plympton. . .	5,050	9,600	13,750	23,760	52,160
Rochester. . .	4,880	5,460	31,007	62,597	103,944
Rockland . . .	170,215	35,340	12,515	448,677	666,747

AS ASSESSED JANUARY 1, 1938—Continued.

Value of Assessed Real Estate			Total Valuation of Assessed Estate
Buildings, exclusive of Land	Land, exclusive of Buildings	Total Value of Assessed Real Estate	
$27,461,300	$9,052,600	$36,513,900	$40,001,630
17,090,325	5,697,800	22,788,125	24,127,735
945,135	259,880	1,205,015	1,458,137
16,315,050	5,410,380	21,725,430	22,726,530
935,200	292,810	1,228,010	1,449,128
78,860,300	34,498,050	113,358,350	122,447,325
5,273,250	1,428,700	6,701,950	7,388,250
4,251,170	1,188,340	5,439,510	6,024,640
5,779,203	1,738,795	7,517,998	8,241,633
8,990,574	1,588,982	10,579,556	12,239,935
31,838,150	9,233,790	41,071,940	43,571,440
3,760,620	1,127,017	4,887,637	5,750,360
30,937,068	5,887,060	36,824,128	47,144,601
2,645,190	594,245	3,239,435	3,608,305
$399,469,702	$154,596,708	$554,066,410	$609,818,777
$3,858,878	$1,034,375	$4,893,253	$5,414,627
3,383,000	1,142,700	4,525,700	5,040,889
46,109,800	19,713,725	65,823,525	73,791,425
779,465	1,873,695	2,653,160	2,878,850
5,231,367	1,752,017	6,983,384	7,284,846
2,643,224	705,425	3,348,649	4,351,786
768,465	558,880	1,327,345	1,447,062
2,331,874	685,361	3,017,235	3,340,215
1,891,288	599,303	2,490,591	2,715,421
10,649,200	3,778,520	14,427,720	15,613,040
11,278,345	5,022,440	16,300,785	17,637,455
3,349,675	943,785	4,293,460	4,452,790
850,460	480,062	1,330,522	1,421,831
2,743,625	2,021,667	4,765,292	5,511,297
5,443,175	1,986,275	7,429,450	7,667,640
1,886,365	1,279,185	3,165,550	3,589,832
4,953,480	2,355,835	7,309,315	7,876,305
1,505,600	387,360	1,892,960	2,087,913
1,633,190	805,790	2,438,980	2,699,960
13,322,150	6,564,475	19,886,625	21,479,275
387,605	278,425	666,030	718,190
424,210	620,638	1,044,848	1,148,792
5,681,360	1,538,965	7,220,325	7,887,072

TABLE III.—AGGREGATES OF POLLS, PROPERTY AND TAXES

COUNTIES, CITIES AND TOWNS	TAX RATE PER $1,000	TAXES FOR STATE, COUNTY, AND CITY OR TOWN PURPOSES, INCLUDING OVERLAY			
		On Personal Estate	On Real Estate	On Polls	Total Taxes Assessed
NORFOLK—Con.					
Milton	$27 20	$94,866	$993,178	$11,190	$1,099,234
Needham	28 20	37,777	642,625	7,424	687,826
Norfolk	30 40	7,695	36,632	836	45,163
Norwood	32 60	32,635	708,249	9,780	750,664
Plainville	25 00	5,528	30,700	954	37,182
Quincy	32 80	298,118	3,718,154	45,656	4,061,928
Randolph	35 00	24,020	234,568	4,092	262,680
Sharon	32 70	19,133	177,872	2,220	199,225
Stoughton	30 00	21,709	225,539	5,172	252,420
Walpole	27 60	45,827	291,995	4,498	342,320
Wellesley	23 00	57,489	944,661	7,568	1,009,718
Westwood	24 50	21,137	119,749	2,000	142,886
Weymouth	25 50	263,173	939,024	13,698	1,215,895
Wrentham	27 20	10,033	88,112	1,526	99,671
Totals	–	$1,553,513	$15,776,189	$186,830	$17,516,532
PLYMOUTH					
Abington	$42 60	$22,211	$208,454	$3,408	$234,073
Bridgewater	45 70	23,544	206,824	3,900	234,268
Brockton	39 60	315,529	2,606,611	38,450	2,960,590
Carver	22 30	5,033	59,166	1,062	65,261
Duxbury	22 50	6,783	157,128	1,422	165,333
East Bridgewater	36 00	36,113	120,551	2,280	158,944
Halifax	31 00	3,712	41,149	530	45,391
Hanover	41 00	13,242	123,707	1,632	138,581
Hanson	46 60	10,477	116,063	1,462	128,002
Hingham	24 25	28,745	349,876	4,310	382,931
Hull	31 00	41,437	505,324	1,696	548,457
Kingston	24 00	3,823	103,043	1,756	108,622
Lakeville	28 80	2,629	38,319	954	41,902
Marion	22 20	16,561	105,790	1,140	123,491
Marshfield	29 00	6,907	215,455	1,446	223,808
Mattapoisett	25 50	10,819	80,721	980	92,520
Middleborough	35 40	20,071	258,750	5,314	284,135
Norwell	39 00	7,603	73,825	1,066	82,494
Pembroke	33 00	8,612	80,486	1,080	90,178
Plymouth	30 80	49,053	612,508	8,274	669,835
Plympton	34 00	1,773	22,645	298	24,716
Rochester	28 00	2,910	29,256	756	32,922
Rockland	38 80	25,870	280,148	4,812	310,830

AS ASSESSED JANUARY 1, 1938—Continued.

Number of Live Stock Assessed							Number of Dwelling Houses Assessed	Number of Acres of Land Assessed
Horses	Neat Cattle		Swine	Sheep	Fowl	All Other		
	Cows (Milch)	Yearlings, Bulls, Heifers, Etc.						
177	262	8	16	–	1,560	–	4,464	6,218
39	88	–	286	–	1,655	10	3,003	7,576
20	137	48	–	–	14,061	–	412	8,038
21	188	25	–	–	4,219	–	2,670	5,683
33	184	18	–	–	4,795	–	415	6,360
35	78	–	60	–	–	–	15,233	9,558
40	143	2	1,415	–	11,650	620	1,882	5,850
31	225	108	–	–	8,195	31	1,294	14,240
35	219	17	104	2	19,350	89	1,998	9,525
70	435	70	8	32	10,172	–	1,644	11,331
36	8	2	–	–	625	–	3,607	6,727
141	307	40	139	4	3,940	15	904	6,787
50	296	6	9	33	13,489	–	6,446	8,945
30	161	31	28	22	15,705	44	934	11,371
1,600	5,732	850	5,831	201	233,468	1,320	68,619	226,029
41	200	6	477	–	9,804	34	1,434	5,960
91	578	75	59	–	25,469	101	1,429	14,906
91	416	6	100	8	13,915	6	10,350	13,771
14	78	14	–	–	2,048	–	520	19,236
29	97	16	5	12	5,725	8	1,419	13,722
92	967	120	61	2	16,025	189	981	10,066
25	231	54	15	5	18,505	–	502	9,313
66	229	9	43	3	14,444	48	811	9,148
25	110	25	32	6	18,394	66	998	8,630
82	343	62	150	43	5,989	33	2,389	11,895
–	4	–	–	–	–	–	3,095	1,100
20	357	30	3	–	4,180	–	1,072	10,868
65	181	65	16	–	27,522	263	668	17,356
14	70	27	9	–	2,626	8	829	8,486
43	109	63	19	–	8,025	–	2,240	15,900
57	189	29	–	40	2,395	1	992	9,654
98	836	127	15	66	37,570	30	2,144	41,150
47	58	17	307	4	19,540	414	631	12,666
42	130	16	100	–	6,850	–	962	13,343
65	248	9	78	24	4,575	–	4,195	48,000
15	104	30	4	–	3,890	–	222	8,746
68	359	78	21	65	13,111	–	414	19,144
17	75	9	215	–	5,269	4	1,880	5,780

TABLE III.—AGGREGATES OF POLLS, PROPERTY AND TAXES

COUNTIES CITIES AND TOWNS	Number of Persons Assessed					
	On Personal Estate Only			On Real Estate Only		
	Individuals	All Others	Total	Individuals	All Others	Total
PYLMOUTH —Continued						
Scituate	172	5	177	1,581	37	1,618
Wareham	286	8	294	1,890	821	2,711
West Bridgewater	82	14	96	865	34	899
Whitman	251	31	282	1,755	59	1,814
Totals	4,777	557	5,334	36,261	6,439	42,700
SUFFOLK						
Boston	6,950	11,360	18,310	75,258	8,250	83,508
Chelsea	973	71	1,044	5,175	191	5,366
Revere	444	33	477	9,292	339	9,631
Winthrop	211	41	252	3,097	77	3,174
Totals	8,578	11,505	20,083	92,822	8,857	101,679
WORCESTER						
Ashburnham	54	11	65	578	189	767
Athol	322	41	363	1,562	580	2,142
Auburn	54	7	61	1,649	46	1,695
Barre	232	13	245	548	30	578
Berlin	15	7	22	237	12	249
Blackstone	122	3	125	868	21	889
Bolton	31	8	39	265	9	274
Boylston	9	6	15	363	–	363
Brookfield	18	8	26	281	10	291
Charlton	40	5	45	625	10	635
Clinton	153	9	162	1,550	61	1,611
Dana	19	2	21	25	–	25
Douglas	18	3	21	431	14	445
Dudley	155	14	169	569	29	598
East Brookfield	16	11	27	364	7	371
Fitchburg	882	146	1,028	5,307	145	5,452
Gardner	208	35	243	2,806	86	2,892
Grafton	193	10	203	1,316	46	1,362
Hardwick	165	9	174	358	24	382
Harvard	88	2	90	178	51	229
Holden	53	7	60	901	20	921
Hopedale	284	7	291	211	12	223
Hubbardston	32	1	33	283	32	315
Lancaster	49	4	53	758	15	773
Leicester	80	22	102	1,523	67	1,590
Leominster	447	213	660	2,786	1,789	4,575

AS ASSESSED JANUARY 1, 1938—Continued.

Number of Persons Assessed—*Cont.* On Both Personal and Real Estate			Total Number of Persons Assessed	Number of Male Polls Assessed
Individuals	All Others	Total		
1,201	8	1,209	3,004	1,271
1,303	469	1,772	4,777	2,203
82	3	85	1,080	979
140	6	146	2,242	2,284
11,178	973	12,151	60,185	50,751
2,331	1,147	3,478	105,296	238,854
98	27	125	6,535	12,686
127	24	151	10,259	10,279
78	3	81	3,507	5,279
2,634	1,201	3,835	125,597	267,098
114	8	122	954	688
137	15	152	2,657	3,411
1,750	6	1,756	3,512	2,000
171	5	176	999	1,066
82	3	85	356	311
925	24	949	1,963	1,197
114	3	117	430	239
60	–	60	438	349
126	1	127	444	376
468	3	471	1,151	711
68	8	76	1,849	3,718
6	–	6	52	80
103	2	105	571	714
724	43	767	1,534	1,351
60	–	60	458	291
379	33	412	6,892	12,579
259	28	287	3,422	6,146
199	8	207	1,772	1,790
116	3	119	675	718
134	1	135	454	330
120	5	125	1,106	1,209
50	2	52	566	994
114	–	114	462	349
90	1	91	917	727
124	3	127	1,819	1,403
213	55	268	5,503	6,457

TABLE III.—AGGREGATES OF POLLS, PROPERTY AND TAXES

COUNTIES, CITIES AND TOWNS	VALUE OF ASSESSED PERSONAL ESTATE				
	Stock in Trade	Machinery	Live Stock	All Other Tangible Personal Property	Total Value of Assessed Personal Estate
PLYMOUTH—Con.					
Scituate	$77,135	$29,806	$14,650	$876,310	$997,901
Wareham	134,925	156,495	13,885	996,625	1,301,930
West Bridgewater	7,735	35,666	63,385	263,952	370,738
Whitman	134,710	391,555	32,400	51,900	610,565
Totals	$2,520,775	$5,858,592	$798,072	$12,925,504	$22,102,943
SUFFOLK					
Boston	$17,760,000	$88,213,300	$5,000	$6,839,300	$112,817,600
Chelsea	886,800	2,583,400	9,600	3,600	3,483,400
Revere	103,900	99,750	9,025	2,300,925	2,513,600
Winthrop	116,750	694,950	50	51,350	863,100
Totals	$18,867,450	$91,591,400	$23,675	$9,195,175	$119,677,700
WORCESTER					
Ashburnham	$16,860	$60,550	$26,380	$20,060	$123,850
Athol	189,075	123,945	33,840	279,020	625,880
Auburn	13,200	413,270	25,830	33,650	485,950
Barre	21,775	145,330	61,318	105,793	334,216
Berlin	22,750	18,700	55,610	90,850	187,910
Blackstone	22,997	8,635	24,602	101,225	157,459
Bolton	7,370	7,960	38,287	54,435	108,052
Boylston	850	74,850	20,011	–	95,711
Brookfield	12,400	3,550	33,215	128,725	177,890
Charlton	6,730	72,900	87,600	87,350	254,580
Clinton	136,100	351,450	5,700	39,700	532,950
Dana	12,300	900	2,780	31,256	47,236
Douglas	23,700	5,040	13,434	107,020	149,194
Dudley	13,825	35,150	52,830	138,845	240,650
East Brookfield	9,850	67,920	17,590	63,700	159,060
Fitchburg	2,631,675	4,194,850	47,710	982,390	7,856,625
Gardner	238,680	835,154	30,348	258,030	1,362,212
Grafton	23,250	30,395	43,210	502,285	599,140
Hardwick	21,500	8,100	82,713	67,525	179,838
Harvard	27,465	67,535	60,299	85,036	240,335
Holden	8,950	22,945	31,948	101,726	165,569
Hopedale	7,500	188,400	7,351	119,456	322,707
Hubbardston	13,675	45,100	41,635	6,135	106,545
Lancaster	31,340	18,535	50,336	150,958	251,169
Leicester	18,550	148,000	46,875	113,650	327,075
Leominster	290,890	1,404,245	54,985	96,065	1,846,185

AS ASSESSED JANUARY 1, 1937—Concinued.

Value of Assessed Real Estate			Total Valuation of Assessed Estate
Buildings, exclusive of Land	Land, exclusive of Buildings	Total Value of Assessed Real Estate	
$8,621,600	$3,270,190	$11,891,790	$12,889,691
7,754,510	4,250,160	12,004,670	13,306,600
2,097,925	680,119	2,778,044	3,148,782
5,501,205	1,538,155	7,039,360	7,649,925
$155,081,041	$65,867,527	$220,948,568	$243,051,511
$727,746,100	$709,843,800	$1,437,589,900	$1,550,407,500
31,340,600	11,207,900	42,548,500	46,031,900
25,681,100	12,857,350	38,538,450	41,052,050
17,986,850	5,885,400	23,872,250	24,735,350
$802,754,650	$739,794,450	$1,542,549,100	$1,662,226,800
$1,062,940	$417,140	$1,480,080	$1,603,930
6,723,216	2,049,929	8,773,145	9,399,025
4,836,475	793,400	5,629,875	6,115,825
1,405,160	602,355	2,007,515	2,341,731
661,700	232,780	894,480	1,082,390
1,545,530	597,705	2,143,235	2,300,694
685,040	310,275	995,315	1,103,367
614,359	248,922	863,281	958,992
735,775	237,550	973,325	1,151,215
938,480	611,490	1,549,970	1,804,550
7,467,980	2,713,902	10,181,882	10,714,832
174,925	81,923	256,848	304,084
1,040,975	377,036	1,418,011	1,567,205
1,775,760	489,845	2,265,605	2,506,255
612,650	248,990	861,640	1,020,700
28,823,325	11,541,900	40,365,225	48,221,850
14,662,371	4,856,615	19,518,986	20,881,198
2,728,260	639,595	3,367,855	3,966,995
1,197,850	443,565	1,641,415	1,821,253
1,186,115	720,011	1,906,126	2,146,461
2,297,085	783,298	3,080,383	3,245,952
2,236,805	350,140	2,586,945	2,909,652
363,115	302,220	665,335	771,880
1,956,940	573,115	2,530,055	2,781,224
2,116,375	708,250	2,824,625	3,151,700
15,317,140	4,363,165	19,680,305	21,526,490

TABLE III.—AGGREGATES OF POLLS, PROPERTY AND TAXES

COUNTIES, CITIES AND TOWNS	TAX RATE PER $1,000	TAXES FOR STATE, COUNTY, AND CITY OR TOWN PURPOSES, INCLUDING OVERLAY			
		On Personal Estate	On Real Estate	On Polls	Total Taxes Assessed
PLYMOUTH —Continued					
Scituate	$32 00	$31,933	$380,537	$2,542	$415,012
Wareham	26 60	34,632	319,327	4,406	358,365
West Bridgewater	31 40	11,641	87,232	1,958	100,831
Whitman	38 80	23,690	273,127	4,568	301,385
Totals	–	$765,353	$7,456,022	$101,502	$8,322,877
SUFFOLK					
Boston	$41 30	$4,659,367	$59,372,462	$477,708	$64,509,537
Chelsea	46 20	160,933	1,965,740	25,372	2,152,045
Revere	47 00	118,139	1,811,307	20,558	1,950,004
Winthrop	27 60	23,821	658,874	10,558	693,253
Totals	–	$4,962,260	$63,808,383	$534,196	$69,304,839
WORCESTER					
Ashburnham	$42 80	$5,301	$63,347	$1,376	$70,024
Athol	39 80	24,910	349,175	6,822	380,907
Auburn	32 00	15,550	180,156	4,000	199,706
Barre	34 00	11,363	68,255	2,132	81,750
Berlin	34 60	6,501	30,949	622	38,072
Blackstone	47 00	7,400	100,732	2,394	110,526
Bolton	33 00	3,566	32,845	478	36,889
Boylston	50 00	4,785	43,164	698	48,647
Brookfield	37 80	6,724	36,792	752	44,268
Charlton	39 00	9,928	60,449	1,422	71,799
Clinton	40 60	21,638	413,387	7,436	442,461
Dana	32 10	1,516	8,245	160	9,921
Douglas	37 00	5,520	52,466	1,428	59,414
Dudley	47 50	11,431	107,617	2,702	121,750
East Brookfield	31 60	5,026	27,228	582	32,836
Fitchburg	44 00	345,691	1,776,070	25,158	2,146,919
Gardner	32 00	43,591	624,607	12,292	680,490
Grafton	51 10	30,616	172,097	3,580	206,293
Hardwick	44 00	7,913	72,222	1,436	81,571
Harvard	23 40	5,624	44,603	660	50,887
Holden	35 00	5,794	107,813	2,418	116,026
Hopedale	27 20	8,777	70,365	1,988	81,130
Hubbardston	42 50	4,528	28,278	698	33,504
Lancaster	37 00	9,293	93,612	1,454	104,359
Leicester	50 40	16,484	142,361	2,806	161,651
Leominster	43 00	79,386	846,257	12,914	938,557

AS ASSESSED JANUARY 1, 1938—Continued.

Number of Live Stock Assessed								
	Neat Cattle							
Horses	Cows (Milch)	Yearlings, Bulls, Heifers, Etc.	Swine	Sheep	Fowl	All Other	Number of Dwelling Houses Assessed	Number of Acres of Land Assessed
37	92	25	2	2	5,742	248	2,700	9,696
23	156	–	66	–	2,020	–	4,127	20,171
79	693	94	48	4	17,805	5	850	9,058
31	325	30	55	10	8,126	40	1,765	4,034
1,277	7,235	1,036	1,900	294	299,564	1,498	49,619	371,799
1,463	6	–	–	–	–	–	89,357	17,332
83	51	–	–	–	–	–	4,568	1,441
23	1	–	720	–	–	–	6,431	2,975
1	–	–	–	–	–	–	3,519	698
1,570	58	–	720	–	–	–	103,875	22,446
68	296	73	15	–	5,667	14	912	22,135
101	378	99	98	19	5,245	–	2,153	18,978
88	343	91	134	12	4,480	45	1,544	9,761
169	1,253	349	57	8	7,100	191	669	26,690
72	433	101	82	27	6,739	16	278	7,499
38	343	7	224	–	1,515	6	797	7,164
91	334	109	62	2	6,206	11	232	12,037
41	342	59	69	2	2,262	–	322	7,740
62	383	137	12	–	1,875	4	459	9,097
185	111	165	50	100	5,995	–	716	27,061
22	117	–	28	–	–	–	1,826	3,980
12	15	7	–	–	2,341	–	88	11,161
64	162	36	8	12	3,821	–	519	17,474
125	754	269	43	112	5,875	2	713	12,841
34	139	49	8	–	7,890	51	354	5,908
132	507	178	115	–	6,840	11	6,155	15,114
43	315	27	429	–	3,709	28	2,840	8,794
99	2	648	128	150	8,090	45	1,746	12,975
174	1,272	312	30	–	8,988	10	421	2,508
104	601	140	31	–	13,580	–	347	13,900
89	497	113	12	–	10,997	32	959	21,004
15	82	11	4	–	3,373	–	588	2,903
77	438	192	1	–	13,680	15	371	21,666
89	596	194	63	–	8,977	18	732	15,010
104	678	104	123	–	3,450	93	1,062	13,922
115	721	128	106	11	9,638	12	3,752	13,613

TABLE III.—AGGREGATES OF POLLS, PROPERTY AND TAXES

COUNTIES CITIES AND TOWNS	Number of Persons Assessed					
	On Personal Estate Only			On Real Estate Only		
	Individuals	All Others	Total	Individuals	All Others	Total
WORCESTER —Continued						
Lunenburg	40	8	48	695	20	715
Mendon	19	6	25	390	13	403
Milford	420	141	561	2,250	128	2,378
Millbury	31	12	43	1,159	33	1,192
Millville	7	4	11	274	9	283
New Braintree	12	4	16	60	9	69
North Brookfield	48	4	52	568	16	584
Northborough	49	8	57	401	17	418
Northbridge	136	14	150	469	349	818
Oakham	15	6	21	67	26	93
Oxford	59	13	72	745	27	772
Paxton	18	2	20	356	–	356
Petersham	31	3	34	163	16	179
Phillipston	13	5	18	229	21	250
Princeton	22	3	25	161	9	170
Royalston	19	2	21	262	14	276
Rutland	30	8	38	536	22	558
Shrewsbury	124	14	138	2,172	78	2,250
Southborough	97	8	105	535	20	555
Southbridge	302	33	335	708	1,036	1,744
Spencer	80	18	98	1,195	50	1,245
Sterling	39	11	50	338	10	348
Sturbridge	58	3	61	485	10	495
Sutton	34	11	45	577	144	721
Templeton	244	6	250	792	23	815
Upton	17	7	24	402	12	414
Uxbridge	44	17	61	788	44	832
Warren	51	8	59	525	26	551
Webster	258	29	287	1,800	67	1,867
West Boylston	17	11	28	482	27	509
West Brookfield	29	7	36	470	1	471
Westborough	109	13	122	850	43	893
Westminster	18	5	23	513	8	521
Winchendon	127	29	156	1,118	51	1,169
Worcester	3,328	974	4,302	15,769	3,154	18,923
Totals	9,684	2,051	11,735	64,646	8,838	73,484

AS ASSESSED JANUARY 1, 1938—Continued.

Number of Persons Assessed—*Cont.* On Both Personal and Real Estate			Total Number of Persons Assessed	Number of Male Polls Assessed
Individuals	All Others	Total		
150	3	153	916	672
85	–	85	513	395
2,670	269	2,939	5,878	4,501
129	6	135	1,370	2,180
43	1	44	338	524
76	–	76	161	159
167	3	170	806	910
193	6	199	674	656
78	7	85	1,053	3,193
90	22	112	226	141
141	6	147	991	1,310
65	–	65	441	262
129	2	131	344	222
38	1	39	307	127
212	5	217	412	231
103	3	106	403	246
211	1	212	808	465
169	8	177	2,565	2,219
582	4	586	1,246	629
115	17	132	2,211	5,134
267	21	288	1,631	1,957
170	5	175	573	517
288	3	291	847	673
140	9	149	915	770
193	2	195	1,260	1,268
65	2	67	505	620
172	9	181	1,074	1,896
139	7	146	756	1,080
254	8	262	2,416	4,146
81	1	82	619	628
218	3	221	728	363
83	4	87	1,102	1,353
215	10	225	769	505
111	11	122	1,447	1,932
4,773	1,032	5,805	29,030	57,086
19,321	1,751	21,072	106,291	148,174

TABLE III.—AGGREGATES OF POLLS, PROPERTY AND TAXES

COUNTIES, CITIES AND TOWNS	Value of Assessed Personal Estate				
	Stock in Trade	Machinery	Live Stock	All Other Tangible Personal Property	Total Value of Assessed Personal Estate
WORCESTER—Con.					
Lunenburg	$4,525	$128,250	$52,679	$14,780	$200,234
Mendon	2,700	78,550	44,270	5,350	130,870
Milford	274,630	1,062,300	20,745	239,620	1,597,295
Millbury	38,950	735,320	47,112	329,500	1,150,882
Millville	6,000	34,555	8,484	9,070	58,109
New Braintree	1,950	–	104,120	56,150	162,220
North Brookfield	63,950	23,605	95,463	153,294	336,312
Northborough	32,160	29,370	47,655	191,725	300,910
Northbridge	69,705	16,801	23,543	400,855	510,904
Oakham	1,250	106,785	36,920	5,225	150,180
Oxford	22,400	19,515	52,649	156,016	250,580
Paxton	1,640	32,048	39,855	1,850	75,393
Petersham	7,967	97,100	29,116	102,850	237,033
Phillipston	925	200	11,155	31,750	44,030
Princeton	18,695	27,690	28,350	69,025	143,760
Royalston	30,887	8,260	35,711	129,255	204,113
Rutland	11,515	6,590	38,751	168,864	225,720
Shrewsbury	29,340	27,200	48,553	676,280	781,373
Southborough	12,000	398,440	45,160	99,400	555,000
Southbridge	513,875	800,545	23,630	678,515	2,016,565
Spencer	123,908	99,777	93,485	438,469	755,639
Sterling	8,585	145,520	103,700	25,240	283,045
Sturbridge	7,250	1,950	25,960	86,800	121,960
Sutton	13,700	16,200	59,925	175,044	264,869
Templeton	46,705	11,745	30,681	74,775	163,906
Upton	23,285	4,600	14,474	157,447	199,806
Uxbridge	75,730	1,072,445	52,280	40,750	1,241,205
Warren	39,825	72,375	65,180	199,930	377,310
Webster	136,765	544,492	6,555	148,330	836,142
West Boylston	5,050	28,950	30,000	204,380	268,380
West Brookfield	16,875	121,098	46,638	28,578	213,189
Westborough	73,466	234,990	61,657	452,835	822,948
Westminster	8,825	117,335	46,400	83,200	255,760
Winchendon	78,490	177,000	27,710	112,075	395,275
Worcester	2,995,850	12,767,550	27,500	1,962,600	17,753,500
Totals	$8,622,630	$27,402,560	$2,522,503	$11,474,712	$50,022,405

AS ASSESSED JANUARY 1, 1938—Continued.

Value of Assessed Real Estate			Total Valuation of Assessed Estate
Buildings, exclusive of Land	Land, exclusive of Buildings	Total Value of Assessed Real Estate	
$1,350,470	$752,165	$2,102,635	$2,302,869
869,430	330,360	1,199,790	1,330,660
10,060,000	2,766,550	12,826,550	14,423,845
3,148,866	751,105	3,899,971	5,050,853
720,384	218,270	938,654	996,763
164,705	255,180	419,885	582,105
1,453,035	507,635	1,960,670	2,296,982
1,248,320	531,070	1,779,390	2,080,300
5,359,435	755,884	6,115,319	6,626,223
166,925	137,325	304,250	454,430
1,801,895	737,181	2,539,076	2,789,656
649,365	256,709	906,074	981,467
794,422	439,089	1,233,511	1,470,544
156,790	184,395	341,185	385,215
736,850	341,050	1,077,900	1,221,660
293,875	334,145	628,020	832,133
781,010	341,561	1,122,571	1,348,291
6,005,707	1,749,403	7,755,110	8,536,483
1,808,910	643,185	2,452,095	3,007,095
7,694,070	2,455,230	10,149,300	12,165,865
2,801,540	1,050,765	3,852,305	4,607,944
456,970	1,165,495	1,622,465	1,905,510
840,000	418,100	1,258,100	1,380,060
938,980	544,493	1,483,473	1,748,342
1,756,542	746,054	2,502,596	2,666,502
822,769	262,446	1,085,215	1,285,021
4,510,930	1,052,905	5,563,835	6,805,040
1,179,325	460,305	1,639,630	2,016,940
6,526,841	2,514,579	9,041,420	9,877,562
1,557,920	438,105	1,996,025	2,264,405
778,320	378,458	1,156,778	1,369,967
2,997,975	854,708	3,852,683	4,675,631
948,530	385,175	1,333,705	1,589,465
3,126,390	1,343,445	4,469,835	4,865,110
185,004,900	68,525,200	253,530,100	271,283,600
$362,678,742	$129,922,841	$492,601,583	$542,623,988

TABLE III.—AGGREGATES OF POLLS, PROPERTY AND TAXES

COUNTIES, CITIES AND TOWNS	TAX RATE PER $1,000	TAXES FOR STATE, COUNTY, AND CITY OR TOWN PURPOSES, INCLUDING OVERLAY			
		On Personal Estate	On Real Estate	On Polls	Total Taxes Assessed
WORCESTER —Continued					
Lunenburg	$34 80	$6,969	$73,171	$1,344	$81,484
Mendon	29 00	3,795	34,794	790	39,379
Milford	44 20	70,600	566,934	9,002	646,535
Millbury	45 00	51,789	175,499	4,360	231,648
Millville	40 00	2,324	37,546	1,048	40,918
New Braintree	26 40	4,282	11,085	318	15,685
North Brookfield	35 00	11,771	68,623	1,820	82,214
Northborough	36 60	11,013	65,125	1,312	77,450
Northbridge	38 00	19,414	232,382	6,386	258,182
Oakham	28 00	4,205	8,519	282	13,006
Oxford	46 40	11,627	117,813	2,620	132,060
Paxton	39 00	2,940	35,337	524	38,801
Petersham	20 50	4,859	25,288	444	30,591
Phillipston	40 00	1,761	13,647	254	15,662
Princeton	33 80	4,859	36,433	462	41,754
Royalston	37 00	7,552	23,236	492	31,280
Rutland	25 90	5,846	29,074	930	35,850
Shrewsbury	33 00	25,785	255,919	4,438	286,142
Southborough	35 00	19,425	85,823	1,258	106,506
Southbridge	35 40	71,386	359,286	10,268	440,940
Spencer	40 00	30,225	154,092	3,914	188,231
Sterling	36 00	10,189	58,409	1,034	69,632
Sturbridge	40 00	4,878	50,324	1,346	56,548
Sutton	42 60	11,283	63,196	1,540	76,019
Templeton	38 00	6,228	95,099	2,536	103,863
Upton	37 60	7,512	40,804	1,240	49,556
Uxbridge	31 60	39,222	175,816	3,792	218,830
Warren	48 00	18,111	78,702	2,160	98,973
Webster	46 40	38,797	419,521	8,292	466,610
West Boylston	32 20	8,641	64,272	1,256	74,169
West Brookfield	32 00	6,822	37,016	726	44,564
Westborough	32 00	26,334	123,286	2,706	152,326
Westminster	35 20	9,003	46,946	1,010	56,959
Winchendon	45 00	17,787	201,142	3,864	222,793
Worcester	38 60	685,285	9,786,261	114,172	10,585,718
Totals	–	$1,961,375	$19,203,512	$296,348	$21,461,235

AS ASSESSED JANUARY 1, 1938—Concluded.

Number of Live Stock Assessed								
	Neat Cattle							
Horses	Cows (Milch)	Yearlings, Bulls, Heifers, Etc.	Swine	Sheep	Fowl	All Other	Number of Dwelling Houses Assessed	Number of Acres of Land Assessed
113	803	180	26	12	7,046	26	715	16,215
65	554	82	9	3	4,160	20	418	10,845
35	171	8	58	6	7,695	–	3,806	8,320
67	523	124	–	–	3,080	–	1,422	9,246
15	114	26	10	–	939	4	340	2,649
127	1,315	374	13	3	6,400	6	104	12,831
116	895	354	15	–	20,250	18	733	13,205
66	554	169	76	4	12,125	–	632	11,841
38	396	51	155	–	3,840	–	1,262	9,585
72	456	200	26	121	5,471	25	154	11,122
120	645	175	269	14	3,098	35	917	16,431
58	421	79	61	15	7,610	197	240	8,848
65	312	145	14	1	4,607	30	280	20,305
23	120	33	–	7	4,204	68	240	13,971
81	325	143	26	9	2,918	–	326	20,201
67	252	101	28	23	6,224	51	261	25,655
98	534	100	22	–	6,048	68	532	16,977
122	639	187	27	–	10,215	14	2,095	12,300
42	566	125	–	10	5,265	10	535	7,084
77	187	118	48	13	5,535	–	1,998	12,435
145	969	243	119	–	24,826	314	1,408	20,152
160	1,082	227	277	22	9,680	5	554	18,889
78	327	111	30	66	5,013	–	501	23,230
147	945	225	240	10	7,860	–	620	22,430
68	399	99	40	38	2,048	25	877	15,510
49	381	34	6	–	3,482	–	540	12,149
81	605	70	53	12	6,675	40	1,109	17,716
132	1,050	253	21	6	3,876	–	718	16,420
33	67	10	9	10	1,895	14	1,728	7,228
84	406	131	184	2	3,540	–	499	6,020
99	602	145	11	22	5,528	4	536	12,213
100	628	140	415	18	17,240	30	902	11,446
75	586	105	305	12	8,665	1	665	19,400
64	343	58	29	–	4,490	5	1,315	24,055
116	232	–	14	4	2,420	–	23,905	24,634
5,111	29,516	8,223	4,568	918	392,301	1,614	83,442	852,493

Table IV. — Aggregates of Polls, Property and Taxes

Counties	Number of Persons Assessed					
	On Personal Estate Only			On Real Estate Only		
	Individuals	All Others	Total	Individuals	All Others	Total
Barnstable	1,913	128	2,041	15,473	717	16,190
Berkshire	2,468	466	2,934	18,972	861	19,833
Bristol	8,491	1,073	9,564	47,514	7,851	55,365
Dukes County	237	45	282	2,363	194	2,557
Essex	11,077	2,616	13,693	72,470	16,135	88,605
Franklin	1,178	274	1,452	8,121	1,572	9,693
Hampden	7,649	1,436	9,085	35,088	12,271	47,359
Hampshire	1,316	309	1,625	11,048	1,076	12,124
Middlesex	22,426	3,238	25,664	137,318	19,599	156,917
Nantucket	89	17	106	1,508	80	1,588
Norfolk	12,001	1,831	13,832	66,570	9,996	76,566
Plymouth	4,777	557	5,334	36,261	6,439	42,700
Suffolk	8,578	11,505	20,083	92,822	8,857	101,679
Worcester	9,684	2,051	11,735	64,646	8,838	73,484
State	**91,884**	**25,546**	**117,430**	**610,174**	**94,486**	**704,660**

Table IV. — Aggregates of Polls, Property and Taxes

Counties	Value of Assessed Personal Estate				
	Stock in Trade	Machinery	Live Stock	All Other Tangible Personal Property	Total Value of Assessed Personal Estate
Barnstable	$759,213	$721,184	$144,406	$7,171,551	$8,796,354
Berkshire	2,019,965	3,993,868	1,127,824	7,512,543	14,654,200
Bristol	4,006,729	20,923,091	1,605,519	12,001,402	38,536,741
Dukes County	154,945	650,046	45,099	1,126,528	1,976,618
Essex	6,769,184	26,675,855	999,413	18,738,547	53,182,999
Franklin	848,276	5,684,207	984,641	1,602,431	9,119,555
Hampden	4,432,155	16,182,653	742,717	14,213,305	35,570,830
Hampshire	953,881	3,077,563	1,029,732	2,624,064	7,685,240
Middlesex	9,728,818	58,318,338	1,920,151	31,428,862	101,396,169
Nantucket	84,480	330,750	21,370	748,640	1,185,240
Norfolk	2,514,068	18,835,727	764,235	33,638,337	55,752,367
Plymouth	2,520,775	5,858,592	798,072	12,925,504	22,102,943
Suffolk	18,867,450	91,591,400	23,675	9,195,175	119,677,700
Worcester	8,622,630	27,402,560	2,522,503	11,474,712	50,022,405
State	**$62,282,569**	**$280,245,834**	**$12,729,357**	**$164,401,601**	**$519,659,361**

Table IV. — Aggregates of Polls, Property and Taxes

Counties	Taxes for State, County, and City or Town Purposes, including Overlay			
	On Personal Estate	On Real Estate	On Polls	Total Taxes Assessed
Barnstable	$237,388	$2,447,362	$23,188	$2,707,938
Berkshire	497,246	4,270,240	74,452	4,841,938
Bristol	1,456,449	11,990,817	215,142	13,662,408
Dukes County	46,884	356,273	3,354	406,511
Essex	1,930,986	20,750,122	297,672	22,978,780
Franklin	273,336	1,641,644	29,988	1,944,968
Hampden	1,255,099	15,710,711	199,002	17,164,812
Hampshire	251,555	2,135,495	40,386	2,427,436
Middlesex	3,728,596	45,817,437	554,034	50,100,067
Nantucket	30,816	285,888	2,192	318,896
Norfolk	1,553,513	15,776,189	186,830	17,516,532
Plymouth	765,353	7,456,022	101,502	8,322,877
Suffolk	4,962,260	63,808,383	534,196	69,304,839
Worcester	1,961,375	19,203,512	296,348	21,461,235
State	**$18,950,856**	**$211,650,095**	**$2,558,286**	**$233,159,237**

AS ASSESSED JANUARY 1, 1938 — RECAPITULATION.

Number of Persons Assessed—*Cont.* On Both Personal and Real Estate			Total Number of Persons Assessed	Number of Male Polls Assessed
Individuals	All Others	Total		
7,140	179	7,319	25,550	11,594
4,871	267	5,138	27,905	37,226
9,022	938	9,960	74,889	107,571
1,545	222	1,767	4,606	1,677
7,899	865	8,764	111,062	148,836
2,661	279	2,940	14,085	14,994
5,950	608	6,558	63,002	99,501
4,456	299	4,755	18,504	20,193
16,905	8,327	25,232	207,813	277,017
783	28	811	2,505	1,096
7,238	659	7,897	98,295	93,415
11,178	973	12,151	60,185	50,751
2,634	1,201	3,835	125,597	267,098
19,321	1,751	21,072	106,291	148,174
101,603	**16,596**	**118,199**	**940,289**	**1,279,143**

AS ASSESSED JANUARY 1, 1938 — RECAPITULATION — Continued.

Value of Assessed Real Estate			Total Valuation of Assessed Estate
Buildings, exclusive of Land	Land, exclusive of Buildings	Total Value of Assessed Real Estate	
$61,096,772	$29,271,790	$90,368,562	$99,164,916
88,428,643	36,257,880	124,686,523	139,340,723
218,238,739	82,628,552	300,867,291	339,404,032
10,234,502	5,075,656	15,310,158	17,286,776
394,174,668	175,897,786	570,072,454	623,255,453
35,747,603	19,211,533	54,959,136	64,078,691
279,496,658	166,217,023	445,713,681	481,284,511
48,552,102	16,542,115	65,094,217	72,779,457
905,037,474	330,478,702	1,235,516,176	1,336,912,345
7,545,730	3,449,980	10,995,710	12,180,950
399,469,702	154,596,708	554,066,410	609,818,777
155,081,041	65,867,527	220,948,568	243,051,511
802,754,650	739,794,450	1,542,549,100	1,662,226,800
362,678,742	129,922,841	492,601,583	542,623,988
$3,768,537,026	**$1,955,212,543**	**$5,723,749,569**	**$6,243,408,930**

AS ASSESSED JANUARY 1, 1938 — RECAPITULATION — CONCLUDED.

Number of Live Stock Assessed							Number of Dwelling Houses Assessed	Number of Acres of Land Assessed
Horses	Neat Cattle		Swine	Sheep	Fowl	All Other		
	Cows (Milch)	Yearlings, Bulls, Heifers, Etc.						
275	1,378	287	118	29	36,912	138	20,411	185,265
2,959	14,927	4,789	954	1,059	73,793	262	24,921	499,412
2,538	14,953	1,780	2,390	486	352,758	868	60,639	317,791
113	414	122	101	1,702	2,908	636	3,722	50,301
2,322	9,550	1,653	7,383	483	166,328	975	93,467	267,114
2,318	11,106	4,998	758	722	97,341	526	11,788	372,277
1,773	8,335	2,670	1,771	249	100,010	1,736	55,519	334,163
2,587	11,407	4,047	3,222	911	132,769	322	15,220	312,032
3,566	16,022	2,574	16,769	387	477,774	2,053	173,627	463,312
44	287	35	7	75	1,346	4	2,038	23,820
1,600	5,732	850	5,831	201	233,468	1,320	68,619	226,029
1,277	7,235	1,036	1,900	294	299,564	1,498	49,619	371,799
1,570	58	–	720	–	–	–	103,875	22,446
5,111	29,516	8,223	4,568	918	392,301	1,614	83,442	852,493
28,053	**130,920**	**33,064**	**46,492**	**7,516**	**2,367,272**	**11,952**	**766,907**	**4,298,254**

Table V.—Aggregates of Polls, Property and Taxes

Years	Number of Residents Assessed on Property			Number of Non-Residents Assessed on Property			Number of Persons Assessed		
	Individuals	All Others	Total	Individuals	All Others	Total	On Property	For Poll Tax only	Total
May 1, 1909	357,146	70,139	427,285	97,056	14,325	111,381	538,666	705,538	1,244,204
April 1, 1910	364,231	72,901	437,132	98,504	15,515	114,019	551,151	729,801	1,280,952
April 1, 1911	375,752	76,973	452,725	99,035	16,469	115,504	568,229	738,680	1,306,909
April 1, 1912[1]	386,573	79,603	466,176	103,374	17,284	120,658	586,834	752,556	1,339,390
April 1, 1913	398,991	82,965	481,956	106,511	17,980	124,491	606,436	765,742	1,372,178
April 1, 1914	418,306	86,401	504,707	108,316	18,958	127,274	631,981	785,899	1,417,880
April 1, 1915	433,899	87,978	521,877	111,464	18,667	130,131	652,008	792,477	1,444,485
April 1, 1916	446,933	94,520	541,453	112,302	19,231	131,533	672,986	804,706	1,477,692
April 1, 1917	478,419	93,191	571,610	116,117	18,468	134,585	706,195	819,900	1,526,095
April 1, 1918	483,577	90,734	574,311	124,020	18,988	143,008	717,319	836,599	1,553,918
April 1, 1919	498,947	95,657	594,604	126,518	19,641	146,159	740,763	830,267	1,571,030
April 1, 1920	525,987	99,066	625,053	129,209	19,686	148,895	773,948	818,813	1,592,761
April 1, 1921	575,787	105,646	681,433	127,821	20,644	148,465	829,898	822,894	1,652,792
April 1, 1922	609,029	110,840	719,869	129,115	20,045	149,160	869,029	914,635	1,783,664
April 1, 1923	653,342	117,101	770,443	131,107	19,605	150,712	921,155	869,961	1,791,116
April 1, 1924	724,886	124,130	849,016	133,629	20,843	154,472	1,003,488	861,381	1,864,869
April 1, 1925	779,712	131,896	911,608	137,671	20,826	158,497	1,070,105	855,112	1,925,217
April 1, 1926	804,627	136,708	941,335	141,061	21,841	162,902	1,104,237	850,388	1,954,625
April 1, 1927	845,422	143,747	989,169	145,588	24,496	170,084	1,159,253	829,199	1,988,452
April 1, 1928	873,598	145,672	1,019,270	148,817	23,967	172,784	1,192,054	808,927	1,983,350

	Number of Persons Assessed on Property	Number of Male Polls Assessed	Value of Assessed Stock in Trade	Value of Assessed Live Stock
April 1, 1929	910,606	1,242,371	$104,915,280	
April 1, 1930	914,329	1,255,801	91,725,691	$16,643,356
April 1, 1931	917,991	1,261,152	84,464,020	15,450,174
April 1, 1932	908,295	1,269,517	71,825,041	13,617,994

	Number of Persons, Partnerships and Corporations Assessed					
	On Real Estate	On Personal Estate	Total			
April 1, 1933	786,097	171,754	945,607	1,274,772	62,512,407	11,675,817
April 1, 1934	786,165	173,386	953,570	1,290,668	62,116,983	11,788,724
Jan. 1, 1935	783,719	175,340	952,586	1,310,781	75,429,837	11,819,907
Jan. 1, 1936	810,000	172,343	975,381	1,325,263	68,188,623	12,325,324
Jan. 1, 1937	783,789	172,074	949,422	1,270,177	71,610,651	12,912,542

Number of Persons Assessed

	On Personal Estate Only			On Real Estate Only			On Both Personal and Real Estate		
	Individuals	All Others	Total	Individuals	All Others	Total	Individuals	All Others	Total
Jan. 1, 1938[2]	91,884	25,546	117,430	610,174	94,486	704,660	101,603	16,596	118,199

[1] Assessments made pursuant to section 75 of Chapter 59 of the General Laws, and earlier statutes con- any other State official until the passage of chapter 312 of the Acts of 1912. Pursuant to the provisions of the total valuation and taxes, including these assessments, appears in House Document No. 2248 of the 1912. For the year 1913 and the following years assessments made pursuant to the provisions of section are included in the figures shown in the above table.

AS ASSESSED DURING THIRTY YEARS—1909–1938.

Number of Male Polls Assessed	Value of Assessed Personal Estate			Value of Assessed Real Estate		
	Excluding Resident Bank Stock	Resident Bank Stock	Total	Buildings, excluding Land	Land, excluding Buildings	Total
905,209	$826,606,824	$30,167,516	$856,774,340	$1,491,164,428	$1,379,534,867	$2,870,699,295
936,306	899,026,301	31,790,826	930,817,127	1,547,943,769	1,429,131,702	2,977,075,471
948,567	950,089,007	34,355,245	984,444,252	1,623,966,609	1,468,824,402	3,092,791,011
965,469	1,033,080,758	34,369,868	1,067,450,626	1,689,100,653	1,528,817,287	3,217,917,940
984,042	1,077,232,571	39,491,445	1,116,724,016	1,769,272,072	1,585,739,958	3,355,012,030
1,006,232	1,137,238,597	39,224,417	1,176,463,014	1,848,295,366	1,620,056,230	3,468,351,596
1,027,886	1,159,495,218	35,603,710	1,195,098,928	1,919,992,127	1,654,769,440	3,574,761,567
1,043,523	1,242,601,180	33,153,570	1,275,754,750	1,998,994,393	1,687,488,865	3,686,483,258
1,081,980	700,312,819	30,279,353	730,592,172	2,092,494,626	1,715,911,273	3,808,405,899
1,054,200	820,713,785	32,767,463	853,481,248	2,150,343,627	1,735,151,714	3,885,495,341
1,052,836	888,526,476	33,670,798	922,197,274	2,216,433,583	1,765,145,091	3,981,578,674
1,009,770	944,613,418	38,743,611	983,357,029	2,503,713,400	1,867,016,381	4,370,729,781
1,014,487	985,512,837	35,279,551	1,020,792,388	2,636,488,662	1,889,365,190	4,525,853,852
1,154,378	975,456,806	33,308,233	1,008,765,039	2,756,431,579	1,950,180,726	4,706,612,305
1,167,183	1,007,050,411	2,385,566	1,009,435,977	2,967,931,591	2,000,784,860	4,968,716,451
1,197,868	1,043,526,714	5,156,155	1,048,682,869	3,196,083,139	2,055,894,662	5,251,977,801
1,223,757	1,074,384,734	570,534	1,074,955,268	3,428,890,294	2,133,996,765	5,562,887,059
1,225,943	–	–	1,068,238,084	3,648,619,814	2,193,695,404	5,842,315,218
1,229,877	–	–	1,063,477,115	3,848,333,434	2,174,191,409	6,022,524,843
1,236,834	–	–	1,012,574,833	3,956,180,962	2,202,404,046	6,158,585,008

Value of Assessed Machinery	Value of all other Assessed Tangible Personal Property	Total Value of Assessed Tangible Personal Estate	Value of Assessed Real Estate		
			Buildings, excluding Land	Land, excluding Buildings	Total
558,407,574		$833,056,973	$4,089,153,687	$2,205,744,426	$6,294,898,113
563,815,619	$156,573,057	828,757,723	4,179,952,776	2,224,828,629	6,404,781,405
539,064,452	158,705,316	797,683,962	4,167,846,702	2,215,828,294	6,383,674,996
508,417,359	152,317,546	746,177,940	4,076,604,278	2,178,915,584	6,255,519,862
474,195,048	152,378,077	700,761,349	3,948,847,871	2,091,950,084	6,040,797,955
470,658,875	151,113,096	695,677,678	3,846,374,747	2,052,199,858	5,898,574,605
464,670,779	151,500,534	703,421,057	3,796,886,272	2,019,773,035	5,816,659,307
453,438,196	150,812,540	684,764,683	3,769,369,330	1,992,187,160	5,761,556,490
285,673,836	155,937,542	526,134,571	3,768,472,833	1,974,785,520	5,743,258,353

Total Number of Persons Assessed	Number of Male Polls Assessed	Value of Assessed Personal Estate				
		Stock in Trade	Machinery	Live Stock	All other Tangible Personal Property	Total
940,289	1,279,143	62,282,569	280,245,834	12,729,357	164,401,601	519,659,361

taining the same provisions, were not required to be reported by the assessors to the Tax Commissioner or of this act these assessments for the year 1912 were reported to the Tax Commissioner, and the summary Legislature of 1913. In the above table these taxes are included for the first time in the figures of the year 75, above mentioned, are tabulated in Part II of Public Document No. 19, of each year respectively, and

Table V. — Aggregates of Polls, Property and Taxes

Years	Total Valuation of Assessed Estate	Tax for State, County, and City or Town Purposes, including Overlayings			
		On Personal Estate	On Real Estate	On Polls	Total
May 1, 1909	$3,727,473,635	$14,160,319	$49,411,010	$1,810,418	$65,381,747
April 1, 1910	3,907,892,598	15,409,459	51,307,305	1,872,612	68,589,376
April 1, 1911	4,077,235,263	16,216,396	53,175,999	1,897,134	71,289,529
April 1, 1912[1]	4,285,368,566	17,677,058	55,504,034	1,930,938	75,112,030
April 1, 1913	4,471,736,046	19,377,075	60,336,948	1,968,084	81,682,107
April 1, 1914	4,644,814,610	21,164,710	64,806,379	2,012,464	87,983,553
April 1, 1915	4,769,860,495	22,103,491	68,776,976	2,055,772	92,936,239
April 1, 1916	4,962,238,008	23,328,159	70,355,851	2,087,046	95,771,056
April 1, 1917	4,538,998,071	14,598,938	74,732,573	2,163,960	91,495,471
April 1, 1918	4,738,976,589	18,074,759	81,617,124	2,108,400	101,800,283
April 1, 1919	4,903,775,948	21,565,927	92,794,067	2,105,672	116,465,666
April 1, 1920	5,354,086,810	25,390,747	111,963,734	5,048,850	142,403,331
April 1, 1921	5,546,646,240	27,279,952	120,533,315	5,072,435	152,885,702
April 1, 1922	5,715,377,344	28,015,736	129,114,786	5,771,158	162,901,680
April 1, 1923	5,978,152,428	27,648,403	134,188,998	5,835,915	167,673,316
April 1, 1924	6,300,660,670	29,352,130	145,245,470	2,395,736	176,993,336
April 1, 1925	6,637,842,327	30,692,816	158,697,958	2,447,514	191,838,288
April 1, 1926	6,910,553,302	32,006,124	177,723,435	2,451,886	212,181,445
April 1, 1927	7,086,001,958	31,384,694	177,757,876	2,459,754	211,602,324
April 1, 1928	7,171,159,841	29,645,612	178,809,960	2,473,668	210,929,240
April 1, 1929	7,127,955,086	24,141,607	181,120,086	2,484,742	207,746,435
April 1, 1930	7,233,539,128	24,768,622	191,259,771	2,511,602	218,539,995
April 1, 1931	7,181,358,958	24,887,601	198,396,854	2,522,304	225,806,759
April 1, 1932	7,001,697,802	25,229,354	210,814,418	2,539,034	238,582,806
April 1, 1933	6,741,559,304	22,333,398	190,751,981	2,549,544	215,634,923
April 1, 1934	6,594,252,283	23,573,233	199,780,569	2,581,336	225,935,138
Jan. 1, 1935	6,520,080,364	24,453,470	201,657,756	2,621,562	228,732,788
Jan. 1, 1936	6,446,321,173	24,159,326	203,568,259	2,650,526	230,378,111
Jan. 1, 1937	6,269,392,924	18,471,252	203,788,979	2,540,354	224,800,585

	Value of Assessed Real Estate			Total Valuation of Assessed Estate	Tax for Purposes,
	Buildings Exclusive of Land	Land Exclusive of Buildings	Total		On Personal Estate
Jan. 1, 1938[2]	$3,768,537,026	$1,955,212,543	$5,723,749,569	$6,243,408,930	$18,950,856

[1] Assessments made pursuant to section 75 of Chapter 59 of the General Laws, and earlier statutes con-
any other State official until the passage of chapter 312 of the Acts of 1912. Pursuant to the provisions of the total valuation and taxes, including these assessments, appears in House Document No. 2248 of the 1912. For the year 1913 and the following years assessments made pursuant to the provisions of section are included in the figures shown in the above table.

[2] The figures for the year 1938 do not include assessments made in December of that year.

[1] Assessments made pursuant to section 75 of Chapter 59 of the General Laws, and earlier statutes con-
any other State official until the passage of chapter 312 of the Acts of 1912. Pursuant to the provisions of the total valuation and taxes, including these assessments, appears in House Document No. 2248 of the 1912. For the year 1913 and the following years assessments made pursuant to the provisions of section are included in the figures shown in the above table.

AS ASSESSED DURING THIRTY YEARS —1909-1938 — Concluded.

Number of Horses Assessed	Number of Cows Assessed	Number of Sheep Assessed	Number of Neat Cattle other than Cows Assessed	Number of Swine Assessed	Number of Dwelling Houses Assessed	Number of Acres of Land Assessed	Number and Value of Fowl Assessed	
							Number	Value
169,607	168,221	24,063	38,529	28,091	505,512	4,492,728	877.193	$425,957
165,632	166,048	25,237	38,256	30,686	516,597	4,512,626	952,516	491,768
164,192	166,500	25,855	38,269	41,455	527,716	4,514,020	1,149,654	608,428
160,796	161,680	24,551	41,719	39,344	539,963	4,529,903	1,269,448	691,685
157,005	151,304	21,223	42,010	30,606	550,787	4,526,457	1,263,392	707,928
152,596	147,231	18,040	39,736	30,244	561,419	4,634,182	1,353,617	795,365
147,927	145,049	16,517	42,696	31,421	572,405	4,535,386	1,467,495	867,682
138,918	147,681	15,717	44,257	31,064	587,431	4,540,725	1,401,974	842,025
121,976	149,179	15,425	45,896	27,360	598,277	4,541,335	1,442,923	1,052,283
114,885	150,886	16,625	47,104	34,226	606,362	4,547,160	1,056,963	927,045
107,008	148,687	17,926	48,456	42,074	609,356	4,539,525	928,998	978,833
97,679	153,537	17,208	46,772	41,031	621,896	4,540,285	1,123,354	1,429,145
93,952	158,305	15,168	43,677	28,819	620,984	4,536,261	1,217,004	1,483,073
91,441	167,311	12,827	41,467	23,138	627,404	4,513,123	1,450,885	1,663,495
86,628	164,135	11,376	39,454	22,694	642,966	4,508,247	1,620,437	1,829,023
81,885	157,750	10,151	34,493	21,618	671,922	4,512,290	1,618,906	1,802,153
75,433	148,366	10,489	29,532	21,137	681,871	4,500,544	1,607,794	1,776,250
68,194	141,006	9,762	25,807	23,279	703,476	4,479,921	1,517,091	1,678,057
63,543	133,427	9,843	25,249	30,860	725,642	4,460,429	1,546,365	1,720,543
58,986	131,059	9,715	25,688	35,040	743,449	4,450,356	1,593,425	1,693,734
54,182	129,603	9,595	29,320	30,240	756,550	4,441,780	1,537,660	1,642,544
48,805	129,654	10,556	35,042	34,634	766,332	4,430,640	1,778,063	1,859,697
45,859	129,043	9,829	35,438	39,048	770,209	4,426,395	1,792,619	1,762,120
42,913	131,491	10,024	36,431	35,639	774,344	4,417,823	1,832,008	1,597,888
39,584	126,977	10,081	34,134	29,633	777,591	4,404,886	1,907,890	1,387,716
37,411	131,459	9,172	33,184	31,417	779,014	4,406,906	1,968,297	1,382,199
33,174	131,828	8,559	33,634	41,425	780,321	4,388,621	2,008,033	1,495,151
30,141	133,016	8,035	32,326	43,376	782,628	4,341,381	2,189,933	1,726,146
28,869	133,819	7,176	33,825	48,462	789,176	4,320,311	2,632,317	2,063,855

TE, COUNTY, AND CITY OR TOWN LUDING OVERLAY			Number of Horses Assessed	Number of Cows Assessed	Number of Yearlings, etc. Assessed	Number of Swine Assessed	Number of Sheep Assessed	Number of Fowl Assessed	Number of All Other Live Stock Assessed	Number of Dwelling Houses Assessed	Number of Acres of Land Assessed
n Real Estate	On Polls	Total									
,650,095	$2,558,286	$233,159,237	28,053	130,920	33,064	46,492	7,516	2,367,272	11,952	766,907	4,298,254

taining the same provisions, were not required to be reported by the assessors to the Tax Commissioner or of this act these assessments for the year 1912 were reported to the Tax Commissioner, and the summary Legislature of 1913. In the above table these taxes are included for the first time in the figures of the year 75, above mentioned, are tabulated in Part II, Public Document No. 19, of each year respectively, and

Public Document Part II No. 19

THE COMMONWEALTH OF MASSACHUSETTS

AGGREGATES

OF

PROPERTY AND TAXES

AS

ASSESSED IN DECEMBER, 1938

ISSUED BY

HENRY F. LONG, *Commissioner of Corporations and Taxation*

See in connection with this publication, Part I, P. D. 19, Seventy-eighth Annual Abstract of Polls, Property and Taxes, submitted to the General Court under date of December 1, 1938.

PUBLICATION OF THIS DOCUMENT APPROVED BY THE COMMISSION ON ADMINISTRATION AND FINANCE
400. 4-'39. No. 7043.

TABLE I. — *Aggregates of Property and Taxes, as Assessed*

CITIES AND TOWNS	Number of Persons Assessed					
	On Personal Estate Only			On Real Estate Only		
	Individuals	All Others	Total	Individuals	All Others	Total
BARNSTABLE						
Barnstable	28	–	28	202	1	203
Bourne	–	–	–	3	–	3
Brewster	–	–	–	–	–	–
Chatham	–	–	–	–	–	–
Dennis	1	–	1	4	–	4
Eastham	–	–	–	–	–	–
Falmouth	1	–	1	3	–	3
Harwich	–	–	–	19	3	22
Mashpee	–	–	–	–	–	–
Orleans	1	–	1	–	–	–
Provincetown	–	–	–	–	–	–
Sandwich	–	–	–	3	–	3
Truro	1	–	1	1	–	1
Wellfleet	–	–	–	9	2	11
Yarmouth	2	–	2	2	–	2
Totals	34	–	34	246	6	252
BERKSHIRE						
Adams	–	–	–	–	–	–
Alford	–	–	–	1	–	1
Becket	–	–	–	–	–	–
Cheshire	–	–	–	–	–	–
Clarksburg	–	–	–	–	–	–
Dalton	–	–	–	–	–	–
Egremont	–	–	–	–	–	–
Florida	–	–	–	–	–	–
Great Barrington	–	–	–	–	–	–
Hancock	–	–	–	–	–	–
Hinsdale	–	–	–	–	–	–
Lanesborough	–	–	–	–	–	–
Lee	–	–	–	1	–	1
Lenox	–	–	–	–	–	–
Monterey	–	–	–	–	–	–
Mount Washington	–	–	–	–	–	–
New Ashford	–	–	–	–	–	–
New Marlborough	–	–	–	3	–	3
North Adams	–	–	–	4	–	4
Otis	–	–	–	–	–	–
Peru	–	–	–	–	–	–
Pittsfield	12	3	15	2	–	2
Richmond	–	–	–	–	–	–
Sandisfield	–	–	–	1	–	1
Savoy	1	–	1	1	–	1
Sheffield	2	–	2	–	–	–
Stockbridge	–	–	–	–	–	–
Tyringham	1	–	1	–	–	–
Washington	–	–	–	–	–	–
West Stockbridge	2	–	2	–	–	–
Williamstown	–	–	–	1	–	1
Windsor	–	–	–	1	–	1
Totals	18	3	21	15	–	15
BRISTOL						
Acushnet	–	–	–	–	–	–
Attleboro	–	–	–	–	–	–
Berkley	–	–	–	–	–	–
Dartmouth	–	–	–	4	–	4
Dighton	–	–	–	1	2	3
Easton	–	–	–	2	–	2
Fairhaven	4	–	4	1	–	1
Fall River	5	–	5	17	1	18
Freetown	–	–	–	1	–	1
Mansfield	4	–	4	3	–	3
New Bedford	4	3	7	1	–	1
North Attleborough	26	1	27	2	–	2
Norton	–	–	–	–	–	–
Raynham	–	–	–	–	–	–
Rehoboth	–	–	–	1	1	2
Seekonk	–	–	–	–	–	–
Somerset	–	–	–	–	–	–
Swansea	–	–	–	23	–	23
Taunton	95	–	95	9	–	9
Westport	8	–	8	–	–	–
Totals	146	4	150	65	4	69

between the 10th and 20th Days of December, 1938.

Number of Persons Assessed—*Cont.*			Total Number of Persons Assessed	Value of Assessed Personal Estate				
On Both Personal and Real Estate								
Individuals	All Others	Total		Stock in Trade	Machinery	Live Stock	All Other Tangible Personal Property	Total Value of Assessed Personal Estate
–	–	–	231	–	–	–	$7,550	$7,550
1	–	1	4	–	–	–	500	500
–	–	–	–	–	–	–	–	–
–	–	–	–	–	–	–	–	–
2	–	2	7	1,000	–	–	400	1,400
–	–	–	–	–	–	–	–	–
–	–	–	4	1,000	–	–	–	1,000
5	–	5	27	–	–	–	1,200	1,200
–	–	–	–	–	–	–	–	–
–	–	–	1	–	–	–	200	200
–	–	–	–	–	–	–	–	–
–	–	–	3	–	–	–	–	–
2	–	2	4	–	–	–	1,100	1,100
4	–	4	15	–	–	–	750	750
1	–	1	5	300	–	–	10,125	10,425
15	–	15	301	$2,300	–	–	$21,825	$24,125
–	–	–	–	–	–	–	–	–
–	–	–	1	–	–	$1,440	–	$1,440
–	–	–	–	–	–	–	–	–
–	–	–	–	–	–	–	–	–
–	–	–	–	–	–	–	–	–
–	–	–	–	–	–	–	–	–
–	–	–	–	–	–	–	–	–
–	–	–	–	–	–	–	–	–
–	–	–	–	–	–	–	–	–
–	–	–	–	–	–	–	–	–
–	–	–	–	–	–	–	–	–
2	–	2	2	–	–	–	$100	100
–	–	–	1	–	–	–	–	–
–	–	–	–	–	–	–	–	–
–	–	–	–	–	–	–	–	–
–	–	–	–	–	–	–	–	–
–	–	–	–	–	–	–	–	–
1	–	1	4	–	–	–	100	100
–	–	–	4	–	–	–	–	–
–	–	–	–	–	–	–	–	–
–	–	–	–	–	–	–	–	–
–	–	–	17	$19,795	–	–	19,685	39,480
–	–	–	–	–	–	–	–	–
–	–	–	1	–	–	–	–	–
–	–	–	2	–	–	300	–	300
–	–	–	2	2,000	–	555	–	2,555
–	–	–	–	–	–	–	–	–
–	–	–	1	–	–	–	5,197	5,197
–	–	–	–	–	–	–	–	–
–	–	–	2	3,000	–	–	460	3,460
–	–	–	1	–	–	–	–	–
–	–	–	1	–	–	–	–	–
3	–	3	39	$24,795	–	$2,295	$25,542	$52,632
–	–	–	–	–	–	–	–	–
–	–	–	–	–	–	–	–	–
–	–	–	–	–	–	–	–	–
–	–	–	4	–	–	–	–	–
–	–	–	3	–	–	–	$200	$200
–	–	–	2	–	–	–	–	–
–	–	–	5	$1,000	–	$50	250	1,300
–	–	–	23	700	–	–	6,600	7,300
–	–	–	1	–	–	–	–	–
–	–	–	7	–	$150	–	700	850
–	–	–	8	6,850	50	–	6,475	13,375
–	–	–	29	–	570	–	4,240	4,810
–	–	–	–	–	–	–	–	–
–	–	–	–	–	–	–	–	–
–	–	–	2	–	–	–	–	–
–	–	–	–	–	–	–	–	–
–	–	–	–	–	–	–	–	–
–	–	–	23	–	–	–	–	–
–	–	–	104	–	–	–	7,130	7,130
3	–	3	11	–	–	–	2,700	2,700
3	–	3	222	$8,550	$770	$50	$28,295	$37,665

TABLE I. — *Aggregates of Property and Taxes, as Assessed*

CITIES AND TOWNS	Value of Assessed Real Estate			Total Valuation of Assessed Estate	Tax Rate Per $1,000	Taxes on the Property Shown in This Table		
	Buildings, exclusive of Land	Land, exclusive of Buildings	Total Value of Assessed Real Estate			On Personal Estate	On Real Estate	Total Taxes Assessed
BARNSTABLE								
Barnstable	–	$35,980	$35,980	$43,530	$25.80	$194	$928	$1,122
Bourne	$7,300	4,650	11,950	12,450	28.60	14	342	356
Brewster	–	–	–	–	–	–	–	–
Chatham	–	–	–	–	–	–	–	–
Dennis	5,025	2,750	7,775	9,175	26.60	37	207	244
Eastham	–	–	–	–	–	–	–	–
Falmouth	11,000	190	11,190	12,190	26.00	26	290	316
Harwich	66,520	19,820	86,340	87,540	28.40	34	2,452	2,486
Mashpee	–	–	–	–	–	–	–	–
Orleans	–	–	–	200	24.00	4	–	4
Provincetown	–	–	–	–	–	–	–	–
Sandwich	4,200	6,425	10,625	10,625	28.80	–	306	306
Truro	5,200	–	5,200	6,300	23.20	25	121	146
Wellfleet	11,650	4,765	16,415	17,165	29.50	22	484	506
Yarmouth	23,300	10,650	33,950	44,375	32.40	337	1,100	1,437
Totals	$134,195	$85,230	$219,425	$243,550	–	$693	$6,230	$6,923
BERKSHIRE								
Adams	–	–	–	–	–	–	–	–
Alford	–	–	–	$1,440	$36.00	$51	–	$51
Becket	–	–	–	–	–	–	–	–
Cheshire	–	–	–	–	–	–	–	–
Clarksburg	–	–	–	–	–	–	–	–
Dalton	–	–	–	–	–	–	–	–
Egremont	–	–	–	–	–	–	–	–
Florida	–	–	–	–	–	–	–	–
Great Barrington	–	–	–	–	–	–	–	–
Hancock	–	–	–	–	–	–	–	–
Hinsdale	–	–	–	–	–	–	–	–
Lanesborough	$800	$400	$1,200	1,300	23.00	2	$27	29
Lee	2,700	800	3,500	3,500	36.00	–	126	126
Lenox	–	–	–	–	–	–	–	–
Monterey	–	–	–	–	–	–	–	–
Mount Washington	–	–	–	–	–	–	–	–
New Ashford	–	–	–	–	–	–	–	–
New Marlborough	3,100	1,500	4,600	4,700	29.00	3	133	136
North Adams	5,500	1,305	6,805	6,805	38.00	–	258	258
Otis	–	–	–	–	–	–	–	–
Peru	–	–	–	–	–	–	–	–
Pittsfield	4,500	–	4,500	43,980	34.80	1,374	156	1,530
Richmond	–	–	–	–	–	–	–	–
Sandisfield	1,450	1,800	3,250	3,250	31.50	–	102	102
Savoy	–	30	30	330	36.00	10	1	11
Sheffield	–	–	–	2,555	34.00	86	–	86
Stockbridge	–	–	–	–	–	–	–	–
Tyringham	–	–	–	5,197	32.00	166	–	166
Washington	–	–	–	–	–	–	–	–
West Stockbridge	–	–	–	3,460	39.00	134	–	134
Williamstown	1,400	100	1,500	1,500	27.50	–	41	41
Windsor	–	100	100	100	30.00	–	3	3
Totals	$19,450	$6,035	$25,485	$78,117	–	$1,826	$847	$2,673
BRISTOL								
Acushnet	–	–	–	–	–	–	–	–
Attleboro	–	–	–	–	–	–	–	–
Berkley	–	–	–	–	–	–	–	–
Dartmouth	$5,000	$1,650	$6,650	$6,650	$31.00	–	$206	$206
Dighton	6,000	10,300	16,300	16,500	29.50	$6	480	486
Easton	2,375	400	2,775	2,775	34.30	–	95	95
Fairhaven	–	100	100	1,400	35.50	46	3	49
Fall River	30,600	11,050	41,650	48,950	40.90	299	1,703	2,002
Freetown	225	75	300	300	36.00	–	10	10
Mansfield	425	75	500	1,350	33.20	28	16	44
New Bedford	1,800	250	2,050	15,425	45.60	610	93	703
North Attleborough	1,000	280	1,280	6,090	29.50	142	37	179
Norton	–	–	–	–	–	–	–	–
Raynham	–	–	–	–	–	–	–	–
Rehoboth	18,150	3,200	21,350	21,350	30.00	–	640	640
Seekonk	–	–	–	–	–	–	–	–
Somerset	–	–	–	–	–	–	–	–
Swansea	13,695	5,625	19,320	19,320	26.50	–	511	511
Taunton	1,000	550	1,550	8,680	45.60	325	70	395
Westport	–	250	250	2,950	32.80	88	8	96
Totals	$80,270	$33,805	$114,075	$151,740	–	$1,544	$3,872	$5,416

between the 10th and 20th Days of December, 1938.

Number of Live Stock Assessed								
	Neat Cattle							
Horses	Cows (Milch)	Yearlings, Bulls, Heifers, Etc.	Swine	Sheep	Fowl	All Other	Number of Dwelling Houses Assessed	Number of Acres of Land Assessed
–	–	–	–	–	–	–	–	33
–	–	–	–	–	–	–	2	102
–	–	–	–	–	–	–	–	–
–	–	–	–	–	–	–	–	–
–	–	–	–	–	–	–	2	32
–	–	–	–	–	–	–	–	–
–	–	–	–	–	–	–	2	4
–	–	–	–	–	–	–	26	53
–	–	–	–	–	–	–	–	–
–	–	–	–	–	–	–	–	–
–	–	–	–	–	–	–	–	–
–	–	–	–	–	–	–	–	38
–	–	–	–	–	–	–	3	–
–	–	–	–	–	–	–	8	82
–	–	–	–	–	–	–	2	62
–	–	–	–	–	–	–	45	406
–	–	–	–	–	–	–	–	–
2	21	3	–	–	–	–	–	–
–	–	–	–	–	–	–	–	–
–	–	–	–	–	–	–	–	–
–	–	–	–	–	–	–	–	–
–	–	–	–	–	–	–	–	–
–	–	–	–	–	–	–	–	–
–	–	–	–	–	–	–	–	–
–	–	–	–	–	–	–	–	–
–	–	–	–	–	–	–	–	–
–	–	–	–	–	–	–	–	–
–	–	–	–	–	–	–	1	–
–	–	–	–	–	–	–	1	–
–	–	–	–	–	–	–	–	–
–	–	–	–	–	–	–	–	–
–	–	–	–	–	–	–	–	–
–	–	–	–	–	–	–	–	–
–	–	–	–	–	–	–	4	57
–	–	–	–	–	–	–	4	2
–	–	–	–	–	–	–	–	–
–	–	–	–	–	–	–	–	–
–	–	–	–	–	–	–	–	–
–	–	–	–	–	–	–	–	–
–	–	–	–	–	–	–	1	130
2	2	–	–	–	–	–	–	–
–	11	3	–	–	–	–	–	–
–	–	–	–	–	–	–	–	–
–	–	–	–	–	–	–	–	–
–	–	–	–	–	–	–	–	–
–	–	–	–	–	–	–	–	–
–	–	–	–	–	–	–	1	–
–	–	–	–	–	–	–	–	1
4	34	6	–	–	–	–	12	190
–	–	–	–	–	–	–	–	–
–	–	–	–	–	–	–	–	–
–	–	–	–	–	–	–	–	–
–	–	–	–	–	–	–	2	1
–	–	–	–	–	–	–	1	47
–	–	–	–	–	–	–	2	2
–	1	–	–	–	–	–	–	–
–	–	–	–	–	–	–	6	2
–	–	–	–	–	–	–	–	–
–	–	–	–	–	–	–	–	–
–	–	–	–	–	–	–	1	–
–	–	–	–	–	–	–	1	–
–	–	–	–	–	–	–	–	–
–	–	–	–	–	–	–	–	–
–	–	–	–	–	–	–	1	25
–	–	–	–	–	–	–	–	–
–	–	–	–	–	–	–	–	–
–	–	–	–	–	–	–	16	85
–	–	–	–	–	–	–	1	8
–	–	–	–	–	–	–	–	10
–	1	–	–	–	–	–	31	180

TABLE I. — *Aggregates of Property and Taxes, as Assessed*

CITIES AND TOWNS	Number of Persons Assessed					
	On Personal Estate Only			On Real Estate Only		
	Individuals	All Others	Total	Individuals	All Others	Total
DUKES COUNTY						
Chilmark	–	–	–	–	–	–
Edgartown	–	2	2	7	–	7
Gay Head	–	–	–	–	–	–
Gosnold	–	–	–	–	–	–
Oak Bluffs	3	–	3	1	–	1
Tisbury	–	–	–	2	–	2
West Tisbury	–	–	–	–	–	–
Totals	3	2	5	10	–	10
ESSEX						
Amesbury	1	–	1	2	2	4
Andover	5	–	5	90	–	90
Beverly	–	–	–	4	1	5
Boxford	–	–	–	–	–	–
Danvers	1	–	1	4	1	5
Essex	–	–	–	2	–	2
Georgetown	–	–	–	–	–	–
Gloucester	2	–	2	4	–	4
Groveland	–	–	–	–	–	–
Hamilton	1	–	1	4	–	4
Haverhill	16	2	18	2	–	2
Ipswich	–	–	–	3	–	3
Lawrence	8	–	8	–	3	3
Lynn	1	2	3	–	–	–
Lynnfield	–	–	–	11	–	11
Manchester	–	–	–	–	–	–
Marblehead	–	–	–	1	–	1
Merrimac	2	–	2	2	–	2
Methuen	–	–	–	7	1	8
Middleton	–	–	–	–	–	–
Nahant	–	–	–	–	–	–
Newbury	2	–	2	1	–	1
Newburyport	1	–	1	2	–	2
North Andover	–	–	–	9	–	9
Peabody	1	–	1	5	–	5
Rockport	1	–	1	2	–	2
Rowley	3	1	4	1	–	1
Salem	4	–	4	1	2	3
Salisbury	2	–	2	–	–	–
Saugus	–	–	–	2	1	3
Swampscott	1	–	1	1	–	1
Topsfield	–	1	1	–	–	–
Wenham	–	–	–	–	–	–
West Newbury	–	–	–	–	–	–
Totals	52	6	58	160	11	171
FRANKLIN						
Ashfield	–	–	–	–	–	–
Bernardston	–	–	–	–	–	–
Buckland	–	–	–	2	–	2
Charlemont	2	–	2	2	–	2
Colrain	1	–	1	1	–	1
Conway	–	–	–	–	–	–
Deerfield	–	–	–	–	–	–
Erving	–	–	–	–	–	–
Gill	1	–	1	–	–	–
Greenfield	6	–	6	–	–	–
Hawley	1	–	1	1	–	1
Heath	–	–	–	–	–	–
Leverett	–	–	–	2	–	2
Leyden	–	–	–	–	–	–
Monroe	–	–	–	–	–	–
Montague	1	–	1	1	–	1
New Salem	–	–	–	–	–	–
Northfield	–	–	–	3	1	4
Orange	–	1	1	1	–	1
Rowe	–	–	–	–	–	–
Shelburne	1	–	1	1	–	1
Shutesbury	6	2	8	3	–	3
Sunderland	–	–	–	–	–	–
Warwick	–	–	–	1	–	1
Wendell	–	–	–	–	–	–
Whately	–	–	–	–	–	–
Totals	19	3	22	18	1	19

between the 10th and 20th Days of December, 1938 — Continued.

Number of Persons Assessed—*Cont.* On Both Personal and Real Estate			Total Number of Persons Assessed	Value of Assessed Personal Estate				
Individuals	All Others	Total		Stock in Trade	Machinery	Live Stock	All Other Tangible Personal Property	Total Value of Assessed Personal Estate
–	–	–	–	–	–	–	–	–
–	–	–	9	$3,000	–	–	–	$3,000
–	–	–	–	–	–	–	–	–
–	–	–	–	–	–	–	–	–
–	–	–	4	800	$3,350	–	–	4,150
–	–	–	2	–	–	–	–	–
–	–	–	–	–	–	–	–	–
–	–	–	15	$3,800	$3,350	–	–	$7,150
–	–	–	5	–	–	$50	–	$50
–	–	–	95	–	–	500	$1,175	1,675
–	–	–	5	–	–	–	–	–
–	–	–	–	–	–	–	–	–
–	–	–	6	–	–	–	1,700	1,700
2	–	2	4	–	–	–	100	100
–	–	–	–	–	–	–	–	–
–	–	–	6	$200	–	–	150	350
–	–	–	–	–	–	–	–	–
–	–	–	5	–	–	–	1,000	1,000
18	2	20	40	400	$50	–	2,325	2,775
–	–	–	3	–	–	–	–	–
–	–	–	11	2,250	–	–	2,300	4,550
–	–	–	3	700	200	–	60	960
–	–	–	11	–	–	–	–	–
–	–	–	–	–	–	–	–	–
–	–	–	1	–	–	–	–	–
–	–	–	4	–	250	70	–	320
–	–	–	8	–	–	–	–	–
3	–	3	3	–	–	–	–	–
–	–	–	–	–	–	–	–	–
–	–	–	3	–	–	–	200	200
–	–	–	3	–	–	–	600	600
–	–	–	9	–	–	–	714	714
–	–	–	6	200	–	–	–	200
–	–	–	3	1,000	–	–	–	1,000
–	–	–	5	200	–	–	1,600	1,800
–	–	–	7	2,000	400	–	400	2,800
–	–	–	2	–	–	–	850	850
–	–	–	3	–	–	–	–	–
–	–	–	2	–	–	–	750	750
–	–	–	1	–	–	–	2,290	2,290
–	–	–	–	–	–	–	–	–
–	–	–	–	–	–	–	–	–
23	2	25	254	$6,950	$900	$620	$16,214	$24,684
–	–	–	–	–	–	–	–	–
–	–	–	–	–	–	–	–	–
–	–	–	2	–	–	–	–	–
–	–	–	4	–	–	–	$700	$700
–	–	–	2	–	–	–	1,300	1,300
–	–	–	–	–	–	–	–	–
–	–	–	–	–	–	–	–	–
–	–	–	–	–	–	–	–	–
–	–	–	1	–	–	$200	–	200
–	–	–	6	–	–	–	1,650	1,650
–	–	–	2	–	–	720	–	720
–	–	–	–	–	–	–	–	–
–	–	–	2	–	–	–	–	–
–	–	–	–	–	–	–	–	–
–	–	–	–	–	–	–	–	–
–	–	–	2	–	–	–	100	100
–	–	–	–	–	–	–	–	–
–	–	–	4	–	–	–	–	–
–	–	–	2	–	$800	–	–	800
–	–	–	–	–	–	–	–	–
–	–	–	2	–	400	–	–	400
5	–	5	16	–	–	40	700	740
2	–	2	2	–	–	–	–	–
–	–	–	1	–	–	–	–	–
–	–	–	–	–	–	–	–	–
–	–	–	–	–	–	–	–	–
7	–	7	48	–	$1,200	$960	$4,450	$6,610

TABLE I. — *Aggregates of Property and Taxes, as Assessed*

CITIES AND TOWNS	Value of Assessed Real Estate			Total Valuation of Assessed Estate	Tax Rate Per $1,000	Taxes on the Property Shown in This Table		
	Buildings, exclusive of Land	Land, exclusive of Buildings	Total Value of Assessed Real Estate			On Personal Estate	On Real Estate	Total Taxes Assessed
DUKES COUNTY								
Chilmark	–	–	–	–	–	–	–	–
Edgartown	–	$580	$580	$3,580	$22.00	$66	$12	$78
Gay Head	–	–	–	–	–	–	–	–
Gosnold	–	–	–	–	–	–	–	–
Oak Bluffs	–	450	450	4,600	30.60	127	13	140
Tisbury	$6,650	2,040	8,690	8,690	21.50	–	186	186
West Tisbury	–	–	–	–	–	–	–	–
Totals	$6,650	$3,070	$9,720	$16,870	–	$193	$211	$404
ESSEX								
Amesbury	–	$750	$750	$800	$38.60	$1	$29	$30
Andover	$350	4,000	4,350	6,025	29.00	48	126	174
Beverly	8,650	69,500	78,150	78,150	33.60	–	2,625	2,625
Boxford	–	–	–	–	–	–	–	–
Danvers	6,850	6,250	13,100	14,800	41.20	70	539	609
Essex	3,550	1,700	5,250	5,350	39.00	4	204	208
Georgetown	–	–	–	–	–	–	–	–
Gloucester	1,050	500	1,550	1,900	33.60	11	52	63
Groveland	–	–	–	–	–	–	–	–
Hamilton	2,600	3,900	6,500	7,500	25.30	25	164	189
Haverhill	–	625	625	3,400	42.40	118	26	144
Ipswich	2,800	550	3,350	3,350	44.80	–	150	150
Lawrence	2,000	1,250	3,250	7,800	39.60	180	128	308
Lynn	–	–	–	960	35.80	34	–	34
Lynnfield	39,900	15,920	55,820	55,820	23.20	–	1,295	1,295
Manchester	–	–	–	–	–	–	–	–
Marblehead	3,600	400	4,000	4,000	29.00	–	116	116
Merrimac	–	220	220	540	51.00	16	11	27
Methuen	2,200	5,650	7,850	7,850	41.80	–	328	328
Middleton	8,050	2,805	10,855	10,855	34.20	–	371	371
Nahant	–	–	–	–	–	–	–	–
Newbury	–	160	160	360	30.00	6	4	10
Newburyport	–	1,150	1,150	1,750	44.00	26	51	77
North Andover	9,275	2,880	12,155	12,869	38.60	27	469	496
Peabody	5,200	700	5,900	6,100	46.40	9	274	283
Rockport	–	1,650	1,650	2,650	30.00	30	49	79
Rowley	800	200	1,000	2,800	33.60	60	34	94
Salem	–	9,950	9,950	12,750	34.00	95	338	433
Salisbury	–	–	–	850	49.00	41	–	41
Saugus	1,600	240	1,840	1,840	46.00	–	84	84
Swampscott	–	100	100	850	25.00	19	2	21
Topsfield	–	–	–	2,290	25.00	57	–	57
Wenham	–	–	–	–	–	–	–	–
West Newbury	–	–	–	–	–	–	–	–
Totals	$98,475	$131,050	$229,525	$254,209	–	$877	$7,469	$8,346
FRANKLIN								
Ashfield	–	–	–	–	–	–	–	–
Bernardston	–	–	–	–	–	–	–	–
Buckland	$1,100	$650	$1,750	$1,750	$22.00	–	$38	$38
Charlemont	375	400	775	1,475	36.00	$25	28	53
Colrain	–	50	50	1,350	40.60	52	2	54
Conway	–	–	–	–	–	–	–	–
Deerfield	–	–	–	–	–	–	–	–
Erving	–	–	–	–	–	–	–	–
Gill	–	–	–	200	33.00	6	–	6
Greenfield	–	–	–	1,650	28.80	47	–	47
Hawley	–	665	665	1,385	30.00	21	20	41
Heath	–	–	–	–	–	–	–	–
Leverett	250	375	625	625	38.00	–	23	23
Leyden	–	–	–	–	–	–	–	–
Monroe	–	–	–	–	–	–	–	–
Montague	1,750	950	2,700	2,800	32.40	3	87	90
New Salem	–	–	–	–	–	–	–	–
Northfield	11,200	3,900	15,100	15,100	32.00	–	483	483
Orange	–	325	325	1,125	40.00	32	13	45
Rowe	–	–	–	–	–	–	–	–
Shelburne	1,900	400	2,300	2,700	23.00	9	53	62
Shutesbury	–	1,350	1,350	2,090	28.00	21	37	58
Sunderland	1,800	2,550	4,350	4,350	30.00	–	130	130
Warwick	–	150	150	150	38.00	–	5	5
Wendell	–	–	–	–	–	–	–	–
Whately	–	–	–	–	–	–	–	–
Totals	$18,375	$11,765	$30,140	$36,750	–	$216	$919	$1,135

between the 10th and 20th Days of December, 1938 — Continued.

Number of Live Stock Assessed								
	Neat Cattle							
Horses	Cows (Milch)	Yearlings, Bulls, Heifers, Etc.	Swine	Sheep	Fowl	All Other	Number of Dwelling Houses Assessed	Number of Acres of Land Assessed
–	–	–	–	–	–	–	–	–
–	–	–	–	–	–	–	–	21
–	–	–	–	–	–	–	–	–
–	–	–	–	–	–	–	–	–
–	–	–	–	–	–	–	–	–
–	–	–	–	–	–	–	2	1
–	–	–	–	–	–	–	–	–
–	–	–	–	–	–	–	2	22
–	1	–	–	–	–	–	–	1
4	–	–	–	–	–	–	–	–
–	–	–	–	–	–	–	3	15
–	–	–	–	–	–	–	–	–
–	–	–	–	–	–	–	3	1
–	–	–	–	–	–	–	3	1
–	–	–	–	–	–	–	–	–
–	–	–	–	–	–	–	–	–
–	–	–	–	–	–	–	–	–
–	–	–	–	–	–	–	1	31
–	–	–	–	–	–	–	–	–
–	–	–	–	–	–	–	2	6
–	–	–	–	–	–	–	1	1
–	–	–	–	–	–	–	–	–
–	–	–	–	–	–	–	5	42
–	–	–	–	–	–	–	–	–
–	–	–	–	–	–	–	1	–
–	1	1	–	–	–	–	–	–
–	–	–	–	–	–	–	2	2
–	–	–	–	–	–	–	2	99
–	–	–	–	–	–	–	–	–
–	–	–	–	–	–	–	–	4
–	–	–	–	–	–	–	–	1
–	–	–	–	–	–	–	5	11
–	–	–	–	–	–	–	3	–
–	–	–	–	–	–	–	–	1
–	–	–	–	–	–	–	1	1
–	–	–	–	–	–	–	–	–
–	–	–	–	–	–	–	–	–
–	–	–	–	–	–	–	2	1
–	–	–	–	–	–	–	–	–
–	–	–	–	–	–	–	–	–
–	–	–	–	–	–	–	–	–
–	–	–	–	–	–	–	–	–
4	2	1	–	–	–	–	34	218
–	–	–	–	–	–	–	–	–
–	–	–	–	–	–	–	–	–
–	–	–	–	–	–	–	1	23
–	–	–	–	–	–	–	1	33
–	–	–	–	–	–	–	–	1
–	–	–	–	–	–	–	–	–
–	–	–	–	–	–	–	–	–
–	–	–	–	–	–	–	–	–
–	–	–	–	–	200	–	–	–
–	–	–	–	–	–	–	–	–
–	18	–	–	–	–	–	–	133
–	–	–	–	–	–	–	–	–
–	–	–	–	–	–	–	1	32
–	–	–	–	–	–	–	–	–
–	–	–	–	–	–	–	–	–
–	–	–	–	–	–	–	1	38
–	–	–	–	–	–	–	–	–
–	–	–	–	–	–	–	3	25
–	–	–	–	–	–	–	–	–
–	–	–	–	–	–	–	–	–
–	–	–	–	–	–	–	1	–
–	1	–	–	–	–	–	–	135
–	–	–	–	–	–	–	2	29
–	–	–	–	–	–	–	–	30
–	–	–	–	–	–	–	–	–
–	–	–	–	–	–	–	–	–
–	19	–	–	–	200	–	10	479

TABLE I. — *Aggregates of Property and Taxes, as Assessed*

CITIES AND TOWNS	Number of Persons Assessed					
	On Personal Estate Only			On Real Estate Only		
	Individuals	All Others	Total	Individuals	All Others	Total
HAMPDEN						
Agawam	–	–	–	–	–	–
Blandford	–	–	–	2	–	2
Brimfield	–	–	–	–	–	–
Chester	1	–	1	–	–	–
Chicopee	–	–	–	2	–	2
East Longmeadow	–	–	–	–	–	–
Granville	–	–	–	2	–	2
Hampden	–	–	–	2	–	2
Holland	–	–	–	1	1	2
Holyoke	3	–	3	–	–	–
Longmeadow	22	–	22	10	–	10
Ludlow	1	1	2	–	–	–
Monson	–	–	–	3	–	3
Montgomery	–	–	–	–	–	–
Palmer	–	–	–	–	1	1
Russell	–	–	–	–	–	–
Southwick	1	–	1	2	4	6
Springfield	150	19	169	2	–	2
Tolland	–	–	–	–	–	–
Wales	–	–	–	–	–	–
West Springfield	–	1	1	–	–	–
Westfield	4	2	6	1	–	1
Wilbraham	–	–	–	10	–	10
Totals	182	23	205	37	6	43
HAMPSHIRE						
Amherst	–	2	2	–	–	–
Belchertown	1	–	1	4	1	5
Chesterfield	–	–	–	–	–	–
Cummington	–	–	–	–	–	–
Easthampton	–	–	–	–	1	1
Enfield	–	–	–	–	–	–
Goshen	–	–	–	–	–	–
Granby	–	–	–	–	–	–
Greenwich	–	–	–	–	–	–
Hadley	1	–	1	1	–	1
Hatfield	–	–	–	–	–	–
Huntington	–	–	–	1	–	1
Middlefield	–	–	–	–	–	–
Northampton	1	5	6	1	–	1
Pelham	–	–	–	–	–	–
Plainfield	–	–	–	–	–	–
Prescott	–	–	–	–	–	–
South Hadley	–	–	–	–	–	–
Southampton	–	–	–	–	–	–
Ware	–	–	–	1	–	1
Westhampton	–	–	–	1	–	1
Williamsburg	8	–	8	1	–	1
Worthington	–	–	–	–	–	–
Totals	11	7	18	10	2	12
MIDDLESEX						
Acton	3	–	3	–	–	–
Arlington	11	–	11	–	–	–
Ashby	–	–	–	–	–	–
Ashland	–	–	–	6	–	6
Ayer	–	–	–	–	–	–
Bedford	–	–	–	–	–	–
Belmont	–	–	–	1	–	1
Billerica	3	–	3	9	–	9
Boxborough	–	–	–	–	–	–
Burlington	–	–	–	–	–	–
Cambridge	1	2	3	–	–	–
Carlisle	1	–	1	2	–	2
Chelmsford	24	–	24	28	–	28
Concord	–	–	–	–	–	–
Dracut	–	1	1	3	–	3
Dunstable	–	–	–	2	–	2
Everett	1	–	1	–	–	–
Framingham	1	–	1	8	1	9
Groton	–	–	–	2	–	2
Holliston	–	1	1	2	2	4
Hopkinton	–	–	–	–	–	–
Hudson	1	–	1	2	–	2
Lexington	–	–	–	2	–	2

between the 10th and 20th Days of December, 1938 — Continued.

Number of Persons Assessed—*Cont.*			Total Number of Persons Assessed	Value of Assessed Personal Estate				
On Both Personal and Real Estate								
Individuals	All Others	Total		Stock in Trade	Machinery	Live Stock	All Other Tangible Personal Property	Total Value of Assessed Personal Estate
–	–	–	–	–	–	–	–	–
–	–	–	2	–	–	–	–	–
–	–	–	–	–	–	–	–	–
–	–	–	1	–	–	–	$3,000	$3,000
–	–	–	2	–	–	–	–	–
–	–	–	–	–	–	–	–	–
–	–	–	2	–	–	–	–	–
–	–	–	2	–	–	–	–	–
–	–	–	2	–	–	–	–	–
–	–	–	3	$2,000	–	–	4,800	6,800
–	–	–	32	–	–	–	2,100	2,100
–	–	–	2	–	$100	$1,355	50	1,505
–	–	–	3	–	–	–	–	–
–	–	–	–	–	–	–	–	–
–	–	–	1	–	–	–	–	–
–	–	–	–	–	–	–	–	–
–	–	–	7	967	–	–	–	967
152	–	152	323	9,860	20,820	100	44,500	75,280
–	–	–	–	–	–	–	–	–
–	–	–	–	–	–	–	–	–
–	–	–	1	–	–	–	1,000	1,000
–	–	–	7	–	–	–	3,730	3,730
–	–	–	10	–	–	–	–	–
152	–	152	400	$12,827	$20,920	$1,455	$59,180	$94,382
–	–	–	2	$1,000	$1,400	–	$250	$2,650
–	–	–	6	–	–	$875	–	875
–	–	–	–	–	–	–	–	–
–	–	–	–	–	–	–	–	–
–	–	–	1	–	–	–	–	–
–	–	–	–	–	–	–	–	–
–	–	–	–	–	–	–	–	–
–	–	–	–	–	–	–	–	–
–	–	–	–	–	–	–	–	–
–	–	–	2	–	–	250	–	250
–	–	–	–	–	–	–	–	–
–	–	–	1	–	–	–	–	–
–	–	–	–	–	–	–	–	–
–	–	–	7	8,700	650	–	1,600	10,950
–	–	–	–	–	–	–	–	–
–	–	–	–	–	–	–	–	–
–	–	–	–	–	–	–	–	–
–	–	–	–	–	–	–	–	–
–	–	–	–	–	–	–	–	–
–	–	–	1	–	–	–	–	–
–	–	–	1	–	–	–	–	–
1	–	1	10	–	350	–	897	1,247
–	–	–	–	–	–	–	–	–
1	–	1	31	$9,700	$2,400	$1,125	$2,747	$15,972
–	–	–	3	$200	–	–	$600	$800
–	–	–	11	2,163	$765	–	2,872	5,800
–	–	–	–	–	–	–	–	–
–	–	–	6	–	–	–	–	–
–	–	–	–	–	–	–	–	–
–	–	–	–	–	–	–	–	–
–	–	–	1	–	–	–	–	–
–	–	–	12	500	–	–	–	500
–	–	–	–	–	–	–	–	–
–	–	–	–	–	–	–	–	–
–	–	–	3	1,050	500	–	650	2,200
–	–	–	3	120	–	–	–	120
–	–	–	52	700	800	–	2,425	3,925
–	–	–	–	–	–	–	–	–
–	–	–	4	–	9,000	–	–	9,000
–	–	–	2	–	–	–	–	–
–	–	–	1	500	–	–	–	500
–	–	–	10	4,200	90	–	400	4,690
–	–	–	2	–	–	–	–	–
–	–	–	5	–	–	–	3,339	3,339
–	–	–	–	–	–	–	–	–
–	–	–	3	2,320	–	–	–	2,320
–	–	–	2	–	–	–	–	–

TABLE I. — *Aggregates of Property and Taxes, as Assessed*

CITIES AND TOWNS	Value of Assessed Real Estate			Total Valuation of Assessed Estate	Tax Rate Per $1,000	Taxes on the Property Shown in This Table		
	Buildings, exclusive of Land	Land, exclusive of Buildings	Total Value of Assessed Real Estate			On Personal Estate	On Real Estate	Total Taxes Assessed
HAMPDEN								
Agawam	–	–	–	–	–	–	–	–
Blandford	$2,500	$1,390	$3,890	$3,890	$25.00	–	$97	$97
Brimfield	–	–	–	–	–	–	–	–
Chester	–	–	–	3,000	41.50	$124	–	124
Chicopee	300	2,000	2,300	2,300	42.20	–	97	97
East Longmeadow	–	–	–	–	–	–	–	–
Granville	–	800	800	800	27.00	–	21	21
Hampden	1,300	1,750	3,050	3,050	37.00	–	112	112
Holland	–	200	200	200	30.00	–	6	6
Holyoke	–	–	–	6,800	31.60	214	–	214
Longmeadow	80,390	18,660	99,050	101,150	26.00	54	2,575	2,629
Ludlow	–	–	–	1,505	46.00	69	–	69
Monson	2,700	1,515	4,215	4,215	49.40	–	208	208
Montgomery	–	–	–	–	–	–	–	–
Palmer	300	–	300	300	36.00	–	10	10
Russell	–	550	550	550	16.00	–	8	8
Southwick	4,125	3,285	7,410	8,377	36.00	35	266	301
Springfield	300	800	1,100	76,380	35.40	2,664	39	2,703
Tolland	–	–	–	–	–	–	–	–
Wales	–	–	–	–	–	–	–	–
West Springfield	–	–	–	1,000	35.00	35	–	35
Westfield	1,050	–	1,050	4,780	40.00	149	42	191
Wilbraham	1,125	2,720	3,845	3,845	26.00	–	99	99
Totals	$94,090	$33,670	$127,760	$222,142	–	$3,344	$3,580	$6,924
HAMPSHIRE								
Amherst	–	–	–	$2,650	$30.80	$81	–	$81
Belchertown	$3,400	$2,325	$5,725	6,600	48.00	42	$274	316
Chesterfield	–	–	–	–	–	–	–	–
Cummington	–	–	–	–	–	–	–	–
Easthampton	200	–	200	200	37.00	–	7	7
Enfield	–	–	–	–	–	–	–	–
Goshen	–	–	–	–	–	–	–	–
Granby	–	–	–	–	–	–	–	–
Greenwich	–	–	–	–	–	–	–	–
Hadley	–	1,525	1,525	1,775	26.40	6	40	46
Hatfield	–	–	–	–	–	–	–	–
Huntington	1,000	700	1,700	1,700	40.00	–	68	68
Middlefield	–	–	–	–	–	–	–	–
Northampton	–	5,000	5,000	15,950	31.00	339	155	494
Pelham	–	–	–	–	–	–	–	–
Plainfield	–	–	–	–	–	–	–	–
Prescott	–	–	–	–	–	–	–	–
South Hadley	–	–	–	–	–	–	–	–
Southampton	–	–	–	–	–	–	–	–
Ware	–	30	30	30	42.00	–	1	1
Westhampton	550	50	600	600	34.00	–	20	20
Williamsburg	250	525	775	2,022	41.00	51	31	82
Worthington	–	–	–	–	–	–	–	–
Totals	$5,400	$10,155	$15,555	$31,527	–	$519	$596	$1,115
MIDDLESEX								
Acton	–	–	–	$800	$29.00	$23	–	$23
Arlington	–	–	–	5,800	35.20	204	–	204
Ashby	–	–	–	–	–	–	–	–
Ashland	$7,610	$3,190	$10,800	10,800	34.60	–	$373	373
Ayer	–	–	–	–	–	–	–	–
Bedford	–	–	–	–	–	–	–	–
Belmont	6,200	–	6,200	6,200	28.60	–	177	177
Billerica	7,150	1,920	9,070	9,570	39.20	20	355	375
Boxborough	–	–	–	–	–	–	–	–
Burlington	–	–	–	–	–	–	–	–
Cambridge	–	–	–	2,200	41.00	90	–	90
Carlisle	35	205	240	360	21.40	2	5	7
Chelmsford	–	3,750	3,750	7,675	30.00	118	112	230
Concord	–	–	–	–	–	–	–	–
Dracut	100	400	500	9,500	49.80	448	25	473
Dunstable	1,000	1,400	2,400	2,400	34.50	–	82	82
Everett	–	–	–	500	38.20	19	–	19
Framingham	–	3,640	3,640	8,330	32.20	151	117	268
Groton	150	410	560	560	31.00	–	17	17
Holliston	–	800	800	4,139	32.00	107	25	132
Hopkinton	–	–	–	–	–	–	–	–
Hudson	–	275	275	2,595	51.20	118	14	132
Lexington	4,300	1,000	5,300	5,300	34.00	–	180	180

between the 10th and 20th Days of December, 1938 — Continued.

Number of Live Stock Assessed								
	Neat Cattle							
Horses	Cows (Milch)	Yearlings, Bulls, Heifers, Etc.	Swine	Sheep	Fowl	All Other	Number of Dwelling Houses Assessed	Number of Acres of Land Assessed
–	–	–	–	–	–	–	–	–
–	–	–	–	–	–	–	1	135
–	–	–	–	–	–	–	–	–
–	–	–	–	–	–	–	–	–
–	–	–	–	–	–	–	1	–
–	–	–	–	–	–	–	–	–
–	–	–	–	–	–	–	–	63
–	–	–	–	–	–	–	1	52
–	–	–	–	–	–	–	–	6
–	–	–	–	–	–	–	–	–
–	–	–	–	–	–	–	6	5
3	26	8	–	–	–	–	–	–
–	–	–	–	–	–	–	3	132
–	–	–	–	–	–	–	–	–
–	–	–	–	–	–	–	–	–
–	–	–	–	–	–	–	–	103
–	–	–	–	–	–	–	2	149
–	–	–	–	–	100	–	1	–
–	–	–	–	–	–	–	–	–
–	–	–	–	–	–	–	–	–
–	–	–	–	–	–	–	–	–
–	–	–	–	–	–	–	1	–
–	–	–	–	–	–	–	2	80
3	26	8	–	–	100	–	18	725
–	–	–	–	–	–	–	–	–
2	14	1	–	–	–	–	2	152
–	–	–	–	–	–	–	–	–
–	–	–	–	–	–	–	–	–
–	–	–	–	–	–	–	–	–
–	–	–	–	–	–	–	–	–
–	–	–	–	–	–	–	–	–
–	–	–	–	–	–	–	–	–
–	–	–	–	–	–	–	–	–
2	1	–	1	–	–	–	–	52
–	–	–	–	–	–	–	–	–
–	–	–	–	–	–	–	1	96
–	–	–	–	–	–	–	–	–
–	–	–	–	–	–	–	–	7
–	–	–	–	–	–	–	–	–
–	–	–	–	–	–	–	–	–
–	–	–	–	–	–	–	–	–
–	–	–	–	–	–	–	–	–
–	–	–	–	–	–	–	–	–
–	–	–	–	–	–	–	–	3
–	–	–	–	–	–	–	1	–
–	–	–	–	–	–	–	1	40
–	–	–	–	–	–	–	–	–
4	15	1	1	–	–	–	5	350
–	–	–	–	–	–	–	–	–
–	–	–	–	–	–	–	–	–
–	–	–	–	–	–	–	–	–
–	–	–	–	–	–	–	4	63
–	–	–	–	–	–	–	–	–
–	–	–	–	–	–	–	–	–
–	–	–	–	–	–	–	1	–
–	–	–	–	–	–	–	3	7
–	–	–	–	–	–	–	–	–
–	–	–	–	–	–	–	–	–
–	–	–	–	–	–	–	–	–
–	–	–	–	–	–	–	–	20
–	–	–	–	–	–	–	–	17
–	–	–	–	–	–	–	–	–
–	–	–	–	–	–	–	–	1
–	–	–	–	–	–	–	1	21
–	–	–	–	–	–	–	–	–
–	–	–	–	–	–	–	–	3
–	–	–	–	–	–	–	–	72
–	–	–	–	–	–	–	–	1
–	–	–	–	–	–	–	–	–
–	–	–	–	–	–	–	–	–
–	–	–	–	–	–	–	1	1

TABLE I. — *Aggregates of Property and Taxes, as Assessed*

CITIES AND TOWNS	Number of Persons Assessed					
	On Personal Estate Only			On Real Estate Only		
	Individuals	All Others	Total	Individuals	All Others	Total
MIDDLESEX—Con.						
Lincoln	–	–	–	–	–	–
Littleton	–	–	–	1	–	1
Lowell	1	11	12	1	1	2
Malden	–	–	–	–	–	–
Marlborough	–	–	–	–	–	–
Maynard	–	–	–	1	1	2
Medford	–	–	–	–	–	–
Melrose	–	–	–	–	–	–
Natick	–	–	–	4	–	4
Newton	11	–	11	–	–	–
North Reading	1	–	1	–	–	–
Pepperell	–	–	–	–	–	–
Reading	–	–	–	2	–	2
Sherborn	–	–	–	–	–	–
Shirley	–	–	–	1	–	1
Somerville	97	29	126	–	–	–
Stoneham	–	1	1	–	–	–
Stow	–	–	–	–	–	–
Sudbury	–	–	–	4	–	4
Tewksbury	1	–	1	18	1	19
Townsend	–	–	–	–	–	–
Tyngsborough	–	–	–	–	–	–
Wakefield	–	–	–	2	–	2
Waltham	3	–	3	–	–	–
Watertown	1	–	1	–	–	–
Wayland	–	–	–	4	–	4
Westford	1	–	1	1	–	1
Weston	1	–	1	5	–	5
Wilmington	–	–	–	1	–	1
Winchester	24	–	24	1	–	1
Woburn	1	–	1	2	–	2
Totals	188	45	233	115	6	121
NANTUCKET						
Nantucket	4	–	4	10	–	10
NORFOLK						
Avon	1	–	1	–	–	–
Bellingham	–	–	–	2	–	2
Braintree	–	–	–	3	1	4
Brookline	175	–	175	–	–	–
Canton	1	3	4	–	6	6
Cohasset	–	–	–	1	–	1
Dedham	1	–	1	1	–	1
Dover	–	–	–	–	–	–
Foxborough	19	–	19	10	–	10
Franklin	2	–	2	–	–	–
Holbrook	1	–	1	2	1	3
Medfield	–	–	–	–	–	–
Medway	1	–	1	2	–	2
Millis	–	–	–	–	–	–
Milton	17	1	18	–	–	–
Needham	2	2	4	5	1	6
Norfolk	–	–	–	4	–	4
Norwood	–	–	–	–	–	–
Plainville	–	–	–	–	–	–
Quincy	47	–	47	4	–	5
Randolph	–	–	–	10	2	12
Sharon	–	–	–	–	–	–
Stoughton	–	–	–	1	–	1
Walpole	3	1	4	6	1	7
Wellesley	4	1	5	1	–	1
Westwood	–	–	–	4	–	4
Weymouth	–	–	–	3	–	3
Wrentham	–	–	–	–	1	1
Totals	274	8	282	59	14	73
PLYMOUTH						
Abington	–	–	–	1	–	1
Bridgewater	–	–	–	2	–	2
Brockton	117	1	118	–	–	–
Carver	–	–	–	–	–	–
Duxbury	–	–	–	3	1	4
East Bridgewater	–	–	–	–	–	–

between the 10th and 20th Days of December, 1938 — Continued.

Number of Persons Assessed—*Cont.*			Total Number of Persons Assessed	Value of Assessed Personal Estate				
On Both Personal and Real Estate								
Individuals	All Others	Total		Stock in Trade	Machinery	Live Stock	All Other Tangible Personal Property	Total Value of Assessed Personal Estate
–	–	–	–	–	–	–	–	–
1	–	1	2	–	–	–	$80	$80
–	–	–	14	$200	$200	–	21,050	21,450
–	–	–	–	–	–	–	–	–
–	–	–	–	–	–	–	–	–
–	–	–	2	–	–	–	–	–
–	–	–	–	–	–	–	–	–
–	–	–	–	–	–	–	–	–
–	–	–	4	–	–	–	–	–
–	–	–	11	500	–	–	29,700	30,200
–	–	–	1	–	–	–	35	35
–	–	–	–	–	–	–	–	–
–	–	–	2	–	–	–	–	–
–	–	–	–	–	–	–	–	–
–	–	–	1	–	–	–	–	–
–	–	–	126	500	200	–	32,000	32,700
–	–	–	1	–	600	–	50	650
–	–	–	–	–	–	–	–	–
–	–	–	4	–	–	–	–	–
–	–	–	20	–	–	–	300	300
3	–	3	3	–	–	$125	–	125
–	–	–	–	–	–	–	–	–
–	–	–	2	–	–	–	–	–
–	–	–	3	–	–	–	2,300	2,300
–	–	–	1	1,050	–	–	600	1,650
–	–	–	4	–	–	–	–	–
1	–	1	3	–	–	150	50	200
–	–	–	6	–	–	–	34,000	34,000
–	–	–	1	–	–	–	–	–
–	–	–	25	–	–	–	9,675	9,675
–	–	–	3	100	–	–	–	100
5	–	5	359	$14,103	$12,155	$275	$140,126	$166,659
1	–	1	15	$1,200	$350	–	$700	$2,250
–	–	–	1	–	–	–	$1,625	$1,625
–	–	–	2	–	–	–	–	–
–	–	–	4	–	–	–	–	–
–	–	–	175	$100	$1,600	–	62,200	63,900
–	–	–	10	350	1,300	–	–	1,650
–	–	–	1	–	–	–	–	–
–	–	–	2	100	400	–	–	500
–	–	–	–	–	–	–	–	–
–	–	–	29	–	–	–	2,260	2,260
–	–	–	2	–	–	–	350	350
–	–	–	4	650	–	–	–	650
–	–	–	–	–	–	–	–	–
–	–	–	3	100	1,800	–	–	1,900
5	–	5	5	3,200	1,400	–	–	4,600
–	–	–	18	–	–	$800	8,800	9,600
–	–	–	10	285	180	50	35	550
–	–	–	4	–	–	–	–	–
–	–	–	–	–	–	–	–	–
–	–	–	–	–	–	–	–	–
–	–	–	52	–	–	–	7,725	7,725
–	–	–	12	–	–	–	–	–
–	–	–	–	–	–	–	–	–
–	–	–	1	–	–	–	–	–
–	–	–	11	–	–	–	16,920	16,920
–	–	–	6	–	–	–	9,975	9,975
–	–	–	4	–	–	–	–	–
–	–	–	3	–	–	–	–	–
–	–	–	1	–	–	–	–	–
5	–	5	360	$4,785	$6,680	$850	$109,890	$122,205
–	–	–	1	–	–	–	–	–
–	–	–	2	–	–	–	–	–
–	–	–	118	$4,800	$450	–	$14,300	$19,550
–	–	–	–	–	–	–	–	–
–	–	–	4	–	–	–	–	–
–	–	–	–	–	–	–	–	–

TABLE I. — *Aggregates of Property and Taxes, as Assessed*

CITIES AND TOWNS	Value of Assessed Real Estate			Total Valuation of Assessed Estate	Tax Rate Per $1,000	Taxes on the Property Shown in This Table		
	Buildings, exclusive of Land	Land, exclusive of Buildings	Total Value of Assessed Real Estate			On Personal Estate	On Real Estate	Total Taxes Assessed
MIDDLESEX—Con								
Lincoln	–	–	–	–	–	–	–	–
Littleton	$400	$150	$550	$630	$20.25	$1	$11	$12
Lowell	1,700	850	2,550	24,000	48.80	1,047	124	1,171
Malden	–	–	–	–	–	–	–	–
Marlborough	–	–	–	–	–	–	–	–
Maynard	14,100	6,900	21,000	21,000	36.00	–	756	756
Medford	–	–	–	–	–	–	–	–
Melrose	–	–	–	–	–	–	–	–
Natick	300	1,350	1,650	1,650	33.40	–	55	55
Newton	–	–	–	30,200	30.20	912	–	912
North Reading	–	–	–	35	38.00	1	–	1
Pepperell	–	–	–	–	–	–	–	–
Reading	–	625	625	625	32.50	–	20	20
Sherborn	–	–	–	–	–	–	–	–
Shirley	2,800	200	3,000	3,000	32.00	–	96	96
Somerville	–	–	–	32,700	43.90	1,435	–	1,435
Stoneham	–	–	–	650	36.80	23	–	23
Stow	–	–	–	–	–	–	–	–
Sudbury	870	9,075	9,945	9,945	31.00	–	308	308
Tewksbury	17,400	6,405	23,805	24,105	32.00	9	762	771
Townsend	4,500	2,800	7,300	7,425	33.60	4	245	249
Tyngsborough	–	–	–	–	–	–	–	–
Wakefield	1,150	–	1,150	1,150	37.40	–	43	43
Waltham	–	–	–	2,300	37.00	85	–	85
Watertown	–	–	–	1,650	34.00	56	–	56
Wayland	2,200	1,270	3,470	3,470	32.60	–	113	113
Westford	650	270	920	1,120	34.50	7	31	38
Weston	27,000	32,750	59,750	93,750	23.00	782	1,374	2,156
Wilmington	–	200	200	200	43.60	–	8	8
Winchester	–	1,225	1,225	10,900	27.20	263	33	296
Woburn	100	300	400	500	39.60	4	15	19
Totals	$99,715	$81,360	$181,075	$347,734	–	$5,929	$5,476	$11,405
NANTUCKET								
Nantucket	$7,020	$4,170	$11,190	$13,440	$26.00	$58	$291	$349
NORFOLK								
Avon	–	–	–	$1,625	$38.00	$61	–	$61
Bellingham	–	$400	$400	400	38.60	–	$15	15
Braintree	$6,300	500	6,800	6,800	37.20	–	252	252
Brookline	–	–	–	63,900	23.50	1,501	–	1,501
Canton	27,880	4,820	32,700	34,350	36.00	59	1,177	1,236
Cohasset	6,800	1,000	7,800	7,800	27.80	–	216	216
Dedham	–	100	100	600	34.60	17	3	20
Dover	–	–	–	–	–	–	–	–
Foxborough	2,450	2,325	4,775	7,035	36.00	81	172	253
Franklin	–	–	–	350	27.10	9	–	9
Holbrook	250	2,943	3,193	3,843	39.00	25	124	149
Medfield	–	–	–	–	–	–	–	–
Medway	1,225	215	1,440	3,340	34.40	65	49	114
Millis	13,000	1,500	14,500	19,100	30.30	139	439	578
Milton	–	–	–	9,600	27.20	261	–	261
Needham	4,950	2,900	7,850	8,400	28.20	15	221	236
Norfolk	–	470	470	470	30.40	–	14	14
Norwood	–	–	–	–	–	–	–	–
Plainville	–	–	–	–	–	–	–	–
Quincy	1,600	4,200	5,800	13,525	32.80	253	190	443
Randolph	31,200	27,250	58,450	58,450	35.00	–	2,045	2,045
Sharon	–	–	–	–	–	–	–	–
Stoughton	2,100	600	2,700	2,700	30.00	–	81	81
Walpole	7,065	3,375	10,440	27,360	27.60	467	288	755
Wellesley	–	300	300	10,275	23.00	229	7	236
Westwood	14,100	2,025	16,125	16,125	24.50	–	395	395
Weymouth	–	600	600	600	25.50	–	15	15
Wrentham	3,550	780	4,330	4,330	27.20	–	117	117
Totals	$122,470	$56,303	$178,773	$300,978	–	$3,182	$5,820	$9,002
PLYMOUTH								
Abington	$1,050	$700	$1,750	$1,750	$42.60	–	$74	$74
Bridgewater	–	450	450	450	45.70	–	20	20
Brockton	–	–	–	19,550	39.60	$774	–	774
Carver	–	–	–	–	–	–	–	–
Duxbury	3,200	1,550	4,750	4,750	22.50	–	106	106
East Bridgewater	–	–	–	–	–	–	–	–

between the 10th and 20th Days of December, 1938 — Continued.

Number of Live Stock Assessed								
	Neat Cattle							
Horses	Cows (Milch)	Yearlings, Bulls, Heifers, Etc.	Swine	Sheep	Fowl	All Other	Number of Dwelling Houses Assessed	Number of Acres of Land Assessed
–	–	–	–	–	–	–	–	–
–	–	–	–	–	–	–	1	–
–	–	–	–	–	–	–	1	–
–	–	–	–	–	–	–	–	–
–	–	–	–	–	–	–	–	–
–	–	–	–	–	–	–	1	–
–	–	–	–	–	–	–	–	–
–	–	–	–	–	–	–	–	–
–	–	–	–	–	–	–	1	8
–	–	–	–	–	–	–	–	–
–	–	–	–	–	–	–	–	–
–	–	–	–	–	–	–	–	–
–	–	–	–	–	–	–	–	2
–	–	–	–	–	–	–	–	–
–	–	–	–	–	–	–	1	–
–	–	–	–	–	–	–	–	–
–	–	–	–	–	–	–	–	–
–	–	–	–	–	–	–	–	–
–	–	–	–	–	–	–	1	62
–	–	–	–	–	–	–	10	23
–	–	–	–	–	125	–	2	137
–	–	–	–	–	–	–	–	–
–	–	–	–	–	–	–	–	–
–	–	–	–	–	–	–	–	–
–	–	–	–	–	–	–	–	–
–	–	–	–	–	–	–	2	8
–	2	2	–	–	–	–	1	7
–	–	–	–	–	–	–	4	102
–	–	–	–	–	–	–	–	4
–	–	–	–	–	–	–	–	–
–	–	–	–	–	–	–	1	–
–	2	2	–	–	125	–	36	559
–	–	–	–	–	–	–	3	628
–	–	–	–	–	–	–	–	–
–	–	–	–	–	–	–	–	–
–	–	–	–	–	–	–	3	–
–	–	–	–	–	–	–	–	–
–	–	–	–	–	–	–	3	12
–	–	–	–	–	–	–	1	–
–	–	–	–	–	–	–	–	–
–	–	–	–	–	–	–	–	–
–	–	–	–	–	–	–	3	73
–	–	–	–	–	–	–	–	–
–	–	–	–	–	–	–	–	7
–	–	–	–	–	–	–	–	–
–	–	–	–	–	–	–	1	1
–	–	–	–	–	–	–	3	6
–	8	–	–	–	–	–	–	–
–	–	1	–	–	–	–	2	3
–	–	–	–	–	–	–	–	37
–	–	–	–	–	–	–	–	–
–	–	–	–	–	–	–	–	–
–	–	–	–	–	–	–	3	1
–	–	–	–	–	–	–	5	63
–	–	–	–	–	–	–	–	–
–	–	–	–	–	–	–	1	–
–	–	–	–	–	–	–	2	68
–	–	–	–	–	–	–	–	1
–	–	–	–	–	–	–	3	4
–	–	–	–	–	–	–	–	8
–	–	–	–	–	–	–	1	40
–	8	1	–	–	–	–	31	324
–	–	–	–	–	–	–	1	–
–	–	–	–	–	–	–	–	8
–	–	–	–	–	–	–	–	–
–	–	–	–	–	–	–	–	–
–	–	–	–	–	–	–	2	10
–	–	–	–	–	–	–	–	–

TABLE I. — *Aggregates of Property and Taxes, as Assessed*

CITIES AND TOWNS	Number of Persons Assessed					
	On Personal Estate Only			On Real Estate Only		
	Individuals	All Others	Total	Individuals	All Others	Total
PLYMOUTH—Con.						
Halifax	–	–	–	–	–	–
Hanover	1	–	1	4	–	4
Hanson	3	–	3	1	–	1
Hingham	4	1	5	1	–	1
Hull	7	–	7	–	–	–
Kingston	–	–	–	3	1	4
Lakeville	2	–	2	1	–	1
Marion	–	–	–	–	–	–
Marshfield	4	1	5	16	–	16
Mattapoisett	–	–	–	–	–	–
Middleborough	1	–	1	1	–	1
Norwell	–	1	1	1	–	1
Pembroke	–	–	–	1	–	1
Plymouth	1	–	1	2	–	2
Plympton	–	–	–	–	–	–
Rochester	–	–	–	–	–	–
Rockland	1	–	1	3	–	3
Scituate	1	–	1	5	–	5
Wareham	13	–	13	3	1	4
West Bridgewater	–	–	–	–	–	–
Whitman	–	–	–	–	–	–
Totals	155	4	159	48	3	51
SUFFOLK						
Boston	41	66	107	8	6	14
Chelsea	–	–	–	–	–	–
Revere	–	–	–	–	–	–
Winthrop	3	–	3	–	1	1
Totals	44	66	110	8	7	15
WORCESTER						
Ashburnham	–	–	–	1	–	1
Athol	2	–	2	–	1	1
Auburn	–	–	–	–	–	–
Barre	–	–	–	–	–	–
Berlin	–	–	–	–	–	–
Blackstone	–	–	–	13	2	15
Bolton	–	–	–	–	–	–
Boylston	–	–	–	–	–	–
Brookfield	6	–	6	–	–	–
Charlton	1	–	1	1	–	1
Clinton	1	–	1	–	–	–
Dana	–	–	–	–	–	–
Douglas	–	–	–	1	–	1
Dudley	–	–	–	1	–	1
East Brookfield	–	–	–	–	–	–
Fitchburg	30	1	31	–	–	–
Gardner	–	–	–	2	–	2
Grafton	1	–	1	–	–	–
Hardwick	–	–	–	–	–	–
Harvard	1	–	1	3	–	3
Holden	–	–	–	–	–	–
Hopedale	–	–	–	–	–	–
Hubbardston	–	–	–	2	–	2
Lancaster	–	–	–	5	–	5
Leicester	3	1	4	1	–	1
Leominster	5	–	5	–	–	–
Lunenburg	–	–	–	5	–	5
Mendon	–	–	–	3	1	4
Milford	–	1	1	–	–	–
Millbury	–	–	–	–	–	–
Millville	–	–	–	–	–	–
New Braintree	–	–	–	1	–	1
North Brookfield	–	–	–	–	–	–
Northborough	–	–	–	–	–	–
Northbridge	–	1	1	–	–	–
Oakham	–	–	–	–	–	–
Oxford	–	–	–	3	–	3
Paxton	–	–	–	1	–	1
Petersham	–	–	–	–	–	–
Phillipston	–	–	–	–	–	–
Princeton	–	–	–	–	–	–
Royalston	–	–	–	3	–	3
Rutland	–	–	–	–	–	–

between the 10th and 20th Days of December, 1938 — Continued.

Number of Persons Assessed—*Cont.*			Total Number of Persons Assessed	Value of Assessed Personal Estate				
On Both Personal and Real Estate								
Individuals	All Others	Total		Stock in Trade	Machinery	Live Stock	All Other Tangible Personal Property	Total Value of Assessed Personal Estate
1	–	1	1	–	–	–	$100	$100
–	–	–	5	$200	$300	–	–	500
–	–	–	4	–	–	$100	350	450
–	–	–	6	–	–	–	30,985	30,985
–	–	–	7	1,150	–	200	150	1,500
–	–	–	4	–	–	–	–	–
–	–	–	3	–	–	–	200	200
1	–	1	1	–	–	–	500	500
–	–	–	21	2,000	–	575	21,035	23,610
–	–	–	–	–	–	–	–	–
–	–	–	2	100	–	–	–	100
–	–	–	2	–	1,500	–	–	1,500
–	–	–	1	–	–	–	–	–
–	–	–	3	225	–	–	25	250
–	–	–	–	–	–	–	–	–
–	–	–	–	–	–	–	–	–
–	–	–	4	1,000	–	–	100	1,100
2	–	2	8	100	–	–	275	375
1	1	2	19	–	–	–	2,700	2,700
–	–	–	–	–	–	–	–	–
–	–	–	–	–	–	–	–	–
5	1	6	216	$9,575	$2,250	$875	$70,720	$83,420
13	54	67	188	$77,100	$2,126,500	–	$198,200	$2,401,800
–	–	–	–	–	–	–	–	–
–	–	–	–	–	–	–	–	–
–	–	–	4	–	–	–	1,100	1,100
13	54	67	192	$77,100	$2,126,500	–	$199,300	$2,402,900
–	–	–	1	–	–	–	–	–
–	–	–	3	$2,000	–	–	$200	$2,200
–	–	–	–	–	–	–	–	–
–	–	–	–	–	–	–	–	–
–	–	–	–	–	–	–	–	–
–	–	–	15	–	–	–	–	–
–	–	–	–	–	–	–	–	–
–	–	–	–	–	–	–	–	–
–	–	–	6	–	–	–	3,350	3,350
–	–	–	2	–	–	$250	–	250
–	–	–	1	–	–	1,800	–	1,800
–	–	–	–	–	–	–	–	–
–	–	–	1	–	–	–	–	–
–	–	–	1	–	–	–	–	–
–	–	–	–	–	–	–	–	–
–	–	–	31	1,000	–	–	10,100	11,100
–	–	–	2	–	–	–	–	–
–	–	–	1	1,000	–	–	–	1,000
–	–	–	–	–	–	–	–	–
–	–	–	4	–	–	–	5,000	5,000
–	–	–	–	–	–	–	–	–
–	–	–	–	–	–	–	–	–
–	–	–	2	–	–	–	–	–
–	–	–	5	–	–	–	–	–
–	–	–	5	–	–	–	1,900	1,900
–	–	–	5	–	$300	–	7,150	7,450
–	–	–	5	–	–	–	–	–
–	–	–	4	–	–	–	–	–
–	–	–	1	1,900	–	–	500	2,400
–	–	–	–	–	–	–	–	–
–	–	–	–	–	–	–	–	–
–	–	–	1	–	–	–	–	–
–	–	–	–	–	–	–	–	–
–	–	–	–	–	–	–	–	–
–	–	–	1	–	–	–	5,400	5,400
–	–	–	–	–	–	–	–	–
–	–	–	3	–	–	–	–	–
–	–	–	1	–	–	–	–	–
–	–	–	–	–	–	–	–	–
–	–	–	–	–	–	–	–	–
–	–	–	–	–	–	–	–	–
–	–	–	3	–	–	–	–	–
–	–	–	–	–	–	–	–	–

TABLE I. — *Aggregates of Property and Taxes, as Assessed*

CITIES AND TOWNS	Value of Assessed Real Estate			Total Valuation of Assessed Estate	Tax Rate Per $1,000	Taxes on the Property Shown in This Table		
	Buildings, exclusive of Land	Land, exclusive of Buildings	Total Value of Assessed Real Estate			On Personal Estate	On Real Estate	Total Taxes Assessed
PLYMOUTH—Con.								
Halifax	$1,000	$200	$1,200	$1,300	$31.00	$3	$37	$40
Hanover	9,190	1,360	10,550	11,050	41.00	20	433	453
Hanson	–	20	20	470	46.60	20	1	21
Hingham	–	3,000	3,000	33,985	24.25	751	73	824
Hull	–	–	–	1,500	31.00	46	–	46
Kingston	–	1,400	1,400	1,400	24.00	–	33	33
Lakeville	775	300	1,075	1,275	28.80	5	31	36
Marion	3,300	–	3,300	3,800	22.20	11	73	84
Marshfield	12,975	6,400	19,375	42,985	29.00	684	562	1,246
Mattapoisett	–	–	–	–	–	–	–	–
Middleborough	2,670	1,090	3,760	3,860	35.40	3	133	136
Norwell	200	880	1,080	2,580	39.00	58	42	100
Pembroke	1,900	–	1,900	1,900	33.00	–	62	62
Plymouth	3,300	350	3,650	3,900	30.80	8	112	120
Plympton	–	–	–	–	–	–	–	–
Rochester	–	–	–	–	–	–	–	–
Rockland	5,900	1,600	7,500	8,600	38.80	42	291	333
Scituate	1,925	2,900	4,825	5,200	32.00	12	154	166
Wareham	5,500	200	5,700	8,400	26.60	72	151	223
West Bridgewater	–	–	–	–	–	–	–	–
Whitman	–	–	–	–	–	–	–	–
Totals	$52,885	$22,400	$75,285	$158,705	–	$2,509	$2,388	$4,897
SUFFOLK								
Boston	$36,800	$50,900	$87,700	$2,489,500	$41.30	$99,194	$3,622	$102,816
Chelsea	–	–	–	–	–	–	–	–
Revere	–	–	–	–	–	–	–	–
Winthrop	–	9,500	9,500	10,600	27.60	30	262	292
Totals	$36,800	$60,400	$97,200	$2,500,100	–	$99,224	$3,884	$103,108
WORCESTER								
Ashburnham	$300	$100	$400	$400	$42.80	–	$17	$17
Athol	1,500	–	1,500	3,700	39.80	$87	60	147
Auburn	–	–	–	–	–	–	–	–
Barre	–	–	–	–	–	–	–	–
Berlin	–	–	–	–	–	–	–	–
Blackstone	6,000	7,200	13,200	13,200	47.00	–	620	620
Bolton	–	–	–	–	–	–	–	–
Boylston	–	–	–	–	–	–	–	–
Brookfield	–	–	–	3,350	37.80	126	–	126
Charlton	–	60	60	310	39.00	10	2	12
Clinton	–	–	–	1,800	40.60	73	–	73
Dana	–	–	–	–	–	–	–	–
Douglas	2,050	300	2,350	2,350	37.00	–	86	86
Dudley	–	300	300	300	47.50	–	14	14
East Brookfield	–	–	–	–	–	–	–	–
Fitchburg	–	–	–	11,100	44.00	488	–	488
Gardner	1,500	1,400	2,900	2,900	32.00	–	92	92
Grafton	–	–	–	1,000	51.10	51	–	51
Hardwick	–	–	–	–	–	–	–	–
Harvard	1,375	877	2,252	7,252	23.40	117	52	169
Holden	–	–	–	–	–	–	–	–
Hopedale	–	–	–	–	–	–	–	–
Hubbardston	1,000	1,100	2,100	2,100	42.50	–	89	89
Lancaster	2,950	1,625	4,575	4,575	37.00	–	169	169
Leicester	1,800	200	2,000	3,900	50.40	95	101	196
Leominster	–	–	–	7,450	43.00	320	–	320
Lunenburg	1,900	200	2,100	2,100	34.80	–	73	73
Mendon	8,350	1,350	9,700	9,700	29.00	–	281	281
Milford	–	–	–	2,400	44.20	106	–	106
Millbury	–	–	–	–	–	–	–	–
Millville	–	–	–	–	–	–	–	–
New Braintree	250	250	500	500	26.40	–	13	13
North Brookfield	–	–	–	–	–	–	–	–
Northborough	–	–	–	–	–	–	–	–
Northbridge	–	–	–	5,400	38.00	205	–	205
Oakham	–	–	–	–	–	–	–	–
Oxford	3,600	610	4,210	4,210	46.40	–	195	195
Paxton	–	1,700	1,700	1,700	39.00	–	66	66
Petersham	–	–	–	–	–	–	–	–
Phillipston	–	–	–	–	–	–	–	–
Princeton	–	–	–	–	–	–	–	–
Royalston	600	950	1,550	1,550	37.00	–	57	57
Rutland	–	–	–	–	–	–	–	–

between the 10th and 20th Days of December, 1938 — Continued.

Number of Live Stock Assessed								
	Neat Cattle							
Horses	Cows (Milch)	Yearlings, Bulls, Heifers, Etc.	Swine	Sheep	Fowl	All Other	Number of Dwelling Houses Assessed	Number of Acres of Land Assessed
–	–	–	–	–	–	–	1	–
–	–	–	–	–	–	–	4	2
–	2	–	–	–	–	–	–	–
–	–	–	–	–	–	–	–	8
2	–	–	–	–	–	–	–	–
–	–	–	–	–	–	–	–	15
–	–	–	–	–	–	–	1	4
–	–	–	–	–	–	–	1	–
–	–	–	23	–	–	–	11	5
–	–	–	–	–	–	–	–	–
–	–	–	–	–	–	–	1	–
–	–	–	–	–	–	–	1	47
–	–	–	–	–	–	–	1	–
–	–	–	–	–	–	–	1	–
–	–	–	–	–	–	–	–	–
–	–	–	–	–	–	–	–	–
–	–	–	–	–	–	–	2	2
–	–	–	–	–	–	–	3	2
–	–	–	–	–	–	2,700	5	2
–	–	–	–	–	–	–	–	–
–	–	–	–	–	–	–	–	–
2	2	–	23	–	–	2,700	35	105
–	–	–	–	–	–	–	6	1
–	–	–	–	–	–	–	–	–
–	–	–	–	–	–	–	–	–
–	–	–	–	–	–	–	–	–
–	–	–	–	–	–	–	6	1
–	–	–	–	–	–	–	1	–
–	–	–	–	–	–	–	–	–
–	–	–	–	–	–	–	–	–
–	–	–	–	–	–	–	–	–
–	–	–	–	–	–	–	–	–
–	–	–	–	–	–	–	4	147
–	–	–	–	–	–	–	–	–
–	–	–	–	–	–	–	–	–
–	–	–	–	–	–	–	–	–
–	5	–	–	–	–	–	–	4
–	–	–	–	–	1,800	–	–	–
–	–	–	–	–	–	–	–	–
–	–	–	–	–	–	–	1	2
–	–	–	–	–	–	–	–	1
–	–	–	–	–	–	–	–	–
–	–	–	–	–	–	–	–	–
–	–	–	–	–	–	–	–	–
–	–	–	–	–	–	–	–	–
–	–	–	–	–	–	–	–	–
–	–	–	–	–	–	–	2	7
–	–	–	–	–	–	–	–	–
–	–	–	–	–	–	–	–	–
–	–	–	–	–	–	–	3	109
–	–	–	–	–	–	–	2	29
–	–	–	–	–	–	–	1	–
–	–	–	–	–	–	–	–	–
–	–	–	–	–	–	–	6	–
–	–	–	–	–	–	–	3	5
–	–	–	–	–	–	–	–	–
–	–	–	–	–	–	–	–	–
–	–	–	–	–	–	–	–	–
–	–	–	–	–	–	–	–	4
–	–	–	–	–	–	–	–	–
–	–	–	–	–	–	–	–	–
–	–	–	–	–	–	–	–	–
–	–	–	–	–	–	–	–	–
–	–	–	–	–	–	–	2	1
–	–	–	–	–	–	–	–	17
–	–	–	–	–	–	–	–	–
–	–	–	–	–	–	–	–	–
–	–	–	–	–	–	–	–	–
–	–	–	–	–	–	–	1	139
–	–	–	–	–	–	–	–	–

TABLE I. — *Aggregates of Property and Taxes, as Assessed*

CITIES AND TOWNS	Number of Persons Assessed					
	On Personal Estate Only			On Real Estate Only		
	Individuals	All Others	Total	Individuals	All Others	Total
WORCESTER—Con.						
Shrewsbury	3	–	3	1	–	1
Southborough	1	–	1	–	–	–
Southbridge	–	–	–	–	–	–
Spencer	1	–	1	2	–	2
Sterling	1	–	1	1	2	3
Sturbridge	–	–	–	–	–	–
Sutton	–	–	–	–	–	–
Templeton	–	–	–	1	–	1
Upton	–	–	–	–	–	–
Uxbridge	–	–	–	–	–	–
Warren	–	–	–	–	–	–
Webster	2	–	2	3	–	3
West Boylston	–	–	–	–	–	–
West Brookfield	–	–	–	2	–	2
Westborough	–	–	–	–	–	–
Westminster	1	–	1	4	–	4
Winchendon	2	–	2	–	–	–
Worcester	93	8	101	7	9	16
Totals	154	12	166	67	15	82

TABLE I. — *Aggregates of Property and Taxes, as Assessed*

CITIES AND TOWNS	Value of Assessed Real Estate			Total Valuation of Assessed Estate	Tax Rate Per $1,000	Taxes on the Property Shown in This Table		
	Buildings, exclusive of Land	Land, exclusive of Buildings	Total Value of Assessed Real Estate			On Personal Estate	On Real Estate	Total Taxes Assessed
WORCESTER-Con.								
Shrewsbury	$200	$50	$250	$1,350	$33.00	$36	$8	$44
Southborough	8,640	3,000	11,640	14,605	35.00	104	407	511
Southbridge	–	–	–	–	–	–	–	–
Spencer	525	–	525	825	40.00	12	21	33
Sterling	1,700	1,845	3,545	3,745	36.00	7	127	134
Sturbridge	–	–	–	–	–	–	–	–
Sutton	–	–	–	–	–	–	–	–
Templeton	1,750	100	1,850	1,850	38.00	–	70	70
Upton	–	–	–	–	–	–	–	–
Uxbridge	–	–	–	–	–	–	–	–
Warren	–	–	–	–	–	–	–	–
Webster	14,425	6,575	21,000	37,400	46.40	761	974	1,735
West Boylston	–	–	–	–	–	–	–	–
West Brookfield	300	1,650	1,950	1,950	32.00	–	62	62
Westborough	–	–	–	–	–	–	–	–
Westminster	150	475	625	2,625	35.20	70	22	92
Winchendon	–	–	–	850	45.00	38	–	38
Worcester	41,400	18,700	60,100	98,250	38.60	1,472	2,320	3,792
Totals	$102,265	$50,617	$152,882	$256,697	–	$4,178	$5,998	$10,176

between the 10th and 20th Days of December, 1938 — Continued.

Number of Persons Assessed—*Cont.*			Total Number of Persons Assessed	Value of Assessed Personal Estate				
On Both Personal and Real Estate								
Individuals	All Others	Total		Stock in Trade	Machinery	Live Stock	All Other Tangible Personal Property	Total Value of Assessed Personal Estate
–	–	–	4	–	–	–	$1,100	$1,100
1	–	1	2	–	–	$2,465	500	2,965
–	–	–	–	–	–	–	–	–
–	–	–	3	–	–	–	300	300
–	–	–	4	–	–	–	200	200
–	–	–	–	–	–	–	–	–
–	–	–	–	–	–	–	–	–
–	–	–	1	–	–	–	–	–
–	–	–	–	–	–	–	–	–
–	–	–	–	–	–	–	–	–
–	–	–	–	–	–	–	–	–
–	–	–	5	$100	$16,300	–	–	16,400
–	–	–	–	–	–	–	–	–
–	–	–	2	–	–	–	–	–
–	–	–	–	–	–	–	–	–
–	–	–	5	2,000	–	–	–	2,000
–	–	–	2	–	–	–	850	850
–	–	–	117	1,100	–	–	37,050	38,150
1	–	1	249	$9,100	$16,600	$4,515	$73,600	$103,815

between the 10th and 20th Days of December, 1938 — Concluded.

Number of Live Stock Assessed							Number of Dwelling Houses Assessed	Number of Acres of Land Assessed
Horses	Neat Cattle: Cows (Milch)	Neat Cattle: Yearlings, Bulls, Heifers, Etc.	Swine	Sheep	Fowl	All Other		
–	–	–	–	–	–	–	1	–
4	34	7	–	–	150	–	1	6
–	–	–	–	–	–	–	–	–
–	–	–	–	–	–	–	2	–
–	–	–	–	–	–	–	1	36
–	–	–	–	–	–	–	–	–
–	–	–	–	–	–	–	–	–
–	–	–	–	–	–	–	1	–
–	–	–	–	–	–	–	–	–
–	–	–	–	–	–	–	–	–
–	–	–	–	–	–	–	–	–
–	–	–	–	–	–	–	3	23
–	–	–	–	–	–	–	–	–
–	–	–	–	–	–	–	2	6
–	–	–	–	–	–	–	–	–
–	–	–	–	–	–	–	1	13
–	–	–	–	–	–	–	–	–
–	–	–	–	–	–	–	8	14
4	39	7	–	–	1,950	–	46	563

TABLE II. — *Aggregates of Property and Taxes, as Assessed Recapitulation.*

COUNTIES.	Number of Persons Assessed					
	On Personal Estate Only			On Real Estate Only		
	Individuals	All Others	Total	Individuals	All Others	Total
Barnstable	34	–	34	246	6	252
Berkshire	18	3	21	15	–	15
Bristol	146	4	150	65	4	69
Dukes County	3	2	5	10	–	10
Essex	52	6	58	160	11	171
Franklin	19	3	22	18	1	19
Hampden	182	23	205	37	6	43
Hampshire	11	7	18	10	2	12
Middlesex	188	45	233	115	6	121
Nantucket	4	–	4	10	–	10
Norfolk	274	8	282	59	14	73
Plymouth	155	4	159	48	3	51
Suffolk	44	66	110	8	7	15
Worcester	154	12	166	67	15	82
State	1,284	183	1,467	868	75	943

TABLE II. — *Aggregates of Property and Taxes, as Assessed Recapitulation* — Concluded.

COUNTIES.	Value of Assessed Real Estate			Total Valuation of Assessed Estate	Taxes on the Property Shown in This Table		
	Buildings, exclusive of Land	Land, exclusive of Buildings	Total Value of Assessed Real Estate		On Personal Estate	On Real Estate	Total Taxes Assessed
Barnstable	$134,195	$85,230	$219,425	$243,550	$693	$6,230	$6,923
Berkshire	19,450	6,035	25,485	78,117	1,826	847	2,673
Bristol	80,270	33,805	114,075	151,740	1,544	3,872	5,416
Dukes County	6,650	3,070	9,720	16,870	193	211	404
Essex	98,475	131,050	229,525	254,209	877	7,469	8,346
Franklin	18,375	11,765	30,140	36,750	216	919	1,135
Hampden	94,090	33,670	127,760	222,142	3,344	3,580	6,924
Hampshire	5,400	10,155	15,555	31,527	519	596	1,115
Middlesex	99,715	81,360	181,075	347,734	5,929	5,476	11,405
Nantucket	7,020	4,170	11,190	13,440	58	291	349
Norfolk	122,470	56,303	178,773	300,978	3,182	5,820	9,002
Plymouth	52,885	22,400	75,285	158,705	2,509	2,388	4,897
Suffolk	36,800	60,400	97,200	2,500,100	99,224	3,884	103,108
Worcester	102,265	50,617	152,882	256,697	4,178	5,998	10,176
State	$878,060	$590,030	$1,468,090	$4,612,559	$124,292	$47,581	$171,873

between the 10th and 20th Days of December, 1938.

Recapitulation.

Number of Persons Assessed—*Cont.*			Total Number of Persons Assessed	Value of Assessed Personal Estate				
On Both Personal and Real Estate								
Individuals	All Others	Total		Stock in Trade	Machinery	Live Stock	All Other Tangible Personal Property	Total Value of Assessed Personal Estate
15	–	15	301	$2,300	–	–	$21,825	$24,125
3	–	3	39	24,795	–	$2,295	25,542	52,632
3	–	3	222	8,550	$770	50	28,295	37,665
–	–	–	15	3,800	3,350	–	–	7,150
23	2	25	254	6,950	900	620	16,214	24,684
7	–	7	48	–	1,200	960	4,450	6,610
152	–	152	400	12,827	20,920	1,455	59,180	94,382
1	–	1	31	9,700	2,400	1,125	2,747	15,972
5	–	5	359	14,103	12,155	275	140,126	166,659
1	–	1	15	1,200	350	–	700	2,250
5	–	5	360	4,785	6,680	850	109,890	122,205
5	1	6	216	9,575	2,250	875	70,720	83,420
13	54	67	192	77,100	2,126,500	–	199,300	2,402,900
1	–	1	249	9,100	16,600	4,515	73,600	103,815
234	57	291	2,701	$184,785	$2,194,075	$13,020	$752,589	$3,144,469

between the 10th and 20th Days of December, 1938 — Concluded.

Recapitulation — Concluded.

Number of Live Stock Assessed							Number of Dwelling Houses Assessed	Number of Acres of Land Assessed
	Neat Cattle							
Horses	Cows (Milch)	Yearlings, Bulls, Heifers, Etc.	Swine	Sheep	Fowl	All Other		
–	–	–	–	–	–	–	45	406
4	34	6	–	–	–	–	12	190
–	1	–	–	–	–	–	31	180
–	–	–	–	–	–	–	2	22
4	2	1	–	–	–	–	34	218
–	19	–	–	–	200	–	10	479
3	26	8	–	–	100	–	18	725
4	15	1	1	–	–	–	5	350
–	2	2	–	–	125	–	36	559
–	–	–	–	–	–	–	3	628
–	8	1	–	–	–	–	31	324
2	2	–	23	–	–	2,700	35	105
–	–	–	–	–	–	–	6	1
4	39	7	–	–	1,950	–	46	563
21	148	26	24	–	2,375	2,700	314	4,750

TABLE III. — *Contains the Combined Figures from Certain of the More Important Columns of Table III of Part I of this Document for 1938 and those of the Corresponding Columns of Table I of this Part, so as to give the Total Assessments of 1938 in One Table.*

CITIES AND TOWNS	Total Value of Assessed Tangible Personal Estate.	Total Value of Assessed Real Estate.	Total Valuation of Assessed Estate	Total Tax on Property shown in This Table.
BARNSTABLE				
Barnstable	$2,493,850	$22,821,660	$25,315,510	$653,139
Bourne	1,090,800	8,327,225	9,418,025	269,355
Brewster	122,986	2,114,930	2,237,916	57,290
Chatham	613,240	5,835,010	6,448,250	141,216
Dennis	435,675	4,618,520	5,054,195	134,441
Eastham	122,840	1,252,190	1,375,030	37,125
Falmouth	1,765,254	20,226,752	21,992,006	571,791
Harwich	456,430	6,312,630	6,769,060	192,241
Mashpee	69,975	886,055	956,030	34,987
Orleans	333,570	3,612,660	3,946,230	94,708
Provincetown	272,600	3,894,100	4,166,700	155,834
Sandwich	287,700	2,341,800	2,629,500	75,729
Truro	93,669	1,537,875	1,631,544	37,851
Wellfleet	157,365	1,915,305	2,072,670	61,143
Yarmouth	504,525	4,891,275	5,395,800	174,823
Totals	$8,820,479	$90,587,987	$99,408,466	$2,691,673
BERKSHIRE				
Adams	$974,550	$8,012,350	$8,986,900	$323,528
Alford	49,620	245,007	294,627	10,605
Becket	113,559	694,708	808,267	32,330
Cheshire	143,860	980,590	1,124,450	44,978
Clarksburg	48,795	498,353	547,148	25,715
Dalton	438,138	4,699,225	5,137,363	164,395
Egremont	162,279	797,638	959,917	19,198
Florida	142,735	1,271,056	1,413,791	39,586
Great Barrington	803,890	7,351,655	8,155,545	281,365
Hancock	96,550	324,055	420,605	12,197
Hinsdale	180,290	783,215	963,505	44,321
Lanesborough	157,838	1,053,690	1,211,528	27,864
Lee	543,870	3,651,110	4,194,980	151,019
Lenox	833,538	5,056,568	5,890,106	176,703
Monterey	133,294	723,847	857,141	17,400
Mount Washington	23,000	194,401	217,401	5,000
New Ashford	9,221	126,759	135,980	3,671
New Marlborough	246,791	1,178,981	1,425,772	41,347
North Adams	2,290,980	18,510,727	20,801,707	790,464
Otis	76,794	530,475	607,269	22,468
Peru	66,954	209,030	275,984	10,487
Pittsfield	4,895,140	53,817,940	58,713,080	2,043,214
Richmond	112,276	611,080	723,356	21,700
Sandisfield	70,448	633,936	704,384	22,187
Savoy	25,170	153,160	178,330	6,419
Sheffield	264,030	1,261,765	1,525,795	51,876
Stockbridge	641,805	3,614,995	4,256,800	118,339
Tyringham	61,317	370,881	432,198	13,830
Washington	24,620	178,456	203,076	6,701
West Stockbridge	167,105	978,010	1,145,115	44,659
Williamstown	790,055	5,853,725	6,643,780	182,705
Windsor	118,320	344,620	462,940	13,888
Totals	$14,706,832	$124,712,008	$139,418,840	$4,770,159
BRISTOL				
Acushnet	$207,639	$2,402,105	$2,609,744	$93,950
Attleboro	2,183,520	21,909,375	24,092,895	811,930
Berkley	81,215	778,540	859,755	34,390
Dartmouth	1,099,175	10,551,700	11,650,875	361,176
Dighton	303,535	2,750,921	3,054,456	90,107
Easton	498,750	4,388,145	4,886,895	167,620
Fairhaven	1,070,150	10,054,280	11,124,430	394,925
Fall River	9,341,950	83,342,850	92,684,800	3,790,854
Freetown	155,585	1,247,675	1,403,260	50,516
Mansfield	405,000	6,559,925	6,964,925	231,234
New Bedford	12,474,725	91,602,300	104,077,025	4,745,911
North Attleborough	937,770	8,844,320	9,782,090	288,571
Norton	170,525	1,922,525	2,093,050	72,000
Raynham	185,615	1,554,110	1,739,725	61,586
Rehoboth	524,205	1,944,102	2,468,307	74,048
Seekonk	581,915	4,658,420	5,240,335	141,490
Somerset	5,448,485	7,473,755	12,922,240	290,750
Swansea	771,312	3,766,833	4,538,145	120,259
Taunton	1,643,210	30,065,160	31,708,370	1,445,900
Westport	490,125	5,164,325	5,654,450	185,465
Totals	$38,574,406	$300,981,366	$339,555,772	$13,452,682

TABLE III. — Continued.

CITIES AND TOWNS	Total Value of Assessed Tangible Personal Estate.	Total Value of Assessed Real Estate.	Total Valuation of Assessed Estate	Total Tax on Property shown in This Table.
DUKES COUNTY				
Chilmark	$42,876	$654,970	$697,846	$14,236
Edgartown	480,160	3,650,285	4,130,445	90,869
Gay Head	2,525	154,055	156,580	4,384
Gosnold	141,820	1,144,661	1,286,481	17,367
Oak Bluffs	631,730	4,197,330	4,829,060	147,769
Tisbury	612,550	4,785,060	5,397,610	116,047
West Tisbury	72,107	733,517	805,624	12,889
Totals	$1,983,768	$15,319,878	$17,303,646	$403,561
ESSEX				
Amesbury	$1,015,170	$7,564,950	$8,580,120	$331,191
Andover	1,913,722	13,557,571	15,471,293	448,672
Beverly	3,619,850	37,450,100	41,069,950	1,379,949
Boxford	151,604	1,026,008	1,177,612	35,328
Danvers	552,150	11,163,525	11,715,675	482,685
Essex	147,227	1,528,630	1,675,857	65,358
Georgetown	154,202	1,532,965	1,687,167	60,738
Gloucester	3,355,900	34,791,785	38,147,685	1,281,761
Groveland	131,705	1,408,885	1,540,590	60,084
Hamilton	548,873	4,946,010	5,494,883	139,019
Haverhill	5,443,400	45,795,150	51,238,550	2,172,514
Ipswich	541,355	6,274,755	6,816,110	305,361
Lawrence	7,093,575	81,734,050	88,827,625	3,517,573
Lynn	10,438,060	121,569,605	132,007,665	4,725,874
Lynnfield	277,122	3,782,775	4,059,897	94,189
Manchester	1,229,723	9,571,620	10,801,343	270,033
Marblehead	1,126,770	19,792,700	20,919,470	606,664
Merrimac	99,990	1,623,280	1,723,270	87,886
Methuen	1,362,695	16,369,790	17,732,485	741,224
Middleton	70,861	1,918,021	1,988,882	68,020
Nahant	323,500	5,415,700	5,739,200	210,054
Newbury	254,624	1,872,070	2,126,694	63,800
Newburyport	1,434,615	10,929,210	12,363,825	544,008
North Andover	520,319	6,763,315	7,283,634	281,147
Peabody	756,600	19,998,900	20,755,500	963,055
Rockport	440,850	5,228,100	5,668,950	170,068
Rowley	114,718	1,310,595	1,425,313	47,890
Salem	6,216,870	48,536,560	54,753,430	1,861,616
Salisbury	424,127	2,453,870	2,877,997	141,021
Saugus	1,378,170	14,943,279	16,321,449	750,786
Swampscott	1,221,781	22,200,640	23,422,421	585,563
Topsfield	329,435	2,630,420	2,959,855	73,996
Wenham	406,165	3,483,535	3,889,700	70,014
West Newbury	111,955	1,133,610	1,245,565	52,313
Totals	$53,207,683	$570,301,979	$623,509,662	$22,689,454
FRANKLIN				
Ashfield	$252,349	$828,610	$1,080,959	$27,564
Bernardston	147,483	698,381	845,864	23,515
Buckland	536,300	2,072,660	2,608,960	57,396
Charlemont	123,917	859,360	983,277	35,397
Colrain	356,080	784,415	1,140,495	46,303
Conway	200,080	700,435	900,515	27,015
Deerfield	614,465	3,498,990	4,113,455	102,836
Erving	73,870	1,514,395	1,588,265	42,883
Gill	91,989	741,270	833,259	27,496
Greenfield	2,409,700	21,879,525	24,289,225	699,529
Hawley	34,678	198,022	232,700	6,980
Heath	139,958	245,130	385,088	14,248
Leverett	167,200	278,270	445,470	16,928
Leyden	74,360	202,810	277,170	9,701
Monroe	23,330	679,670	703,000	9,842
Montague	1,795,450	7,753,375	9,548,825	309,381
New Salem	107,256	309,690	416,946	17,845
Northfield	211,199	1,672,043	1,883,242	60,263
Orange	266,825	4,442,560	4,709,385	188,375
Rowe	227,742	431,820	659,562	17,808
Shelburne	524,605	2,145,390	2,669,995	61,409
Shutesbury	48,298	323,841	372,139	10,419
Sunderland	115,730	948,730	1,064,460	31,933
Warwick	83,470	290,495	373,965	14,209
Wendell	351,332	547,170	898,502	26,955
Whately	148,499	942,219	1,090,718	29,885
Totals	$9,126,165	$54,989,276	$64,115,441	$1,916,115

TABLE III. — Continued.

CITIES AND TOWNS	Total Value of Assessed Tangible Personal Estate.	Total Value of Assessed Real Estate.	Total Valuation of Assessed Estate	Total Tax on Property shown in This Table.
HAMPDEN				
Agawam	$1,217,950	$8,110,925	$9,328,875	$307,852
Blandford	72,973	732,343	805,316	20,132
Brimfield	180,890	794,470	975,360	32,676
Chester	131,800	1,050,810	1,182,610	49,079
Chicopee	2,822,030	36,182,680	39,004,710	1,645,998
East Longmeadow	255,140	3,635,740	3,890,880	132,289
Granville	1,210,117	652,806	1,862,923	50,298
Hampden	66,935	651,675	718,610	26,587
Holland	19,489	235,287	254,776	7,643
Holyoke	3,360,160	71,007,150	74,367,310	2,350,006
Longmeadow	605,498	11,750,160	12,355,658	321,246
Ludlow	583,333	5,601,945	6,185,278	284,522
Monson	229,758	2,487,205	2,716,963	134,218
Montgomery	61,375	178,932	240,307	9,131
Palmer	1,039,625	6,041,592	7,081,217	254,923
Russell	91,994	2,250,945	2,342,939	37,486
Southwick	195,544	1,705,803	1,901,347	68,447
Springfield	20,164,430	250,166,800	270,331,230	9,569,707
Tolland	65,738	343,593	409,331	9,823
Wales	32,448	312,706	345,154	10,872
West Springfield	1,822,327	21,261,758	23,084,085	807,944
Westfield	1,108,070	17,941,280	19,049,350	761,973
Wilbraham	327,588	2,744,836	3,072,424	79,882
Totals	$35,665,212	$445,841,441	$481,506,653	$16,972,734
HAMPSHIRE				
Amherst	$1,185,987	$8,341,825	$9,527,812	$293,455
Belchertown	225,820	1,237,425	1,463,245	70,234
Chesterfield	140,305	409,155	549,460	17,582
Cummington	96,220	403,030	499,250	17,473
Easthampton	724,005	8,391,277	9,115,282	337,265
Enfield	214,090	349,010	563,100	9,685
Goshen	48,730	298,050	346,780	10,750
Granby	198,065	768,065	966,130	22,221
Greenwich	12,847	135,715	148,562	3,090
Hadley	257,698	2,630,550	2,888,248	76,248
Hatfield	215,105	2,380,910	2,596,015	67,496
Huntington	167,540	864,575	1,032,115	41,284
Middlefield	61,471	259,432	320,903	11,231
Northampton	2,351,580	22,926,870	25,278,450	783,631
Pelham	99,415	589,478	688,893	17,222
Plainfield	76,428	256,900	333,328	13,666
Prescott	5,512	12,135	17,647	330
South Hadley	448,675	7,421,030	7,869,705	251,830
Southampton	145,555	801,740	947,295	28,418
Ware	571,090	4,802,170	5,373,260	225,676
Westhampton	110,365	299,575	409,940	13,937
Williamsburg	174,007	1,094,945	1,268,952	52,026
Worthington	170,702	435,910	606,612	23,415
Totals	$7,701,212	$65,109,772	$72,810,984	$2,388,165
MIDDLESEX				
Acton	$421,360	$3,177,455	$3,598,815	$104,365
Arlington	2,777,650	55,189,300	57,966,950	2,040,436
Ashby	86,880	941,535	1,028,415	31,675
Ashland	173,466	2,628,315	2,801,781	96,940
Ayer	597,650	2,986,650	3,584,300	113,263
Bedford	275,688	2,595,754	2,871,442	106,243
Belmont	1,203,095	50,465,655	51,668,750	1,477,725
Billerica	899,601	7,403,858	8,303,459	325,495
Boxborough	28,207	367,660	395,867	8,550
Burlington	211,535	2,131,117	2,342,652	91,831
Cambridge	11,304,100	161,708,700	173,012,800	7,093,524
Carlisle	159,105	934,118	1,093,223	23,394
Chelmsford	618,715	6,160,795	6,779,510	203,385
Concord	1,195,735	8,801,718	9,997,453	359,908
Dracut	446,120	3,490,010	3,936,130	196,020
Dunstable	106,922	362,475	469,397	16,193
Everett	9,067,850	62,051,225	71,119,075	2,716,748
Framingham	3,175,157	29,926,705	33,101,862	1,065,880
Groton	455,113	3,178,437	3,633,550	112,639
Holliston	416,614	3,223,605	3,640,219	116,486
Hopkinton	370,027	2,434,867	2,804,894	112,195
Hudson	321,291	5,753,360	6,074,651	311,021
Lexington	1,512,545	20,383,091	21,895,636	744,451
Lincoln	375,853	2,927,775	3,303,628	84,242
Littleton	376,330	2,530,865	2,907,195	58,869
Lowell	7,408,800	89,708,750	97,117,550	4,739,336

TABLE III. — Continued.

CITIES AND TOWNS	Total Value of Assessed Tangible Personal Estate.	Total Value of Assessed Real Estate.	Total Valuation of Assessed Estate	Total Tax on Property shown in This Table.
MIDDLESEX—Con.				
Malden	$5,608,825	$63,304,650	$68,913,475	$2,687,625
Marlborough	1,414,760	14,008,713	15,423,473	598,430
Maynard	325,421	4,945,983	5,271,404	189,770
Medford	3,176,850	75,952,400	79,129,250	3,054,389
Melrose	2,807,500	35,708,400	38,515,900	1,324,946
Natick	1,632,650	17,363,900	18,996,550	634,495
Newton	15,669,700	152,716,200	168,385,900	5,085,254
North Reading	190,590	2,361,395	2,551,985	96,975
Pepperell	286,120	2,321,490	2,607,610	74,317
Reading	694,754	16,096,440	16,791,194	545,717
Sherborn	326,400	1,730,175	2,056,575	53,470
Shirley	201,718	1,496,530	1,698,248	54,343
Somerville	6,372,100	108,182,700	114,554,800	5,028,955
Stoneham	845,575	13,645,275	14,490,850	533,262
Stow	148,354	1,268,125	1,416,479	39,661
Sudbury	381,070	2,141,320	2,522,390	78,193
Tewksbury	1,777,211	2,869,460	4,646,671	148,693
Townsend	176,848	1,967,285	2,144,133	72,041
Tyngsborough	153,740	1,079,914	1,233,654	54,280
Wakefield	940,890	19,817,145	20,758,035	776,350
Waltham	3,838,450	47,563,150	51,401,600	1,901,859
Watertown	3,696,010	47,831,010	51,527,020	1,751,918
Wayland	462,681	5,072,186	5,534,867	180,436
Westford	429,835	3,220,725	3,650,560	125,943
Weston	1,006,957	9,659,525	10,666,482	245,329
Wilmington	292,765	4,008,985	4,301,750	187,555
Winchester	1,687,125	30,678,425	32,365,550	880,342
Woburn	3,032,520	17,221,950	20,254,470	802,076
Totals	$101,562,828	$1,235,697,251	$1,337,260,079	$49,557,438
NANTUCKET				
Nantucket	$1,187,490	$11,006,900	$12,194,390	$317,053
NORFOLK				
Avon	$196,675	$1,574,525	$1,771,200	$67,304
Bellingham	178,900	2,077,880	2,256,780	87,111
Braintree	865,100	24,646,450	25,511,550	949,028
Brookline	14,155,100	147,480,000	161,635,100	3,798,424
Canton	847,780	7,092,080	7,939,860	285,834
Cohasset	740,145	9,527,710	10,267,855	285,446
Dedham	2,702,400	22,068,800	24,771,200	857,082
Dover	478,512	3,530,990	4,009,502	76,982
Foxborough	459,232	5,265,919	5,725,151	206,105
Franklin	878,717	7,334,835	8,213,552	222,586
Holbrook	294,630	2,757,808	3,052,438	119,044
Medfield	217,616	2,540,222	2,757,838	98,179
Medway	502,015	2,603,890	3,105,905	106,842
Millis	214,315	2,556,025	2,770,340	83,941
Milton	3,497,330	36,513,900	40,011,230	1,088,305
Needham	1,340,160	22,795,975	24,136,135	680,638
Norfolk	253,122	1,205,485	1,458,607	44,341
Norwood	1,001,100	21,725,430	22,726,530	740,884
Plainville	221,118	1,228,010	1,449,128	36,228
Quincy	9,096,700	113,364,150	122,460,850	4,016,715
Randolph	686,300	6,760,400	7,446,700	260,633
Sharon	585,130	5,439,510	6,024,640	197,005
Stoughton	723,635	7,520,698	8,244,333	247,329
Walpole	1,677,299	10,589,996	12,267,295	338,577
Wellesley	2,509,475	41,072,240	43,581,715	1,002,386
Westwood	862,723	4,903,762	5,766,485	141,281
Weymouth	10,320,473	36,824,728	47,145,201	1,202,212
Wrentham	368,870	3,243,765	3,612,635	98,262
Totals	$55,874,572	$554,245,183	$610,119,755	$17,338,704
PLYMOUTH				
Abington	$521,374	$4,895,003	$5,416,377	$230,739
Bridgewater	515,189	4,526,150	5,041,339	230,388
Brockton	7,987,450	65,823,525	73,810,975	2,922,914
Carver	225,690	2,653,160	2,878,850	64,199
Duxbury	301,462	6,988,134	7,289,596	164,017
East Bridgewater	1,003,137	3,348,649	4,351,786	156,664
Halifax	119,817	1,328,545	1,448,362	44,901
Hanover	323,480	3,027,785	3,351,265	137,402
Hanson	225,280	2,490,611	2,715,891	126,561
Hingham	1,216,305	14,430,720	15,647,025	379,445
Hull	1,338,170	16,300,785	17,638,955	546,807
Kingston	159,330	4,294,860	4,454,190	106,899
Lakeville	91,509	1,331,597	1,423,106	40,984

TABLE III. — Continued.

CITIES AND TOWNS	Total Value of Assessed Tangible Personal Estate.	Total Value of Assessed Real Estate.	Total Valuation of Assessed Estate	Total Tax on Property shown in This Table.
PLYMOUTH—Con.				
Marion	$746,505	$4,768,592	$5,515,097	$122,435
Marshfield	261,800	7,448,825	7,710,625	223,608
Mattapoisett	424,282	3,165,550	3,589,832	91,540
Middleborough	567,090	7,313,075	7,880,165	278,957
Norwell	196,453	1,894,040	2,090,493	81,528
Pembroke	260,980	2,440,880	2,701,860	89,160
Plymouth	1,592,900	19,890,275	21,483,175	661,681
Plympton	52,160	666,030	718,190	24,418
Rochester	103,944	1,044,848	1,148,792	32,166
Rockland	667,847	7,227,825	7,895,672	306,351
Scituate	998,276	11,896,615	12,894,891	412,636
Wareham	1,304,630	12,010,370	13,315,000	354,182
West Bridgewater	370,738	2,778,044	3,148,782	98,873
Whitman	610,565	7,039,360	7,649,925	296,817
Totals	$22,186,363	$221,023,853	$243,210,216	$8,226,272
SUFFOLK				
Boston	$115,219,400	$1,437,677,600	$1,552,897,000	$64,134,645
Chelsea	3,483,400	42,548,500	46,031,900	2,126,673
Revere	2,513,600	38,538,450	41,052,050	1,929,446
Winthrop	864,200	23,881,750	24,745,950	682,987
Totals	$122,080,600	$1,542,646,300	$1,664,726,900	$68,873,751
WORCESTER				
Ashburnham	$123,850	$1,480,480	$1,604,330	$68,665
Athol	628,080	8,774,645	9,402,725	374,232
Auburn	485,950	5,629,875	6,115,825	195,706
Barre	334,216	2,007,515	2,341,731	79,618
Berlin	187,910	894,480	1,082,390	37,450
Blackstone	157,459	2,156,435	2,313,894	108,752
Bolton	108,052	995,315	1,103,367	36,411
Boylston	95,711	863,281	958,992	47,949
Brookfield	181,240	973,325	1,154,565	43,642
Charlton	254,830	1,550,030	1,804,860	70,389
Clinton	534,750	10,181,882	10,716,632	435,098
Dana	47,236	256,848	304,084	9,761
Douglas	149,194	1,420,361	1,569,555	58,072
Dudley	240,650	2,265,905	2,506,555	119,062
East Brookfield	159,060	861,640	1,020,700	32,254
Fitchburg	7,867,725	40,365,225	48,232,950	2,122,249
Gardner	1,362,212	19,521,886	20,884,098	668,290
Grafton	600,140	3,367,855	3,967,995	202,764
Hardwick	179,838	1,641,415	1,821,253	80,135
Harvard	245,335	1,908,378	2,153,713	50,396
Holden	165,569	3,080,383	3,245,952	113,607
Hopedale	322,707	2,586,945	2,909,652	79,142
Hubbardston	106,545	667,435	773,980	32,895
Lancaster	251,169	2,534,630	2,785,799	103,074
Leicester	328,975	2,826,625	3,155,600	159,041
Leominster	1,853,635	19,680,305	21,533,940	925,963
Lunenburg	200,234	2,104,735	2,304,969	80,213
Mendon	130,870	1,209,490	1,340,360	38,870
Milford	1,599,695	12,826,550	14,426,245	637,640
Millbury	1,150,882	3,899,971	5,050,853	227,288
Millville	58,109	938,654	996,763	39,870
New Braintree	162,220	420,385	582,605	15,380
North Brookfield	336,312	1,960,670	2,296,982	80,394
Northborough	300,910	1,779,390	2,080,300	76,138
Northbridge	516,304	6,115,319	6,631,623	252,001
Oakham	150,180	304,250	454,430	12,724
Oxford	250,580	2,543,286	2,793,866	129,635
Paxton	75,393	907 774	983,167	38,343
Petersham	237,033	1,233 511	1,470,544	30,147
Phillipston	44,030	341,185	385,215	15,408
Princeton	143,760	1,077,900	1,221,660	41,292
Royalston	204,113	629,570	833,683	30,845
Rutland	225,720	1,122,571	1,348,291	34,920
Shrewsbury	782,473	7,755,360	8,537,833	281,748
Southborough	557,965	2,463,735	3,021,700	105,759
Southbridge	2,016,565	10,149,300	12,165,865	430,672
Spencer	755,939	3,852,830	4,608,769	184,350
Sterling	283,245	1,626,010	1,909,255	68,732
Sturbridge	121,960	1,258,100	1,380,060	55,202
Sutton	264,869	1,483,473	1,748,342	74,479
Templeton	163,906	2,504,446	2,668,352	101,397
Upton	199,806	1,085,215	1,285,021	48,316
Uxbridge	1,241,205	5,563,835	6,805,040	215,038
Warren	377,310	1,639,630	2,016,940	96,813

TABLE III. — Concluded.

CITIES AND TOWNS	Total Value of Assessed Tangible Personal Estate.	Total Value of Assessed Real Estate.	Total Valuation of Assessed Estate	Total Tax on Property shown in This Table.
WORCESTER—Con.				
Webster	$852,542	$9,062,420	$9,914,962	$460,053
West Boylston	268,380	1,996,025	2,264,405	72,913
West Brookfield	213,189	1,158,728	1,371,917	43,900
Westborough	822,948	3,852,683	4,675,631	149,620
Westminster	257,760	1,334,330	1,592,090	56,041
Winchendon	396,125	4,469,835	4,865,960	218,967
Worcester	17,791,650	253,590,200	271,381,850	10,475,338
Totals	$50,126,220	$492,754,465	$542,880,685	$21,175,063

TABLE IV. — *Recapitulation of Table III, showing Grand Totals for the Commonwealth for 1938.*

COUNTIES	Total Value of Assessed Tangible Personal Estate.	Total Value of Assessed Real Estate.	Total Valuation of Assessed Estate	Total Tax on Property shown in This Table.
Barnstable	$8,820,479	$90,587,987	$99,408,466	$2,691,673
Berkshire	14,706,832	124,712,008	139,418,840	4,770,159
Bristol	38,574,406	300,981,366	339,555,772	13,452,682
Dukes County	1,983,768	15,319,878	17,303,646	403,561
Essex	53,207,683	570,301,979	623,509,662	22,689,454
Franklin	9,126,165	54,989,276	64,115,441	1,916,115
Hampden	35,665,212	445,841,441	481,506,653	16,972,734
Hampshire	7,701,212	65,109,772	72,810,984	2,388,165
Middlesex	101,562,828	1,235,697,251	1,337,260,079	49,557,438
Nantucket	1,187,490	11,006,900	12,194,390	317,053
Norfolk	55,874,572	554,245,183	610,119,755	17,338,704
Plymouth	22,186,363	221,023,853	243,210,216	8,226,272
Suffolk	122,080,600	1,542,646,300	1,664,726,900	68,873,751
Worcester	50,126,220	492,754,465	542,880,685	21,175,063
State	$522,803,830	$5,725,217,659	$6,248,021,489	$230,772,824

Public Document Part I No. 19

The Commonwealth of Massachusetts

AGGREGATES

OF

POLLS, PROPERTY AND TAXES

AS

ASSESSED JANUARY 1, 1939

ISSUED BY

HENRY F. LONG

Commissioner of Corporations and Taxation

PUBLICATION OF THIS DOCUMENT APPROVED BY THE COMMISSION ON ADMINISTRATION AND FINANCE

550. 4-'40. D-1193.

The Commonwealth of Massachusetts

Department of Corporations and Taxation,
Division of Local Taxation, Boston, December 1, 1939.

To the Honorable Senate and the House of Representatives:

The seventy-ninth Annual Abstract of Polls, Property and Taxes, as assessed January 1, 1939, is herewith submitted, in accordance with the provisions of paragraph 2, section 29, chapter 58 of the General Laws.

The results of a comparison of the returns of 1939 with those of 1938, are shown in the "Comparative Statement," Table I, and in the "Increase or Decrease," Table II.

Aggregates as assessed January 1, 1939, by counties, cities and towns, Table III.

Aggregates as assessed January 1, 1939, by state and counties, Table IV.

In Table V, I have compiled and printed, for a period of thirty years, the information shown in the total of Table IV of this document.

Respectfully submitted,

HENRY F. LONG,
Commissioner of Corporations and Taxation.

Table I.—Comparative Statement.

Showing Increase or Decrease in 1939 as compared with 1938, also where Figures are unchanged and where no Figures are given in either year.

Arranged in the same order as the items in the Table of Aggregates.

There were 39 cities and 312 towns in Massachusetts January 1, 1939.

Number of Persons Assessed

On Personal Estate Only

Individuals:			
Increase	–	19 cities.	159 towns.
Decrease	2,298	20 "	137 "
Unchanged	–	– "	16 "
All Others:			
Increase	1,551	21 cities.	139 towns.
Decrease	–	18 "	104 "
Unchanged	–	– "	64 "
No figures	–	– "	5 "
Total:			
Increase	–	21 cities.	158 towns.
Decrease	747	18 "	133 "
Unchanged	–	– "	21 "

On Real Estate Only

Individuals:			
Increase	–	18 cities.	177 towns.
Decrease	10,530	20 "	127 "
Unchanged	–	1 "	8 "
All Others:			
Increase	17,080	32 cities.	166 towns.
Decrease	–	7 "	111 "
Unchanged	–	– "	27 "
No figures	–	– "	8 "
Total:			
Increase	6,550	26 cities.	196 towns.
Decrease	–	13 "	111 "
Unchanged	–	– "	5 "

Individuals:	*On Both Personal and Real Estate*		
Increase	–	19 cities.	167 towns.
Decrease	7,194	19 "	127 "
Unchanged	–	1 "	18 "
All Others:			
Increase	–	20 cities.	124 towns.
Decrease	7,353	17 "	112 "
Unchanged	–	2 "	45 "
No figures	–	– "	31 "
Total:			
Increase	–	18 cities.	174 towns.
Decrease	14,547	21 "	122 "
Unchanged	–	– "	16 "
	Total Number of Persons Assessed		
Increase	–	19 cities.	194 towns.
Decrease	8,744	20 "	112 "
Unchanged	–	– "	6 "
Total:	Number of Male Polls Assessed		
Increase	112,835	39 cities.	293 towns.
Decrease	–	– "	16 "
Unchanged	–	– "	3 "

Rate of tax on male polls:

In the year nineteen hundred and thirty-nine and annually thereafter, a poll tax of two dollars shall be assessed on every male inhabitant of the commonwealth above the age of twenty, whether a citizen of the United States or an alien. (General Laws, Chapter 59, Section 1.)

Value of Assessed Personal Estate.

Stock in Trade:			
Increase	$4,763,231	16 cities.	139 towns.
Decrease	–	23 "	156 "
Unchanged	–	– "	7 "
No figures	–	– "	10 "
Machinery:			
Increase	$3,160,951	20 cities.	153 towns.
Decrease	–	19 "	143 "
Unchanged	–	– "	7 "
No figures	–	– "	9 "
Live Stock:			
Increase	$464,886	25 cities.	212 towns.
Decrease	–	14 "	98 "
Unchanged	–	– "	1 "
No figures	–	– "	1 "
All Other Tangible Personal Property:			
Increase	–	18 cities.	165 towns.
Decrease	$432,976	21 "	141 "
Unchanged	–	– "	2 "
No figures	–	– "	4 "
Total Value of Assessed Personal Estate:			
Increase	$7,956,092	15 cities.	186 towns.
Decrease	–	24 "	126 "

Value of Assessed Real Estate

Buildings Exclusive of Land:			
Increase	–	11 cities.	175 towns.
Decrease	$29,321,880	28 "	137 "
Land Exclusive of Buildings:			
Increase	–	9 cities.	116 towns.
Decrease	$28,154,623	30 "	195 "
Unchanged	–	– "	1 "
Total Value of Assessed Real Estate:			
Increase	–	10 cities.	154 towns.
Decrease	$57,476,503	29 "	157 "
Unchanged:	–	– "	1 "

Total Valuation of Assessed Estate.

Total Valuation:			
Increase	–	9 cities.	173 towns.
Decrease	$49,520,411	30 "	139 "

Rate of Tax Per $1,000

Rate:			
Increase	–	11 cities.	159 towns.
Decrease	–	26 "	118 "
Unchanged	–	2 "	35 "

Highest rate, $51.00 in Dudley, Hinsdale, Ludlow, Merrimac and Upton; lowest rate, $15.40 in Monterey. Rates from $15.40 to $19.50 in 9 towns; $20.00 to $24.60 in 27 towns; $25.00 to $29.90 in 68 towns; $30.00 to $34.80 in 8 cities and 71 towns; $35.00 to $39.90 in 16 cities and 70 towns; $40.00 to $44.60 in 11 cities and 35 towns; $45.00 to $49.90 in 4 cities and 23 towns, and $50.00 to $51.00 in 9 towns.

The total valuation of taxable real estate and tangible personal property assessed in Massachusetts January 1, 1939 was $6,193,889,359. The total amount of taxes raised on property January 1, 1939 was $227,810,623. To raise this amount of taxes on the property assessed at a uniform rate throughout the State would have required a tax rate of $36.78 on $1,000 valuation. The average of the rates of the 351 municipalities for the year 1939 is $34.10.

The Average Tax Rates for the Years 1919–1938 Are Shown Below:

Year	*Tax Rate Method*	*Valuation Method*
1919	$20.68	$23.32
1920	24.40	25.65
1921	25.41	26.64
1922	27.10	27.49
1923	26.88	27.07
1924	27.13	27.71
1925	28.24	28.53
1926	29.34	30.34
1927	28.55	29.51
1928	28.06	29.07
1929	28.19	28.80
1930	28.26	29.86
1931	29.80	31.09
1932	30.46	33.71
1933	30.02	31.61
1934	31.64	33.87
1935	33.38	34.68
1936	33.52	35.33
1937	33.38	35.45
1938	33.49	36.94

Tax for State, County, City or Town Purposes.

On Personal Estate:			
Increase	$319,954	11 cities.	193 towns.
Decrease	–	28 "	119 "

On Real Estate:			
Increase	–	11 cities.	180 towns.
Decrease	$3,110,303	28 "	132 "
On Polls:			
Increase	$225,670	39 cities.	295 towns.
Decrease	–	– "	14 "
Unchanged	–	– "	3 "
Total:			
Increase	–	12 cities.	185 towns.
Decrease	$2,564,679	27 "	127 "

NUMBER OF LIVE STOCK ASSESSED

Horses:			
Increase	–	14 cities.	91 towns.
Decrease	1,617	22 "	200 "
Unchanged	–	3 "	20 "
No figures	–	– "	1 "
NEAT CATTLE:			
Cows (Milch):			
Increase	4,375	15 cities.	186 towns.
Decrease	–	20 "	118 "
Unchanged	–	2 "	5 "
No figures	–	2 "	3 "
Yearlings, etc.			
Increase	–	10 cities	127 towns.
Decrease	1,101	11 "	159 "
Unchanged	–	1 "	11 "
No figures	–	17 "	15 "
Swine:			
Increase	–	16 cities.	136 towns.
Decrease	4,974	9 "	139 "
Unchanged	–	3 "	12 "
No figures	–	11 "	25 "
Sheep:			
Increase	–	8 cities.	94 towns.
Decrease	218	3 "	98 "
Unchanged	–	2 "	21 "
No figures	–	26 "	99 "
Fowl:			
Increase	330,843	25 cities.	217 towns.
Decrease	–	4 "	85 "
Unchanged	–	– "	3 "
No figures	–	10 "	7 "
All Others:			
Increase	6,045	18 cities.	134 towns.
Decrease	–	4 "	91 "
Unchanged	–	– "	12 "
No figures	–	17 "	75 "
Dwelling Houses:			
Increase	–	24 cities.	219 towns.
Decrease	11,173	15 "	78 "
Unchanged	–	– "	15 "
Acres of Land:			
Increase	8,967	4 cities.	90 towns.
Decrease	–	9 "	119 "
Unchanged	–	26 "	103 "

Table II—1939. Increase or Decrease

Counties	Number of Persons Assessed					
	On Personal Estate Only			On Real Estate Only		
	Individuals	All Others	Total	Individuals	All Others	Total
Barnstable	*d* 685	21	*d* 664	*d* 865	*d* 136	*d* 1,001
Berkshire	1,123	*d* 2	1,121	626	77	703
Bristol	*d* 864	*d* 18	*d* 882	*d* 2,393	5,961	3,568
Dukes County	*d* 33	*d* 5	*d* 38	*d* 21	34	13
Essex	226	243	469	*d* 1,161	2,229	1,068
Franklin	218	85	303	62	281	343
Hampden	*d* 218	77	*d* 141	454	160	614
Hampshire	103	*d* 15	88	*d* 59	404	345
Middlesex	*d* 4,742	65	*d* 4,677	*d* 2,994	2,099	*d* 895
Nantucket	666	103	769	759	10	769
Norfolk	*d* 361	4	*d* 357	379	490	869
Plymouth	*d* 526	18	*d* 508	1,074	*d* 470	604
Suffolk	2,289	845	3,134	*d* 4,809	3,150	*d* 1,659
Worcester	506	130	636	*d* 1,582	2,791	1,209
State	*d* 2,298	1,551	*d* 747	*d* 10,530	17,080	6,550

1939—Increase or Decrease

Counties	Value of Assessed Personal Estate				
	Stock in Trade	Machinery	Live Stock	All Other Tangible Personal Property	Total Value of Assessed Personal Estate
Barnstable	5,123	*d* 5,453	11,325	256,049	267,044
Berkshire	*d* 57,208	361,085	17,666	*d* 106,427	215,116
Bristol	*d* 239,463	919,149	34,688	*d* 788,104	*d* 73,730
Dukes County	*d* 11,340	35,350	2,175	*d* 6,515	19,670
Essex	*d* 608,249	*d* 57,485	77,033	467,630	*d* 121,071
Franklin	*d* 45,053	189,212	14,584	76,213	234,956
Hampden	*d* 107,085	142,677	43,613	*d* 79,193	12
Hampshire	*d* 11,953	*d* 136,653	30,570	36,786	*d* 81,250
Middlesex	30,807	*d* 1,408,126	32,692	732,162	*d* 612,465
Nantucket	33,190	*d* 45,550	22,410	*d* 7,550	2,500
Norfolk	289,447	*d* 77,204	36,599	*d* 1,342,103	*d* 1,093,261
Plymouth	*d* 29,263	*d* 51,066	50,555	*d* 218,248	*d* 248,022
Suffolk	6,531,825	3,291,550	8,400	9,175	9,840,950
Worcester	*d* 1,017,547	3,465	82,576	537,149	*d* 394,357
State	4,763,231	3,160,951	464,886	*d* 432,976	7,956,092

1938—Increase or Decrease

State	*d* 9,226,808	*d* 5,179,757	*d* 178,365	9,204,790	*d* 5,380,132

d Decrease.
o No figures returned.
s Same figures as in former year.
All others increase.

AS COMPARED WITH 1938.

Number of Persons Assessed—*Cont.* On Both Personal and Real Estate			Total Number of Persons Assessed	Number of Male Polls Assessed
Individuals	All Others	Total		
349	*d* 6	343	*d* 1,322	1,506
90	33	123	1,947	4,701
d 3,561	*d* 487	*d* 4,048	*d* 1,362	9,621
d 129	18	*d* 111	*d* 136	97
601	44	645	2,182	13,858
1,361	82	1,443	2,089	1,737
d 661	*d* 1	*d* 662	*d* 189	8,104
d 1,351	*d* 53	*d* 1,404	*d* 971	1,752
d 693	*d* 7,395	*d* 8,088	*d* 13,660	23,821
d 111	*d* 28	*d* 139	1,399	23
1,689	*d* 2	1,687	2,199	9,902
d 669	197	*d* 472	*d* 376	6,310
73	107	180	1,655	14,710
d 4,182	138	*d* 4,044	*d* 2,199	16,693
d 7,194	*d* 7,353	*d* 14,547	*d* 8,744	112,835

1938—INCREASE OR DECREASE AS COMPARED WITH 1937—Continued.

–	–	–	*d* 6,184	8,966

AS COMPARED WITH 1938.

Value of Assessed Real Estate			Total Valuation of Assessed Estate
Buildings, exclusive of Land	Land, exclusive of Buildings	Total Value of Assessed Real Estate	
204,356	$1,026,384	$1,230,740	$1,497,784
580,480	*d* 99,265	481,215	696,331
d 3,441,998	*d* 616,186	*d* 4,058,184	*d* 4,131,914
d 48,883	40,585	*d* 8,298	11,372
759,640	*d* 2,646,361	*d* 1,886,721	*d* 2,007,792
d 501,875	*d* 85,824	*d* 587,699	*d* 352,743
d 1,185,999	*d* 5,866,922	*d* 7,052,921	*d* 7,052,909
d 1,207,479	254,806	*d* 952,673	*d* 1,033,923
d 1,877,963	*d* 1,195,516	*d* 3,073,479	*d* 3,685,944
140,870	51,270	192,140	194,640
498,078	*d* 1,169,455	*d* 671,377	*d* 1,764,638
d 83,940	*d* 1,360,858	*d* 1,444,798	*d* 1,692,820
d 21,932,650	*d* 13,976,000	*d* 35,908,650	*d* 26,067,700
d 1,224,517	*d* 2,511,281	*d* 3,735,798	*d* 4,130,155
d 29,321,880	*d* 28,154,623	*d* 57,476,503	*d* 49,520,411

AS COMPARED WITH 1937—Continued.

780,093	*d* 19,192,065	*d* 18,411,972	*d* 23,792,104

d Decrease.
o No figures returned.
s Same figures as in former year. All others increase.

1939—Increase or Decrease

Counties	Taxes for State, County, and City or Town Purposes, Including Overlay			
	On Personal Estate	On Real Estate	On Polls	Total Taxes Assessed
Barnstable	$9,184	$32,213	$3,012	$44,409
Berkshire	6,851	*d* 3,097	9,402	13,156
Bristol	58,991	107,704	19,242	185,937
Dukes County	2,786	18,795	194	21,775
Essex	6,349	12,282	27,716	46,347
Franklin	19,019	29,236	3,474	51,729
Hampden	24,786	130,331	16,208	171,325
Hampshire	6,623	56,853	3,504	66,980
Middlesex	*d* 46,982	*d* 218,846	47,642	*d* 218,186
Nantucket	*d* 1,123	*d* 6,192	46	*d* 7,269
Norfolk	21,716	450,392	19,804	491,912
Plymouth	*d* 19,095	*d* 194,609	12,620	*d* 201,084
Suffolk	222,594	*d* 3,608,547	29,420	*d* 3,356,533
Worcester	8,255	83,182	33,386	124,823
State	319,954	*d* 3,110,303	225,670	*d* 2,564,679

1938—Increase or Decrease

State	517,880	7,898,649	17,932	8,434,461

d Decrease.
o No figures returned.
s Same figures as in former year.
All others increase.

AS COMPARED WITH 1938—Continued.

Number of Live Stock Assessed							Number of Dwelling Houses Assessed	Number of Acres of Land Assessed
Horses	Neat Cattle: Cows (Milch)	Neat Cattle: Yearlings, Bulls, Heifers, Etc.	Swine	Sheep	Fowl	All Other		
d 44	211	2	106	8	415	46	896	*d* 193
d 92	222	184	98	*d* 113	16,299	208	641	4,211
d 204	898	*d* 115	310	*d* 320	28,836	2,128	*d* 830	1,135
5	22	2	*d* 50	57	394	*d* 361	*d* 118	*d* 94
d 133	575	*d* 346	*d* 2,480	*d* 73	39,501	975	*d* 6,546	*d* 1,994
d 33	40	*d* 260	2	5	10,106	*d* 99	*d* 9	1,617
7	158	*d* 178	530	9	21,364	*d* 200	*d* 4,291	926
d 336	298	*d* 322	*d* 2,256	*d* 54	5,926	*d* 141	*d* 1,024	*d* 763
d 243	*d* 413	78	123	185	85,563	1,802	*d* 1,555	378
d 8	*d* 2	24	11	9	494	16	3	*s*
d 4	394	24	*d* 710	*d* 2	41,632	439	628	348
d 71	204	75	*d* 515	30	34,950	861	274	*d* 2,174
d 247	*d* 20	*s-o*	*d* 8	*s-o*	*s-o*	*s-o*	238	82
d 214	1,788	*d* 269	*d* 135	41	45,363	371	520	5,488
d 1,617	4,375	*d* 1,101	*d* 4,974	*d* 218	330,843	6,045	*d* 11,173	8,967

AS COMPARED WITH 1937—Continued.

d 793	*d* 2,866	*d* 760	*d* 1,869	340	*d* 264,850	11,952	*d* 21,924	*d* 17,755

d Decrease.
o No figures returned.
s Same figures as in former year.
All others increase.

Table II.—1939. Increase or Decrease

Cities	Number of Persons Assessed					
	On Personal Estate Only			On Real Estate Only		
	Individuals	All Others	Total	Individuals	All Others	Total
Attleboro	*d* 508	*d* 18	*d* 526	*d* 230	*d* 211	*d* 441
Beverly	*d* 64	75	11	383	*d* 22	361
Boston	2,367	682	3,049	*d* 384	1,141	757
Brockton	*d* 136	*d* 10	*d* 146	*d* 158	159	1
Cambridge	369	*d* 19	350	293	410	703
Chelsea	*d* 139	84	*d* 55	*d* 11	21	10
Chicopee	*d* 119	*d* 36	*d* 155	29	3	32
Everett	118	*d* 38	80	77	21	98
Fall River	99	*d* 43	56	*d* 230	199	*d* 31
Fitchburg	*d* 35	25	*d* 10	*d* 637	555	*d* 82
Gardner	17	*d* 1	16	39	15	54
Gloucester	*d* 10	*d* 4	*d* 14	*d* 73	83	10
Haverhill	*d* 408	328	*d* 80	*d* 326	587	261
Holyoke	*d* 16	3	*d* 13	*d* 15	66	51
Lawrence	241	*d* 148	93	*d* 472	62	*d* 410
Leominster	*d* 60	53	*d* 7	*d* 228	77	*d* 151
Lowell	3	15	18	*d* 141	67	*d* 74
Lynn	*d* 1	*d* 24	*d* 25	34	82	116
Malden	*d* 14	1	*d* 13	26	*d* 60	*d* 34
Marlborough	*d* 11	*d* 22	*d* 33	*d* 64	47	*d* 17
Medford	144	*d* 28	116	199	13	212
Melrose	*d* 368	*d* 5	*d* 373	107	9	116
New Bedford	15	34	49	*d* 3,727	5,678	1,951
Newburyport	59	*d* 27	32	199	1	200
Newton	*d* 4,861	120	*d* 4,741	*d* 601	345	*d* 256
North Adams	34	*d* 43	*d* 9	146	*d* 13	133
Northampton	29	*d* 12	17	*d* 3	*d* 19	*d* 22
Peabody	5	*d* 1	4	*d* 1,168	1,390	222
Pittsfield	721	43	764	595	48	643
Quincy	*d* 12	*d* 3	*d* 15	*s*	11	11
Revere	52	85	137	*d* 4,423	1,991	*d* 2,432
Salem	*d* 145	51	*d* 94	120	12	132
Somerville	408	1	409	483	68	551
Springfield	*d* 174	88	*d* 86	*d* 41	*d* 87	*d* 128
Taunton	64	1	65	8	*d* 4	4
Waltham	*d* 2	4	2	41	5	46
Westfield	*d* 10	*d* 2	*d* 12	267	24	291
Woburn	27	1	28	*d* 95	12	*d* 83
Worcester	39	23	62	244	50	294
39 Cities	*d* 2,282	1,233	*d* 1,049	*d* 9,737	12,836	3,099

1938—Increase or Decrease

39 Cities	–	–	–	–	–	–

d Decrease.
s Same figures as in former years.
o No figures returned.
All others increase.

AS COMPARED WITH 1938—Continued.

Number of Persons Assessed—*Cont.* On Both Personal and Real Estate			Total Number of Persons Assessed	Number of Male Polls Assessed
Individuals	All Others	Total		
81	10	91	*d* 876	540
d 41	*s*	*d* 41	331	832
184	45	229	4,035	13,540
s	*d* 1	*d* 1	*d* 146	1,985
d 999	*d* 934	*d* 1,933	*d* 880	2,213
d 47	3	*d* 44	*d* 89	100
153	*d* 7	146	23	200
5	*s*	5	183	719
5	*d* 40	*d* 35	*d* 10	2,516
17	1	18	*d* 74	1,060
d 13	*d* 4	*d* 17	53	666
24	15	39	35	1,245
d 7	24	17	198	1,361
d 17	*d* 2	*d* 19	19	1,568
d 36	24	*d* 12	*d* 329	1,346
98	287	385	227	843
d 17	1	*d* 16	*d* 72	2,299
d 23	*d* 9	*d* 32	59	2,125
40	4	44	*d* 3	1,515
d 25	*d* 12	*d* 37	*d* 87	386
61	*d* 2	59	387	1,239
d 116	9	*d* 107	*d* 364	802
d 1,984	25	*d* 1,959	41	2,570
d 7	*d* 3	*d* 10	222	593
d 154	*d* 2,974	*d* 3,128	*d* 8,125	1,742
s	14	14	138	1,465
32	*d* 3	29	24	651
48	26	74	300	511
8	*d* 3	5	1,412	1,319
12	1	13	9	1,633
d 49	58	9	*d* 2,286	911
33	*d* 6	27	65	922
72	*d* 139	*d* 67	893	2,524
1	28	29	*d* 185	3,399
d 5	*d* 1	*d* 6	63	924
d 3	2	*d* 1	47	324
53	2	55	334	636
d 20	*d* 34	*d* 54	*d* 109	432
67	27	94	450	5,848
d 2,569	*d* 3,568	*d* 6,137	*d* 4,087	65,504

AS COMPARED WITH 1937—Continued.

–	–	–	*d* 2,486	4,550

d Decrease.
s Same figures as in former years.
o No figures returned.
All others increase.

1939—Increase or Decrease

Cities	Value of Assessed Personal Estate				
	Stock in Trade	Machinery	Live Stock	All Other Tangible Personal Property	Total Value of Assessed Personal Estate
Attleboro	$31,605	$185	$3,435	$7,120	$42,345
Beverly	9,264	*d* 3,958	172	*d* 82,228	*d* 76,750
Boston	6,465,300	3,327,500	10,000	23,900	9,826,700
Brockton	*d* 81,475	*d* 89,675	1,375	17,575	*d* 152,200
Cambridge	*d* 27,075	*d* 205,600	*d* 100	*d* 5,325	*d* 238,100
Chelsea	67,000	*d* 71,500	*d* 1,350	*d* 400	*d* 6,250
Chicopee	*d* 21,500	3,960	2,170	*d* 12,440	*d* 27,810
Everett	34,650	289,475	65	*d* 93,215	230,975
Fall River	45,300	20,400	800	93,950	160,450
Fitchburg	*d* 576,275	25,550	1,775	2,125	*d* 546,825
Gardner	8,570	*d* 3,095	*d* 5,553	11,190	11,112
Gloucester	17,265	114,375	1,300	64,385	197,325
Haverhill	*d* 23,000	*d* 163,875	840	*d* 12,790	*d* 198,825
Holyoke	1,750	*d* 3,580	*d* 660	*d* 6,860	*d* 9,350
Lawrence	*d* 20,600	5,800	700	20,925	6,825
Leominster	*d* 35,350	81,665	*d* 1,090	*d* 6,655	38,570
Lowell	*d* 59,850	*d* 47,100	*d* 1,000	*d* 58,050	*d* 166,000
Lynn	52,575	67,340	*d* 735	*d* 72,960	46,220
Malden	25,500	*d* 36,150	4,850	2,650	*d* 3,150
Marlborough	*d* 15,000	*d* 985	*d* 2,320	*d* 3,850	*d* 22,155
Medford	*d* 2,450	25,350	*d* 1,650	7,850	29,100
Melrose	*d* 12,200	7,550	800	*d* 77,400	*d* 81,250
New Bedford	*d* 272,425	*d* 7,250	1,925	153,525	*d* 124,225
Newburyport	1,900	*d* 5,450	1,145	*d* 13,500	*d* 15,905
Newton	40,550	*d* 56,150	*d* 2,550	*d* 102,400	*d* 120,550
North Adams	*d* 36,397	*d* 10,697	2,073	2,259	*d* 42,762
Northampton	2,710	*d* 12,010	7,850	39,460	38,010
Peabody	*d* 55,200	*d* 152,150	7,150	170,200	*d* 30,000
Pittsfield	*d* 13,875	45,790	5,080	45,070	82,065
Quincy	*d* 107,450	*d* 62,725	*d* 375	*d* 238,950	*d* 409,500
Revere	*d* 1,475	20,000	*d* 250	*d* 11,325	6,950
Salem	*d* 582,085	22,020	585	532,540	*d* 26,940
Somerville	9,500	13,100	*d* 300	*d* 63,300	*d* 41,000
Springfield	*d* 104,160	*d* 99,940	900	71,680	*d* 131,520
Taunton	*d* 22,540	302,255	10,030	*d* 371,235	*d* 81,490
Waltham	950	*d* 16,850	2,300	*d* 8,450	*d* 22,050
Westfield	19,305	8,385	31,095	13,570	72,355
Woburn	*d* 13,600	237,400	2,920	*d* 1,030	225,690
Worcester	*d* 367,300	6,150	2,900	*d* 80,900	*d* 439,150
39 Cities	4,382,412	3,575,510	86,302	*d* 43,289	8,000,935

1938—Increase or Decrease

39 Cities	*d* 8,996,718	*d* 2,343,962	*d* 80,105	4,874,792	*d* 6,545,993

d Decrease.
o No figures returned.
s Same figures as in former year.
All others increase.

AS COMPARED WITH 1938—Continued.

Value of Assessed Real Estate			Total Valuation of Assessed Estate
Buildings, exclusive of Land	Land, exclusive of Buildings	Total Value of Assessed Real Estate	
d 1,510	$122,275	$120,765	$163,110
290,525	*d* 114,025	176,500	99,750
d 21,503,900	*d* 13,924,300	*d* 35,428,200	*d* 25,601,500
d 867,150	*d* 224,075	*d* 1,091,225	*d* 1,243,425
d 677,100	*d* 225,700	*d* 902,800	*d* 1,140,900
d 212,400	*d* 52,350	*d* 264,750	*d* 271,000
d 425,130	*d* 228,120	*d* 653,250	*d* 681,060
245,900	264,200	510,100	741,075
d 31,700	*d* 228,950	*d* 260,650	*d* 100,200
101,800	*d* 120,350	*d* 18,550	*d* 565,375
32,327	*d* 41,150	*d* 8,823	2,289
734,800	*d* 681,650	53,150	250,475
d 504,925	*d* 164,675	*d* 669,600	*d* 868,425
d 951,240	*d* 264,640	*d* 1,215,880	*d* 1,225,230
d 358,025	*d* 349,875	*d* 707,900	*d* 701,075
122,470	93,550	216,020	254,590
d 1,025,200	*d* 428,050	*d* 1,453,250	*d* 1,619,250
d 352,525	*d* 419,520	*d* 772,045	*d* 725,825
d 53.900	*d* 56,300	*d* 110,200	*d* 113,350
d 104,230	*d* 24,535	*d* 128,765	*d* 150,920
d 629,500	46,000	*d* 583,500	*d* 554,400
d 34,600	100,000	65,400	*d* 15,850
d 2,070,975	*d* 91,575	*d* 2,162,550	*d* 2,286,775
d 56,105	14,685	*d* 41,420	*d* 57,325
d 287,350	*d* 603,000	*d* 890,350	*d* 1,010,900
230,071	24,418	254,489	211,727
d 136,510	*d* 33,900	*d* 170,410	*d* 132,400
d 192,500	*d* 35,800	*d* 228,300	*d* 258,300
252,635	*d* 54,845	197,790	279,855
87,800	*d* 270,550	*d* 182,750	*d* 592,250
d 303,750	1,850	*d* 301,900	*d* 294,950
d 226,610	*d* 52,830	*d* 279,440	*d* 306,380
d 372,100	15,400	*d* 356,700	*d* 397,700
d 581,331	*d* 4,713,599	*d* 5,294,930	*d* 5,426,450
d 314,600	*d* 27,820	*d* 342,420	*d* 423,910
d 202,650	*d* 307,200	*d* 509,850	*d* 531,900
86,825	*d* 1,755	85,070	157,425
19,135	76,230	95,365	321,055
d 1,578,100	*d* 1,112,650	*d* 2,690,750	*d* 3,129,900
d 31,851,328	*d* 24,095,181	*d* 55,946,509	*d* 47,945,574

AS COMPARED WITH 1937—Continued

d 14,791,900	*d* 20,164,886	*d* 34,956,786	*d* 41,502,779

d Decrease.
o No figures returned.
s Same figures as in former years. All others increase.

TABLE II—1939. INCREASE OR DECREASE

CITIES	TAX RATE PER $1,000	TAXES FOR STATE, COUNTY, AND CITY OR TOWN PURPOSES, INCLUDING OVERLAY			
		On Personal Estate	On Real Estate	On Polls	Total Taxes Assessed
ATTLEBORO	$3.00	$8,105	$70,160	$1,080	$79,345
BEVERLY	2.80	7,342	111,066	1,664	120,072
BOSTON	*d* 1.40	234,140	*d* 3,426,210	27,080	*d* 3,164,990
BROCKTON	*d* 1.80	*d* 20,096	*d* 159,730	3,970	*d* 175,856
CAMBRIDGE	*d* .50	*d* 15,295	*d* 117,417	4,426	*d* 128,286
CHELSEA	*d* 1.80	*d* 6,548	*d* 88,342	200	*d* 94,690
CHICOPEE	4.30	10,842	125,199	400	136,441
EVERETT	*d* 2.00	*d* 9,773	*d* 105,637	1,438	*d* 113,972
FALL RIVER	*d* 1.10	*d* 3,888	*d* 102,046	5,032	*d* 100,902
FITCHBURG	*d* 1.60	*d* 35,756	*d* 65,371	2,120	*d* 99,007
GARDNER	*d* 2.00	*d* 2,392	*d* 39,302	1,332	*d* 40,362
GLOUCESTER	1.60	12,315	57,535	2,490	72,340
HAVERHILL	*d* 1.20	*d* 14,720	*d* 82,541	2,722	*d* 94,539
HOLYOKE	2.00	6,393	101,160	3,136	110,689
LAWRENCE	*d* .80	*d* 5,406	*d* 92,852	2,692	*d* 95,566
LEOMINSTER	*d* 1.00	*d* 226	*d* 10,612	1,686	*d* 9,152
LOWELL	*d* 2.80	*d* 28,321	*d* 318,027	4,598	*d* 341,750
LYNN	*d* .60	*d* 4,636	*d* 100,118	4,250	*d* 100,504
MALDEN	2.60	14,452	160,008	3,030	177,490
MARLBOROUGH	*d* 1.10	*d* 2,391	*d* 20,263	772	*d* 21,882
MEDFORD	3.00	10,741	203,583	2,478	216,802
MELROSE	.60	*d* 4,431	*d* 19,214	1,604	*d* 22,041
NEW BEDFORD	2.40	23,945	116,038	5,140	145,123
NEWBURYPORT	*d* 1.00	*d* 2,118	*d* 12,709	1,186	*d* 13,641
NEWTON	*s*	*d* 3,641	*d* 26,889	3,484	*d* 27,046
NORTH ADAMS	.50	*d* 501	19,050	2,930	21,479
NORTHAMPTON	2.30	6,650	47,045	1,302	54,997
PEABODY	*d* 1.20	*d* 2,264	*d* 34,311	1,022	*d* 35,553
PITTSFIELD	*d* .40	881	*d* 14,721	2,638	*d* 11,202
QUINCY	*d* .40	*d* 16,903	*d* 51,265	3,266	*d* 64,902
REVERE	*d* 2.40	*d* 5,723	*d* 105,957	1,822	*d* 109,858
SALEM	*d* .50	*d* 4,009	*d* 33,625	1,844	*d* 35,790
SOMERVILLE	*d* 2.50	*d* 17,546	*d* 285,224	5,048	*d* 297,722
SPRINGFIELD	*s*	*d* 4,655	*d* 187,442	6,798	*d* 185,299
TAUNTON	*d* 5.80	*d* 12,732	*d* 187,997	1,848	*d* 198,881
WALTHAM	*d* .60	*d* 3,105	*d* 47,096	648	*d* 49,553
WESTFIELD	2.00	5,248	39,453	1,272	45,973
WOBURN	*d* 3.70	*d* 3,118	*d* 60,290	864	*d* 62,544
WORCESTER	.60	*d* 6,562	46,641	11,696	51,775
39 CITIES	–	104,298	*d* 4,698,270	131,008	*d* 4,462,964

1938—INCREASE OR DECREASE

39 CITIES		497,736	7,370,180	9,100	7,877,016

d Decrease.
s Same figures as in former years.
o No figures returned.
All others increase.

AS COMPARED WITH 1938—Concluded.

Number of Live Stock Assessed							Number of Dwelling Houses Assessed	Number of Acres of Land Assessed
	Neat Cattle							
Horses	Cows (Milch)	Yearlings, Bulls, Heifers, Etc.	Swine	Sheep	Fowl	All Other		
d 2	*d* 98	*d* 32	*d* 6	*d* 5	5,763	10	27	*s*
4	20	*d* 148	*s*	*d* 115	28	*s-o*	87	*s*
d 223	*d* 6	*s-o*	*s-o*	*s-o*	*s-o*	*s-o*	206	82
d 12	5	*d* 2	*d* 10	*s*	1,345	8	18	*s*
9	*s-o*	*s-o*	*s-o*	*s-o*	*s-o*	*s-o*	*d* 102	*s*
d 22	*d* 13	*s-o*	*s-o*	*s-o*	*s-o*	*s-o*	3	*s*
d 14	26	*s-o*	87	*s-o*	1,755	*s-o*	10	*s*
s	*d* 4	*s-o*	*s-o*	*s-o*	*s-o*	*d* 2	*d* 96	*s*
d 22	15	1	80	*s-o*	1,380	9	*d* 41	*d* 7
d 7	43	*d* 162	16	*s-o*	55	94	*d* 89	*d* 416
d 8	*d* 26	*d* 14	*d* 252	*s-o*	*d* 341	*d* 11	58	1,107
12	*d* 20	15	*d* 101	*s-o*	770	16	32	*s*
21	*d* 186	153	*d* 8	4	15,599	119	*d* 6,989	*s*
4	13	5	*d* 166	*s*	894	*s-o*	*d* 2,159	*d* 2,153
9	3	*s-o*	*d* 31	7	*s-o*	75	41	*s*
d 8	*d* 18	*d* 41	17	1	*d* 1,316	9	14	*d* 79
d 3	*d* 17	*s-o*	*s-o*	*s-o*	585	*s-o*	*d* 71	81
d 16	*s*	*s-o*	*s-o*	*s-o*	125	*s-o*	*d* 128	*s*
4	114	*s-o*	*s-o*	*s-o*	*s-o*	*s-o*	143	*s*
d 14	*d* 104	129	*d* 87	102	*d* 1,534	156	28	*d* 2
d 3	*d* 5	*s-o*	*s-o*	*s-o*	*s-o*	*s-o*	174	*s*
d 2	*s*	*s-o*	*s-o*	*s-o*	4,000	*s-o*	42	*s*
d 29	14	*d* 8	*d* 14	5	4,232	18	*d* 197	*d* 50
6	*d* 40	*d* 7	*d* 5	*s-o*	*d* 372	129	93	*s*
d 19	*d* 16	*s*	*s-o*	*s-o*	473	227	182	*d* 45
d 10	*d* 26	*d* 53	100	*s-o*	2,560	32	*d* 47	*s*
s	*d* 6	121	144	*s-o*	3,948	*d* 10	907	*d* 257
4	24	2	*d* 2,171	14	4,420	407	*d* 24	*s*
7	78	52	*d* 16	*d* 26	251	*s-o*	*d* 5	*s*
d 4	*d* 2	*s-o*	*s*	*s-o*	*s-o*	*s-o*	12	*s*
d 2	*d* 1	*s-o*	*d* 8	*s-o*	*s-o*	*s-o*	13	*s*
2	*d* 17	*s-o*	*s*	*s-o*	755	*s-o*	36	66
d 3	*s-o*	*s-o*	*s-o*	*s-o*	*s-o*	*s-o*	*d* 23	*s*
d 5	4	7	348	*s-o*	1,406	2	*d* 3,315	*d* 39
24	146	93	179	20	7,801	1,347	1	*s*
2	*d* 30	*d* 1	400	*s-o*	1,740	4	84	*s*
s	45	*d* 1	15	8	3,085	*d* 505	44	*s*
d 14	*d* 17	*s-o*	417	*s-o*	530	75	7	*d* 7
d 18	*d* 55	*s-o*	33	4	2,521	*s-o*	*d* 52	*s*
d 352	*d* 157	109	*d* 1,039	19	62,458	2,209	*d* 11,076	*d* 1,719

AS COMPARED WITH 1937—Concluded.

406	379	*d* 197	*d* 1,666	124	*d* 24,640	1,430	*d* 23,009	6,026

d Decrease.
s Same figures as in former years.
o No figures returned.
All others increase.

TABLE III.—AGGREGATES OF POLLS, PROPERTY

COUNTIES CITIES AND TOWNS	Number of Persons Assessed					
	On Personal Estate Only			On Real Estate Only		
	Individuals	All Others	Total	Individuals	All Others	Total
BARNSTABLE						
Barnstable	252	25	277	2,703	113	2,816
Bourne	134	13	147	1,433	58	1,491
Brewster	10	4	14	586	19	605
Chatham	72	10	82	835	14	849
Dennis	29	7	36	1,147	45	1,192
Eastham	9	4	13	421	2	423
Falmouth	345	32	377	1,874	65	1,939
Harwich	85	5	90	1,321	6	1,327
Mashpee	114	1	115	569	118	687
Orleans	46	9	55	348	14	362
Provincetown	80	11	91	870	29	899
Sandwich	28	7	35	483	33	516
Truro	1	3	4	304	4	308
Wellfleet	4	5	9	762	1	763
Yarmouth	19	13	32	952	60	1,012
Totals	1,228	149	1,377	14,608	581	15,189
BERKSHIRE						
Adams	387	31	418	1,405	40	1,445
Alford	16	3	19	52	–	52
Becket	31	4	35	100	10	110
Cheshire	22	6	28	418	9	427
Clarksburg	16	4	20	249	8	257
Dalton	47	8	55	645	22	667
Egremont	9	2	11	99	4	103
Florida	15	3	18	85	–	85
Great Barrington	376	–	376	1,106	22	1,128
Hancock	17	8	25	106	3	109
Hinsdale	11	7	18	162	12	174
Lanesborough	205	10	215	589	20	609
Lee	31	13	44	664	62	726
Lenox	69	15	84	602	13	615
Monterey	19	6	25	64	21	85
Mt. Washington	3	–	3	15	4	19
New Ashford	5	–	5	19	–	19
New Marlborough	20	3	23	217	5	222
North Adams	498	95	593	2,945	89	3,034
Otis	4	12	16	165	–	165
Peru	6	4	10	88	5	93
Pittsfield	1,389	169	1,558	7,940	217	8,157

AND TAXES, AS ASSESSED JANUARY 1, 1939.

Number of Persons Assessed—*Cont.* On Both Personal and Real Estate			Total Number of Persons Assessed	Number of Male Polls Assessed
Individuals	All Others	Total		
1,009	22	1,031	4,124	2,955
765	15	780	2,418	1,162
257	5	262	881	262
429	18	447	1,378	758
801	5	806	2,034	720
247	–	247	683	218
1,302	12	1,314	3,630	2,237
540	24	564	1,981	885
69	33	102	904	142
334	18	352	769	532
232	13	245	1,235	1,362
270	4	274	825	573
333	–	333	645	201
330	4	334	1,106	297
571	–	571	1,615	796
7,489	173	7,662	24,228	13,100
288	8	296	2,159	4,397
48	–	48	119	78
500	48	548	693	274
80	7	87	542	556
51	1	52	329	458
94	6	100	822	1,378
122	3	125	239	170
42	4	46	149	157
256	10	266	1,770	2,157
57	–	57	191	150
270	6	276	468	410
181	5	186	1,010	446
151	15	166	936	1,375
137	–	137	836	1,007
170	6	176	286	116
46	18	64	86	19
14	2	16	40	34
171	8	179	424	326
229	25	254	3,881	7,805
241	–	241	422	152
15	–	15	118	53
691	30	721	10,436	16,517

TABLE III.—AGGREGATES OF POLLS, PROPERTY

COUNTIES, CITIES AND TOWNS	VALUE OF ASSESSED PERSONAL ESTATE				
	Stock in Trade	Machinery	Live Stock	All Other Tangible Personal Property	Total Value of Assessed Personal Estate
BARNSTABLE					
Barnstable	$127,470	$229,540	$25,400	$2,129,160	$2,511,570
Bourne	75,075	129,380	5,450	891,880	1,101,785
Brewster	11,300	1,357	4,291	112,590	129,538
Chatham	34,710	74,820	7,670	515,450	632,650
Dennis	58,750	12,200	5,520	366,350	442,820
Eastham	4,680	48,390	3,330	59,950	116,350
Falmouth	181,821	86,909	34,337	1,531,426	1,834,493
Harwich	54,200	23,450	8,740	375,720	462,110
Mashpee	1,260	250	1,445	74,305	77,260
Orleans	57,970	17,700	14,020	267,010	356,700
Provincetown	81,900	64,350	2,200	170,950	319,400
Sandwich	25,650	10,250	15,783	228,215	279,898
Truro	2,650	–	17,535	84,144	104,329
Wellfleet	5,875	3,010	3,210	144,225	156,320
Yarmouth	41,025	14,125	6,800	476,225	538,175
Totals	$764,336	$715,731	$155,731	$7,427,600	$9,063,398
BERKSHIRE					
Adams	$184,400	$196,700	$57,365	$566,585	$1,005,050
Alford	–	–	27,085	27,645	54,730
Becket	10,610	20,915	9,353	85,975	126,853
Cheshire	7,630	76,280	51,970	15,650	151,530
Clarksburg	7,900	–	18,692	20,705	47,297
Dalton	27,000	107,000	23,839	272,470	430,309
Egremont	3,610	57,835	23,013	81,270	165,728
Florida	2,170	149,370	8,347	630	160,517
Great Barrington	175,000	190,250	82,035	360,700	807,985
Hancock	3,080	3,075	41,486	49,850	97,491
Hinsdale	7,700	12,305	22,665	136,840	179,510
Lanesborough	3,200	16,740	53,833	102,300	176,073
Lee	110,400	296,205	37,760	123,540	567,905
Lenox	29,350	13,995	29,375	736,395	809,115
Monterey	650	42,575	12,652	78,790	134,667
Mt. Washington	–	–	2,246	20,390	22,636
New Ashford	–	–	7,774	3,910	11,684
New Marlborough	6,200	71,400	89,822	81,795	249,217
North Adams	558,595	1,293,538	29,533	366,552	2,248,218
Otis	4,050	37,050	13,690	27,810	82,600
Peru	–	55,900	7,460	2,545	65,905
Pittsfield	665,610	1,487,370	82,840	2,701,905	4,937,725

AND TAXES, AS ASSESSED JANUARY 1, 1939—Continued.

Value of Assessed Real Estate			Total Valuation of Assessed Estate
Buildings, exclusive of Land	Land, exclusive of Buildings	Total Value of Assessed Real Estate	
$14,613,380	$8,629,440	$23,242,820	$25,754,390
5,199,950	3,046,410	8,246,360	9,348,145
1,440,280	692,125	2,132,405	2,261,943
4,056,630	1,892,180	5,948,810	6,581,460
3,829,295	940,135	4,769,430	5,212,250
847,350	405,220	1,252,570	1,368,920
14,215,197	5,969,394	20,184,591	22,019,084
3,647,280	2,824,870	6,472,150	6,934,260
333,555	550,580	884,135	961,395
2,677,900	1,003,470	3,681,370	4,038,070
2,770,100	1,140,950	3,911,050	4,230,450
1,626,475	727,125	2,353,600	2,633,498
1,092,801	462,435	1,555,236	1,659,565
1,444,535	510,015	1,954,550	2,110,870
3,506,400	1,503,825	5,010,225	5,548,400
$61,301,128	$30,298,174	$91,599,302	$100,662,700
$6,289,050	$1,660,450	$7,949,500	$8,954,550
133,100	118,460	251,560	306,290
480,395	217,805	698,200	825,053
671,985	311,765	983,750	1,135,280
398,865	124,805	523,670	570,967
3,804,150	899,750	4,703,900	5,134,209
577,228	235,475	812,703	978,431
1,097,120	168,862	1,265,982	1,426,499
5,298,490	2,031,850	7,330,340	8,138,325
170,815	153,575	324,390	421,881
528,105	247,279	775,384	954,894
642,800	464,894	1,107,694	1,283,767
2,886,445	769,075	3,655,520	4,223,425
3,107,365	1,802,688	4,910,053	5,719,168
468,455	257,583	726,038	860,705
118,570	78,926	197,496	220,132
50,414	76,649	127,063	138,747
698,425	499,546	1,197,971	1,447,188
13,477,782	5,280,629	18,758,411	21,006,629
239,625	305,925	545,550	628,150
52,830	148,950	201,780	267,685
38,218,525	15,792,705	54,011,230	58,948,955

TABLE III.—AGGREGATES OF POLLS, PROPERTY

COUNTIES, CITIES AND TOWNS	TAX RATE PER $1,000	TAXES FOR STATE, COUNTY, AND CITY OR TOWN PURPOSES, INCLUDING OVERLAY			
		On Personal Estate	On Real Estate	On Polls	Total Taxes Assessed
BARNSTABLE					
Barnstable	$26 50	$66,557	$615,940	$5,910	$688,407
Bourne	31 20	34,376	257,286	2,324	293,986
Brewster	23 25	3,012	49,579	524	53,115
Chatham	18 90	11,957	112,434	1,516	125,907
Dennis	28 00	12,399	133,544	1,440	147,383
Eastham	27 00	3,141	33,819	436	37,396
Falmouth	25 20	46,229	508,652	4,474	559,355
Harwich	24 00	11,091	155,331	1,770	168,192
Mashpee	38 00	2,936	33,597	284	36,817
Orleans	24 30	8,668	89,458	1,064	99,190
Provincetown	40 60	12,968	158,788	2,724	174,480
Sandwich	34 00	9,516	80,022	1,146	90,684
Truro	21 50	2,243	33,437	402	36,082
Wellfleet	35 50	5,549	69,386	594	75,529
Yarmouth	29 60	15,930	148,302	1,592	165,824
Totals	–	$246,572	$2,479,575	$26,200	$2,752,347
BERKSHIRE					
Adams	$36 00	$36,181	$286,182	$8,794	$331,157
Alford	33 00	1,806	8,301	156	10,263
Becket	41 00	5,201	28,626	548	34,375
Cheshire	40 00	6,061	39,350	1,112	46,523
Clarksburg	44 00	2,081	23,041	916	26,038
Dalton	32 00	13,770	150,524	2,756	167,050
Egremont	20 00	3,314	16,254	340	19,908
Florida	31 00	4,976	39,245	314	44,535
Great Barrington	31 00	25,047	227,241	4,314	256,602
Hancock	32 50	3,168	10,543	300	14,011
Hinsdale	51 00	9,155	39,545	820	49,520
Lanesborough	22 00	3,873	24,369	892	29,134
Lee	38 00	21,580	138,910	2,750	163,240
Lenox	32 00	25,891	157,122	2,014	185,027
Monterey	15 40	2,074	11,181	232	13,487
Mount Washington	21 00	475	4,147	38	4,660
New Ashford	22 00	257	2,795	68	3,120
New Marlborough	31 20	7,775	37,377	652	45,804
North Adams	38 50	86,556	722,199	15,610	824,365
Otis	35 00	2,891	19,094	304	22,289
Peru	46 00	3,031	9,282	106	12,419
Pittsfield	34 40	169,858	1,857,986	33,034	2,060,878

AND TAXES, AS ASSESSED JANUARY 1, 1939—Continued.

Number of Live Stock Assessed							Number of Dwelling Houses Assessed	Number of Acres of Land Assessed
Horses	Neat Cattle		Swine	Sheep	Fowl	All Other		
	Cows (Milch)	Yearlings, Bulls, Heifers, Etc.						
35	350	111	138	15	4,525	84	3,727	33,500
18	32	1	–	–	1,900	50	1,885	18,000
11	45	13	–	–	560	–	716	10,122
10	56	10	16	–	3,123	3	1,225	6,856
9	50	6	–	–	3,415	20	2,287	9,738
5	31	6	4	–	1,030	–	440	7,350
60	332	27	–	14	4,452	15	3,337	23,480
8	97	14	21	–	1,811	–	1,743	7,243
7	10	3	5	–	10	4	315	14,100
13	69	20	32	–	10,744	1	812	6,201
14	20	–	–	–	50	–	1,283	872
21	358	41	–	–	1,377	1	651	19,543
8	51	36	–	8	1,980	–	483	8,628
5	23	–	–	–	1,000	–	667	7,097
7	65	1	8	–	1,350	6	1,736	12,342
231	1,589	289	224	37	37,327	184	21,307	185,072
118	770	267	22	38	2,100	216	1,889	11,235
25	395	95	12	50	1,245	–	88	7,564
44	150	49	12	40	1,812	28	356	25,351
128	783	494	28	42	1,660	–	397	15,437
44	269	59	7	1	8,320	11	324	7,187
86	382	136	16	–	2,222	–	890	13,334
66	400	169	10	21	2,780	13	287	11,527
34	112	62	25	18	534	–	115	10,367
205	1,042	202	26	24	3,280	–	1,497	23,853
94	414	175	12	52	2,974	83	130	18,356
75	378	105	12	2	2,555	4	337	13,650
104	715	233	1	10	874	10	546	16,568
121	571	158	15	–	1,000	–	1,116	14,364
101	333	57	2	10	1,330	2	780	12,061
65	172	94	9	–	700	–	374	11,572
13	18	9	–	40	156	1	78	12,471
28	123	61	5	106	611	2	31	6,621
161	969	283	3	47	9,193	–	405	29,332
88	460	102	142	–	4,210	32	3,391	9,176
38	120	38	3	29	4,485	–	382	19,304
24	81	44	3	8	–	2	66	13,551
235	1,105	277	475	25	4,182	–	8,582	22,760

TABLE III.—AGGREGATES OF POLLS, PROPERTY

COUNTIES CITIES AND TOWNS	Number of Persons Assessed					
	On Personal Estate Only			On Real Estate Only		
	Individuals	All Others	Total	Individuals	All Others	Total
BERKSHIRE–Con						
Richmond	96	4	100	129	6	135
Sandisfield	16	4	20	159	29	188
Savoy	11	6	17	62	5	67
Sheffield	42	11	53	302	49	351
Stockbridge	36	22	58	237	213	450
Tyringham	10	4	14	61	–	61
Washington	8	3	11	76	7	83
West Stockbridge	20	3	23	106	17	123
Williamstown	137	–	137	644	10	654
Windsor	19	4	23	87	36	123
Totals	3,591	464	4,055	19,598	938	20,536
BRISTOL						
Acushnet	46	3	49	934	24	958
Attleboro	303	139	442	2,615	1,938	4,553
Berkley	25	4	29	332	18	350
Dartmouth	264	19	283	3,606	60	3,666
Dighton	36	10	46	458	30	488
Easton	55	11	66	1,151	55	1,206
Fairhaven	193	5	198	3,417	25	3,442
Fall River	2,064	451	2,515	5,178	4,963	10,141
Freetown	214	5	219	457	23	480
Mansfield	372	59	431	1,684	64	1,748
New Bedford	2,635	136	2,771	8,630	5,788	14,418
North Attleborough	184	63	247	2,254	89	2,343
Norton	16	8	24	837	21	858
Raynham	28	9	37	441	30	471
Rehoboth	102	6	108	951	16	967
Seekonk	132	20	152	1,276	33	1,309
Somerset	26	9	35	1,510	20	1,530
Swansea	85	9	94	2,075	–	2,075
Taunton	760	82	842	6,234	156	6,390
Westport	87	7	94	1,081	459	1,540
Totals	7,627	1,055	8,682	45,121	13,812	58,933
DUKES COUNTY						
Chilmark	17	3	20	120	21	141
Edgartown	39	15	54	773	34	807
Gay Head	2	1	3	153	2	155
Gosnold	13	–	13	24	–	24

AND TAXES, AS ASSESSED JANUARY 1, 1939—Continued.

Number of Persons Assessed—*Cont.* On Both Personal and Real Estate			Total Number of Persons Assessed	Number of Male Polls Assessed
Individuals	All Others	Total		
76	–	76	311	200
107	9	116	324	188
136	6	142	226	111
163	17	180	584	576
101	27	128	636	658
43	–	43	118	82
15	–	15	109	86
206	7	213	359	392
190	11	201	992	1,478
70	21	91	237	121
4,961	300	5,261	29,852	41,927
195	4	199	1,206	1,325
451	33	484	5,479	7,204
71	–	71	450	368
547	4	551	4,500	3,189
159	5	164	698	923
204	10	214	1,486	1,976
316	29	345	3,985	3,842
365	47	412	13,068	35,680
212	4	216	915	525
324	18	342	2,521	2,247
252	115	367	17,556	35,812
107	14	121	2,711	3,556
147	3	150	1,032	1,017
177	–	177	685	700
323	3	326	1,401	992
221	6	227	1,688	1,542
127	5	132	1,697	1,917
448	–	448	2,617	1,467
456	14	470	7,702	11,534
359	137	496	2,130	1,376
5,461	451	5,912	73,527	117,192
153	12	165	326	89
297	8	305	1,166	443
12	–	12	170	38
10	–	10	47	43

TABLE III.—AGGREGATES OF POLLS, PROPERTY

COUNTIES, CITIES AND TOWNS	VALUE OF ASSESSED PERSONAL ESTATE				
	Stock in Trade	Machinery	Live Stock	All Other Tangible Personal Property	Total Value of Assessed Personal Estate
BERKSHIRE—Con					
Richmond	$2,500	$31,900	$55,111	$24,974	$114,485
Sandisfield	9,432	23,575	31,805	13,400	78,212
Savoy	1,820	63,140	16,875	5,740	87,575
Sheffield	25,075	13,625	107,190	123,150	269,040
Stockbridge	36,825	8,650	30,365	557,070	632,910
Tyringham	3,700	5,350	16,970	30,025	56,045
Washington	–	450	8,084	17,780	26,314
West Stockbridge	11,950	52,625	36,985	66,400	167,960
Williamstown	60,550	24,485	79,215	621,200	785,450
Windsor	3,750	2,650	30,055	82,125	118,580
Totals	$1,962,757	$4,354,953	$1,145,490	$7,406,116	$14,869,316
BRISTOL					
Acushnet	$8,145	$162,250	$71,444	$9,085	$250,924
Attleboro	577,605	510,880	70,245	1,067,135	2,225,865
Berkley	1,840	2,000	38,450	45,500	87,790
Dartmouth	34,175	449,600	259,225	352,700	1,095,700
Dighton	60,310	12,200	53,430	180,915	306,855
Easton	45,425	24,770	91,715	357,540	519,450
Fairhaven	45,080	687,660	48,540	210,980	992,260
Fall River	913,400	3,085,250	24,350	5,472,100	9,495,100
Freetown	14,235	16,770	33,455	94,435	158,895
Mansfield	84,100	191,625	44,200	84,150	404,075
New Bedford	1,402,225	9,453,400	28,300	1,453,200	12,337,125
North Attleborough	224,900	567,930	43,890	112,140	948,860
Norton	12,675	106,075	41,275	775	160,800
Raynham	7,665	118,695	43,585	9,655	179,600
Rehoboth	15,106	59,545	197,644	253,905	526,200
Seekonk	12,475	407,630	155,540	24,350	599,995
Somerset	13,750	4,969,625	46,995	399,105	5,429,475
Swansea	11,230	14,635	102,169	626,993	755,027
Taunton	271,425	924,525	88,280	270,360	1,554,590
Westport	11,500	77,175	157,475	188,275	434,425
Totals	$3,767,266	$21,842,240	$1,640,207	$11,213,298	$38,463,011
DUKES COUNTY					
Chilmark	$1,775	$7,240	$6,625	$25,470	$41,110
Edgartown	33,830	68,040	11,135	370,675	483,680
Gay Head	–	200	2,450	–	2,650
Gosnold	–	–	9,750	127,240	136,990

AND TAXES, AS ASSESSED JANUARY 1, 1939—Continued.

Value of Assessed Real Estate			Total Valuation of Assessed Estate
Buildings, exclusive of Land	Land, exclusive of Buildings	Total Value of Assessed Real Estate	
$407,050	$210,375	$617,425	$731,910
286,980	349,998	636,978	715,190
69,580	84,520	154,100	241,675
831,400	427,115	1,258,515	1,527,555
2,601,560	1,020,180	3,621,740	4,254,650
229,804	148,240	378,044	434,089
58,830	117,731	176,561	202,875
653,615	324,665	978,280	1,146,240
4,273,590	1,671,410	5,945,000	6,730,450
186,175	156,735	342,910	461,490
$89,009,123	$36,158,615	$125,167,738	$140,037,054
$1,646,950	$751,535	$2,398,485	$2,649,409
15,847,255	6,182,885	22,030,140	24,256,005
504,480	273,885	778,365	866,155
7,068,550	3,321,150	10,389,700	11,485,400
2,165,716	542,410	2,708,126	3,014,981
3,397,050	985,480	4,382,530	4,901,980
7,304,480	2,325,170	9,629,650	10,621,910
55,252,300	27,788,250	83,040,550	92,535,650
808,330	435,195	1,243,525	1,402,420
5,223,125	1,317,240	6,540,365	6,944,440
68,279,250	21,158,450	89,437,700	101,774,825
6,412,380	2,445,800	8,858,180	9,807,040
1,501,150	439,150	1,940,300	2,101,100
1,184,620	392,445	1,577,065	1,756,665
1,339,005	603,371	1,942,376	2,468,576
2,968,635	1,757,435	4,726,070	5,326,065
6,068,980	1,436,510	7,505,490	12,934,965
2,669,700	977,600	3,647,300	4,402,327
22,483,510	7,237,680	29,721,190	31,275,780
2,671,275	1,640,725	4,312,000	4,746,425
$214,796,741	$82,012,366	$296,809,107	$335,272,118
$365,765	$284,455	$650,220	$691,330
2,390,650	1,265,805	3,656,455	4,140,135
68,295	88,190	156,485	159,135
442,887	697,326	1,140,213	1,277,203

TABLE III.—AGGREGATES OF POLLS, PROPERTY

COUNTIES, CITIES AND TOWNS	TAX RATE PER $1,000	TAXES FOR STATE, COUNTY, AND CITY OR TOWN PURPOSES, INCLUDING OVERLAY			
		On Personal Estate	On Real Estate	On Polls	Total Taxes Assessed
BERKSHIRE—Con.					
Richmond	$31 00	$3,549	$19,140	$400	$23,089
Sandisfield	25 00	1,955	15,924	376	18,255
Savoy	30 00	2,627	4,623	222	7,472
Sheffield	30 60	8,233	38,510	1,152	47,895
Stockbridge	27 60	17,468	99,960	1,316	118,744
Tyringham	30 00	1,681	11,341	164	13,186
Washington	25 00	657	4,414	172	5,243
West Stockbridge	37 00	6,215	36,196	784	43,195
Williamstown	29 00	22,778	172,405	2,956	198,139
Windsor	33 00	3,913	11,316	242	15,471
Totals	–	$504,097	$4,267,143	$83,854	$4,855,094
BRISTOL					
Acushnet	$38 50	$9,661	$92,341	$2,650	$104,652
Attleboro	36 70	81,689	808,506	14,408	904,603
Berkley	38 60	3,388	30,045	736	34,169
Dartmouth	36 00	39,445	374,029	6,378	419,852
Dighton	32 50	9,973	88,014	1,846	99,833
Easton	41 00	21,297	179,684	3,952	204,933
Fairhaven	42 50	42,171	409,260	7,684	459,115
Fall River	39 80	377,905	3,305,013	71,360	3,754,278
Freetown	34 60	5,497	43,026	1,050	49,573
Mansfield	36 00	14,546	235,453	4,494	254,493
New Bedford	48 00	592,182	4,293,009	71,624	4,956,815
North Attleborough	30 50	28,940	270,174	7,112	306,226
Norton	34 00	5,467	65,970	2,034	73,471
Raynham	35 20	6,322	55,513	1,400	63,235
Rehoboth	33 20	17,469	64,487	1,984	83,940
Seekonk	29 80	17,880	140,837	3,084	161,801
Somerset	26 00	141,166	195,143	3,834	340,143
Swansea	30 60	23,104	111,607	2,934	137,645
Taunton	39 80	61,873	1,182,903	23,068	1,267,844
Westport	35 60	15,465	153,507	2,752	171,724
Totals	–	$1,515,440	$12,098,521	$234,384	$13,848,345
DUKES COUNTY					
Chilmark	$21 90	$899	$14,240	$178	$15,317
Edgartown	23 00	11,125	84,098	886	96,109
Gay Head	28 00	74	4,381	76	4,531
Gosnold	17 50	2,397	19,954	86	22,437

AND TAXES, AS ASSESSED JANUARY 1, 1939—Continued.

Number of Live Stock Assessed							Number of Dwelling Houses Assessed	Number of Acres of Land Assessed
Horses	Neat Cattle: Cows (Milch)	Neat Cattle: Yearlings, Bulls, Heifers, Etc.	Swine	Sheep	Fowl	All Other		
94	693	132	–	35	2,831	–	215	11,293
59	300	137	13	1	7,167	7	276	33,586
64	163	70	35	41	2,100	–	107	11,493
190	1,759	421	30	–	5,575	6	561	27,892
80	357	149	30	42	1,130	25	578	13,555
39	174	107	1	–	790	9	114	11,129
35	114	70	5	49	1,066	–	90	13,258
77	448	173	13	28	1,150	8	337	11,118
251	1,134	330	80	94	8,475	11	1,045	23,853
81	245	215	5	93	3,585	–	178	20,805
2,867	15,149	4,973	1,052	946	90,092	470	25,562	503,623
75	772	91	28	12	13,769	85	904	10,260
93	768	96	248	18	26,899	10	4,046	15,000
50	333	27	46	9	7,940	4	299	10,193
334	2,474	308	95	21	29,617	85	2,628	37,903
115	463	9	52	2	8,340	59	726	12,928
67	506	72	29	–	24,585	187	1,386	16,545
77	634	112	58	–	5,010	86	2,786	7,497
73	339	1	99	–	3,550	9	12,603	13,470
69	263	49	94	12	15,675	5	614	18,277
49	278	58	–	–	10,540	381	1,596	11,367
97	270	13	19	5	15,496	18	15,731	18,110
75	589	73	199	–	6,270	70	2,170	10,360
58	362	57	20	–	14,184	73	792	15,852
50	392	77	11	11	22,610	9	506	11,735
231	1,740	156	130	14	66,918	–	770	27,322
214	1,207	85	383	30	27,435	26	1,165	10,753
92	568	38	100	8	6,255	–	1,368	4,668
153	1,008	39	85	–	25,946	–	1,748	13,461
141	889	117	349	24	23,420	1,889	6,543	23,550
221	1,996	187	655	–	27,135	–	1,428	29,675
2,334	15,851	1,665	2,700	166	381,594	2,996	59,809	318,926
22	81	39	9	354	348	7	292	11,193
16	138	46	22	72	909	–	756	10,851
–	22	16	–	–	–	–	76	3,290
48	12	1	–	1,100	–	250	68	8,247

TABLE III.—AGGREGATES OF POLLS, PROPERTY

COUNTIES CITIES AND TOWNS	Number of Persons Assessed					
	On Personal Estate Only			On Real Estate Only		
	Individuals	All Others	Total	Individuals	All Others	Total
DUKES COUNTY —Continued						
Oak Bluffs	39	10	49	590	120	710
Tisbury	75	9	84	552	17	569
West Tisbury	19	2	21	130	34	164
Totals	204	40	244	2,342	228	2,570
ESSEX						
Amesbury	488	44	532	2,162	72	2,234
Andover	421	52	473	2,066	84	2,150
Beverly	559	189	748	4,721	116	4,837
Boxford	25	4	29	237	3	240
Danvers	443	29	472	2,403	47	2,450
Essex	38	32	70	605	–	605
Georgetown	68	9	77	539	14	553
Gloucester	660	92	752	2,800	1,499	4,299
Groveland	17	9	26	670	9	679
Hamilton	66	6	72	639	5	644
Haverhill	988	690	1,678	6,294	2,183	8,477
Ipswich	130	12	142	1 331	3	1,334
Lawrence	1,723	111	1,834	5,031	5,522	10,553
Lynn	1,908	989	2,897	6,376	4,956	11,332
Lynnfield	25	7	32	818	29	847
Manchester	112	18	130	524	130	654
Marblehead	406	36	442	2,019	1,028	3,047
Merrimac	22	7	29	667	10	677
Methuen	181	43	224	5,085	80	5,165
Middleton	42	4	46	732	14	746
Nahant	4	2	6	615	42	657
Newbury	380	8	388	408	12	420
Newburyport	366	19	385	2,820	79	2,899
North Andover	32	21	53	1,314	142	1,456
Peabody	302	117	419	2,549	1,502	4,051
Rockport	80	3	83	960	–	960
Rowley	32	7	39	449	1	450
Salem	691	210	901	5,479	272	5,751
Salisbury	581	19	600	1,526	32	1,558
Saugus	256	17	273	6,521	366	6,887
Swampscott	171	30	201	2,118	84	2,202
Topsfield	23	13	36	215	10	225

AND TAXES, AS ASSESSED JANUARY 1, 1939—Continued.

Number of Persons Assessed—*Cont.* On Both Personal and Real Estate			Total Number of Persons Assessed	Number of Male Polls Assessed
Individuals	All Others	Total		
690	195	885	1,644	528
186	15	201	854	554
68	10	78	263	79
1,416	240	1,656	4,470	1,774
295	12	307	3,073	3,592
210	5	215	2,838	3,542
277	16	293	5,878	8,224
149	–	149	418	287
235	29	264	3,186	3,716
182	–	182	857	552
79	9	88	718	739
1,000	238	1,238	6,289	8,310
61	2	63	768	733
160	4	164	880	664
421	47	468	10,623	15,814
177	–	177	1,653	2,016
223	55	278	12,665	26,337
273	154	427	14,656	32,556
136	2	138	1,017	871
336	14	350	1,134	896
405	118	523	4,012	3,670
81	5	86	792	779
355	7	362	5,751	7,185
63	1	64	856	545
160	14	174	837	683
289	3	292	1,100	569
170	8	178	3,462	4,689
125	7	132	1,641	2,613
182	44	226	4,696	7,407
565	62	627	1,670	1,352
112	–	112	601	514
283	17	300	6,952	13,021
593	8	601	2,759	953
163	14	177	7,337	5,104
439	8	447	2,850	3,470
71	3	74	335	354

TABLE III.—AGGREGATES OF POLLS, PROPERTY

COUNTIES, CITIES AND TOWNS	Value of Assessed Personal Estate				
	Stock in Trade	Machinery	Live Stock	All Other Tangible Personal Property	Total Value of Assessed Personal Estate
DUKES COUNTY —Continued					
Oak Bluffs	$49,450	$351,475	$3,347	$236,925	$641,197
Tisbury	52,350	255,800	5,780	299,570	613,500
West Tisbury	6,200	2,641	8,187	60,133	77,161
Totals	$143,605	$685,396	$47,274	$1,120,013	$1,996,288
ESSEX					
Amesbury	$223,730	$588,265	$33,760	$155,015	$1,000,770
Andover	129,415	123,385	67,173	1,573,137	1,893,110
Beverly	192,794	72,221	15,459	3,262,626	3,543,100
Boxford	3,953	2,860	26,153	120,185	153,151
Danvers	83,650	184,150	80,575	214,400	562,775
Essex	19,295	8,930	27,357	94,700	150,282
Georgetown	25,670	78,420	18,945	16,540	139,575
Gloucester	356,890	1,398,175	40,725	1,757,085	3,552,875
Groveland	46,375	9,250	18,525	49,100	123,250
Hamilton	26,670	137,195	61,165	313,850	538,880
Haverhill	702,975	3,924,500	88,435	525,890	5,241,800
Ipswich	132,575	35,600	46,985	294,925	510,085
Lawrence	1,363,750	3,697,175	2,450	2,032,475	7,095,850
Lynn	1,275,785	8,498,470	1,065	708,000	10,483,320
Lynnfield	12,050	203,656	19,794	49,600	285,100
Manchester	21,400	12,390	6,620	1,181,565	1,221,975
Marblehead	69,430	442,250	5,370	599,230	1,116,280
Merrimac	18,650	52,150	17,090	7,630	95,520
Methuen	41,075	870,015	62,460	418,390	1,391,940
Middleton	7,985	4,212	48,524	7,750	68,471
Nahant	186,485	4,800	–	127,963	319,248
Newbury	9,220	5,427	36,447	198,800	249,894
Newburyport	226,925	674,300	28,490	488,395	1,418,110
North Andover	20,680	26,830	39,745	438,580	525,835
Peabody	220,400	158,700	46,000	301,300	726,400
Rockport	47,200	120,400	10,175	265,175	442,950
Rowley	14,650	12,390	33,313	62,035	122,388
Salem	440,720	4,844,300	1,780	900,330	6,187,130
Salisbury	17,155	81,797	19,595	309,575	428,122
Saugus	110,895	80,625	35,901	1,178,848	1,406,269
Swampscott	82,848	128,562	650	1,011,908	1,223,968
Topsfield	21,250	4,340	41,365	262,715	329,670

AND TAXES, AS ASSESSED JANUARY 1, 1939—Continued.

Value of Assessed Real Estate			Total Valuation of Assessed Estate
Buildings, exclusive of Land	Land, exclusive of Buildings	Total Value of Assessed Real Estate	
$3,129,680	$1,147,896	$4,277,576	$4,918,773
3,306,920	1,382,670	4,689,590	5,303,090
481,422	249,899	731,321	808,482
$10,185,619	$5,116,241	$15,301,860	$17,298,148
$5,941,910	$1,574,050	$7,515,960	$8,516,730
10,456,764	3,262,537	13,719,301	15,612,411
25,690,550	11,857,900	37,548,450	41,091,550
669,903	365,070	1,034,973	1,188,124
8,530,675	2,648,300	11,178,975	11,741,750
1,004,895	513,545	1,518,440	1,668,722
1,189,280	355,820	1,545,100	1,684,675
22,501,900	12,341,485	34,843,385	38,396,260
1,130,595	261,830	1,392,425	1,515,675
3,502,350	1,418,690	4,921,040	5,459,920
32,326,225	12,798,700	45,124,925	50,366,725
4,728,325	1,630,845	6,359,170	6,869,255
54,754,375	26,268,525	81,022,900	88,118,750
82,450,600	38,346,960	120,797,560	131,280,880
2,825,550	1,012,735	3,838,285	4,123,385
4,939,870	4,342,420	9,282,290	10,504,265
13,072,050	6,982,450	20,054,500	21,170,780
1,219,330	374,950	1,594,280	1,689,800
12,040,645	4,331,170	16,371,815	17,763,755
1,505,905	418,667	1,924,572	1,993,043
3,305,013	2,078,523	5,383,536	5,702,784
1,138,211	732,634	1,870,845	2,120,739
7,661,810	3,224,830	10,886,640	12,304,750
4,890,610	1,851,445	6,742,055	7,267,890
15,143,400	4,621,300	19,764,700	20,491,100
3,806,600	1,431,050	5,237,650	5,680,600
1,006,275	316,660	1,322,935	1,445,323
34,661,660	13,585,510	48,247,170	54,434,300
1,624,960	913,920	2,538,880	2,967,002
10,329,225	4,559,519	14,888,744	16,295,013
15,690,127	6,796,055	22,486,182	23,710,150
1,564,260	1,047,860	2,612,120	2,941,790

TABLE III.—AGGREGATES OF POLLS, PROPERTY

COUNTIES, CITIES AND TOWNS	TAX RATE PER $1,000	TAXES FOR STATE, COUNTY, AND CITY OR TOWN PURPOSES, INCLUDING OVERLAY			
		On Personal Estate	On Real Estate	On Polls	Total Taxes Assessed
DUKES COUNTY —Continued					
Oak Bluffs	$30 00	$19,236	$128,327	$1,056	$148,619
Tisbury	24 00	14,724	112,550	1,108	128,382
West Tisbury	15 75	1,215	11,518	158	12,891
Totals	–	$49,670	$375,068	$3,548	$428,286
ESSEX					
Amesbury	$44 00	$44,034	$330,702	$7,184	$381,920
Andover	30 00	56,793	411,579	7,084	475,456
Beverly	36 40	128,969	1,366,763	16,448	1,512,180
Boxford	28 00	4,288	28,979	574	33,841
Danvers	39 20	22,060	438,216	7,432	467,708
Essex	37 40	5,620	56,790	1,104	63,514
Georgetown	47 60	6,644	73,546	1,478	81,668
Gloucester	35 20	125,061	1,226,487	16,620	1,368,168
Groveland	39 60	4,880	55,140	1,466	61,486
Hamilton	25 00	13,472	123,026	1,328	137,826
Haverhill	41 20	215,962	1,859,147	31,628	2,106,737
Ipswich	38 20	19,485	242,920	4,032	266,437
Lawrence	38 80	275,319	3,143,688	52,674	3,471,681
Lynn	35 20	369,012	4,252,074	65,112	4,686,198
Lynnfield	24 00	6,842	92,119	1,742	100,703
Manchester	28 20	34,460	261,760	1,792	298,012
Marblehead	29 00	32,372	581,580	7,340	621,292
Merrimac	51 00	4,871	81,308	1,558	87,737
Methuen	43 70	60,828	715,456	14,370	790,654
Middleton	34 40	2,355	66,205	1,090	69,650
Nahant	35 00	11,173	188,424	1,366	200,963
Newbury	33 75	8,433	63,141	1,138	72,712
Newburyport	43 00	60,979	468,125	9,378	538,482
North Andover	39 00	20,507	262,940	5,226	288,673
Peabody	45 20	32,833	893,364	14,814	941,011
Rockport	35 00	15,503	183,318	2,704	201,525
Rowley	37 00	4,528	48,949	1,028	54,505
Salem	33 50	207,269	1,616,280	26,042	1,849,591
Salisbury	46 00	19,694	116,788	1,906	138,388
Saugus	49 90	70,173	742,959	10,208	823,340
Swampscott	26 00	31,823	584,640	6,940	623,403
Topsfield	25 00	8,241	65,303	708	74,252

AND TAXES, AS ASSESSED JANUARY 1, 1939—Continued.

Number of Live Stock Assessed							Number of Dwelling Houses Assessed	Number of Acres of Land Assessed
Horses	Neat Cattle: Cows (Milch)	Neat Cattle: Yearlings, Bulls, Heifers, Etc.	Swine	Sheep	Fowl	All Other		
8	42	3	6	–	214	–	1,406	1,705
11	50	–	7	–	1,020	16	764	3,548
13	91	19	7	233	811	2	242	11,373
118	436	124	51	1,759	3,302	275	3,604	50,207
67	349	58	63	20	8,995	14	2,404	7,112
130	620	115	288	–	29,345	324	2,516	16,819
55	147	–	2	–	2,712	–	5,196	8,585
60	289	1	15	59	7,878	19	251	14,165
131	857	62	–	–	9,210	103	2,513	7,253
51	251	34	5	–	6,102	7	690	7,638
35	96	11	100	20	9,918	–	540	7,374
52	363	46	472	–	4,442	53	6,038	9,846
36	169	24	–	–	6,790	–	600	5,261
213	49	52	5	168	5,118	2	859	8,804
175	823	181	63	15	17,274	210	1,661	19,037
105	547	110	15	4	4,472	18	1,610	17,730
20	27	–	–	7	–	75	9,648	2,960
11	3	–	–	–	325	–	14,480	2,296
31	198	26	50	4	7,480	–	813	5,294
13	34	17	27	–	1,800	148	869	4,500
14	53	–	–	–	570	13	3,647	2,424
44	32	26	3	11	1,960	–	722	4,840
115	875	59	627	–	21,480	49	4,201	12,150
21	714	19	173	3	9,165	12	688	8,265
–	–	–	–	–	–	–	874	415
87	459	110	44	51	5,627	86	483	13,480
83	272	–	116	–	1,288	133	3,162	4,945
91	679	21	82	–	910	4	1,513	12,571
93	388	2	806	14	9,645	407	3,842	9,056
20	130	–	140	–	530	1	1,665	2,755
41	337	61	531	2	6,087	20	506	9,921
4	12	–	80	–	800	–	6,047	3,410
54	223	69	51	28	6,240	–	1,275	8,569
41	306	20	1,120	–	7,007	206	3,803	5,689
10	–	–	–	–	–	–	2,657	1,675
59	316	29	–	–	1,735	–	334	7,476

TABLE III.—AGGREGATES OF POLLS, PROPERTY

COUNTIES CITIES AND TOWNS	NUMBER OF PERSONS ASSESSED					
	ON PERSONAL ESTATE ONLY			ON REAL ESTATE ONLY		
	Individuals	All Others	Total	Individuals	All Others	Total
ESSEX—Con.						
Wenham	41	7	48	276	9	285
West Newbury	22	3	25	340	9	349
Totals	11,303	2,859	14,162	71,309	18,364	89,673
FRANKLIN						
Ashfield	27	6	33	199	23	222
Bernardston	15	5	20	196	14	210
Buckland	5	12	17	160	24	184
Charlemont	40	8	48	162	13	175
Colrain	36	8	44	154	50	204
Conway	114	8	122	313	14	327
Deerfield	83	8	91	423	6	429
Erving	50	7	57	337	15	352
Gill	30	3	33	137	17	154
Greenfield	336	120	456	1,386	1,099	2,485
Hawley	39	5	44	57	–	57
Heath	18	6	24	58	13	71
Leverett	11	6	17	146	32	178
Leyden	6	–	6	101	24	125
Monroe	13	–	13	26	2	28
Montague	216	36	252	1,282	170	1,452
New Salem	39	5	44	95	35	130
Northfield	43	8	51	435	11	446
Orange	111	15	126	1,302	28	1,330
Rowe	6	3	9	93	1	94
Shelburne	55	11	66	313	16	329
Shutesbury	2	6	8	163	125	288
Sunderland	5	9	14	180	–	180
Warwick	22	54	76	229	91	320
Wendell	55	5	60	52	14	66
Whately	19	5	24	184	16	200
Totals	1,396	359	1,755	8,183	1,853	10,036
HAMPDEN						
Agawam	187	40	227	933	885	1,818
Blandford	128	4	132	291	8	299
Brimfield	42	7	49	260	6	266
Chester	37	10	47	388	24	412
Chicopee	442	49	491	6,275	239	6,514
East Longmeadow	32	8	40	1,282	49	1,331

AND TAXES, AS ASSESSED JANUARY 1, 1939.—Continued.

Number of Persons Assessed—*Cont.* On Both Personal and Real Estate			Total Number of Persons Assessed	Number of Male Polls Assessed
Individuals	All Others	Total		
119	1	120	453	446
111	2	113	487	491
8,500	909	9,409	113,244	162,694
116	8	124	379	313
83	1	84	314	306
86	8	94	295	493
92	7	99	322	255
107	33	140	388	520
101	8	109	558	299
227	10	237	757	1,013
31	–	31	440	437
69	1	70	257	307
330	132	462	3,403	5,326
65	–	65	166	100
96	5	101	196	108
72	–	72	267	216
40	5	45	176	95
11	1	12	53	86
1,622	82	1,704	3,408	2,491
44	15	59	233	149
230	3	233	730	641
158	5	163	1,619	1,857
52	1	53	156	79
86	9	95	490	533
18	2	20	316	77
105	–	105	299	371
44	23	67	463	149
36	2	38	164	132
101	–	101	325	378
4,022	361	4,383	16,174	16,731
216	42	258	2,303	2,492
108	3	111	542	180
195	1	196	511	344
136	3	139	598	484
267	21	288	7,293	12,277
82	1	83	1,454	1,159

TABLE III.—AGGREGATES OF POLLS, PROPERTY

COUNTIES, CITIES AND TOWNS	VALUE OF ASSESSED PERSONAL ESTATE				
	Stock in Trade	Machinery	Live Stock	All Other Tangible Personal Property	Total Value of Assessed Personal Estate
ESSEX—Con.					
Wenham	$3,215	$87,450	$50,115	$268,045	$408,825
West Newbury	5,175	45,180	44,240	10,415	105,010
Totals	$6,160,935	$26,618,370	$1,076,446	$19,206,177	$53,061,928
FRANKLIN					
Ashfield	$8,075	$153,300	$92,105	$33,650	$287,130
Bernardston	15,400	18,050	38,682	78,900	151,032
Buckland	49,930	436,975	34,330	–	521,235
Charlemont	25,600	100,980	23,427	9,275	159,282
Colrain	21,920	106,080	113,235	182,145	423,380
Conway	8,350	117,140	71,605	10,500	207,595
Deerfield	41,555	300,585	79,000	169,875	591,015
Erving	10,165	35,900	4,725	60,750	111,540
Gill	4,838	–	30,575	61,638	97,051
Greenfield	292,725	1,677,075	62,925	380,525	2,413,250
Hawley	4,150	37,505	15,050	9,505	66,210
Heath	1,530	102,459	34,478	19,930	158,397
Leverett	1,805	148,850	14,060	–	164,715
Leyden	235	36,025	38,372	1,800	76,432
Monroe	–	21,225	2,068	50	23,343
Montague	96,270	1,679,535	32,225	27,060	1,835,090
New Salem	5,060	61,125	13,371	12,082	91,638
Northfield	30,020	32,710	43,975	100,250	206,955
Orange	98,380	99,795	37,865	80,405	316,445
Rowe	1,180	202,167	8,399	17,995	229,741
Shelburne	77,560	161,515	103,112	180,450	522,637
Shutesbury	500	30,208	3,595	4,900	39,203
Sunderland	3,300	56,470	36,430	20,330	116,530
Warwick	2,000	–	9,553	67,330	78,883
Wendell	250	250,795	9,049	59,134	319,228
Whately	2,425	6,950	47,014	90,165	146,554
Totals	$803,223	$5,873,419	$999,225	$1,678,644	$9,354,511
HAMPDEN					
Agawam	$57,100	$683,750	$65,200	$404,375	$1,210,425
Blandford	6,100	13,315	27,002	30,300	76,717
Brimfield	7,640	210	51,940	132,760	192,550
Chester	16,650	48,045	23,155	74,650	162,500
Chicopee	269,400	2,042,440	21,880	460,500	2,794,220
East Longmeadow	18,750	163,605	44,275	28,210	254,840

AND TAXES, AS ASSESSED JANUARY 1, 1939.—Continued.

Value of Assessed Real Estate			Total Valuation of Assessed Estate
Buildings, exclusive of Land	Land, exclusive of Buildings	Total Value of Assessed Real Estate	
$2,853,420	$647,090	$3,500,510	$3,909,335
777,040	338,380	1,115,420	1,220,430
$394,934,308	$173,251,425	$568,185,733	$621,247,661
$486,650	$344,110	$830,760	$1,117,890
479,315	225,645	704,960	855,992
1,286,170	831,210	2,117,380	2,638,615
525,035	256,700	781,735	941,017
472,585	290,810	763,395	1,186,775
369,640	329,450	699,090	906,685
2,370,530	1,084,400	3,454,930	4,045,945
1,375,665	136,830	1,512,495	1,624,035
486,320	253,890	740,210	837,261
15,228,425	6,618,400	21,846,825	24,260,075
60,490	109,763	170,253	236,463
88,635	155,745	244,380	402,777
144,265	126,310	270,575	435,290
59,875	145,235	205,110	281,542
513,195	166,804	679,999	703,342
4,340,297	3,353,063	7,693,360	9,528,450
151,120	82,945	234,065	325,703
1,112,896	537,342	1,650,238	1,857,193
3,097,585	1,253,780	4,351,365	4,667,810
155,265	274,930	430,195	659,936
986,965	1,149,405	2,136,370	2,659,007
139,025	172,435	311,460	350,663
529,580	386,345	915,925	1,032,455
103,840	186,885	290,725	369,608
159,250	257,285	416,535	735,763
523,110	395,992	919,102	1,065,656
$35,245,728	$19,125,709	$54,371,437	$63,725,948
$5,683,075	$2,337,325	$8,020,400	$9,230,825
494,595	246,658	741,253	817,970
509,990	283,360	793,350	985,900
760,845	265,985	1,026,830	1,189,330
28,181,190	7,345,940	35,527,130	38,321,350
2,595,090	1,088,435	3,683,525	3,938,365

TABLE III.—AGGREGATES OF POLLS, PROPERTY

COUNTIES, CITIES AND TOWNS	TAX RATE PER $1,000	TAXES FOR STATE, COUNTY, AND CITY OR TOWN PURPOSES, INCLUDING OVERLAY			
		On Personal Estate	On Real Estate	On Polls	Total Taxes Assessed
ESSEX—Con.					
Wenham	$18 80	$7,686	$65,809	$892	$74,387
West Newbury	49 20	5,166	54,879	982	61,027
Totals	–	$1,937,335	$20,762,404	$325,388	$23,025,127
FRANKLIN					
Ashfield	$32 00	$9,188	$26,584	$626	$36,398
Bernardston	24 00	3,624	16,919	612	21,155
Buckland	23 00	11,988	48,700	986	61,674
Charlemont	32 60	5,193	25,484	510	31,187
Colrain	38 00	16,088	29,009	1,040	46,137
Conway	28 00	5,813	19,574	598	25,985
Deerfield	24 60	14,539	84,991	2,026	101,556
Erving	27 00	3,011	40,838	874	44,723
Gill	28 50	2,765	21,096	614	24,475
Greenfield	28 80	69,502	629,188	10,652	709,342
Hawley	32 00	2,118	5,448	200	7,766
Heath	37 00	5,860	9,042	216	15,118
Leverett	34 00	5,600	9,199	432	15,231
Leyden	25 00	1,911	5,127	190	7,228
Monroe	18 50	431	12,580	172	13,183
Montague	36 20	66,430	278,500	4,982	349,912
New Salem	36 20	3,317	8,473	298	12,088
Northfield	37 00	7,657	61,059	1,282	69,998
Orange	42 00	13,291	182,757	3,714	199,762
Rowe	28 00	6,433	12,045	158	18,636
Shelburne	25 00	13,066	53,409	1,066	67,541
Shutesbury	29 00	1,137	9,032	154	10,323
Sunderland	34 00	3,962	31,141	742	35,845
Warwick	38 00	2,99	11,047	298	14,343
Wendell	40 00	12,769	16,661	264	29,694
Whately	25 00	3,664	22,977	756	27,397
Totals	–	$292,355	$1,670,880	$33,462	$1,996,697
HAMPDEN					
Agawam	$34 00	$41,154	$272,694	$4,984	$318,832
Blandford	23 00	1,764	17,049	360	19,173
Brimfield	27 50	5,295	21,818	688	27,801
Chester	39 00	6,337	40,046	968	47,351
Chicopee	46 50	129,931	1,652,011	24,554	1,806,496
East Longmeadow	33 20	8,460	122,293	2,318	133,071

AND TAXES, AS ASSESSED JANUARY 1, 1939—Continued.

Number of Live Stock Assessed								
	Neat Cattle							
Horses	Cows (Milch)	Yearlings, Bulls, Heifers, Etc.	Swine	Sheep	Fowl	All Other	Number of Dwelling Houses Assessed	Number of Acres of Land Assessed
113	83	7	7	–	5,829	–	395	4,648
114	424	147	18	4	5,095	46	419	8,157
2,189	10,125	1,307	4,903	410	205,829	1,950	86,921	265,120
158	1,032	458	12	–	6,280	3	328	24,991
72	484	202	48	13	4,842	14	242	13,905
81	482	234	1	38	4,010	–	368	11,780
154	300	128	10	42	6,204	20	252	14,112
159	844	453	17	118	22,860	–	365	26,411
131	968	352	25	59	4,412	–	281	21,420
239	756	341	256	52	3,505	9	638	19,034
21	77	23	2	–	425	–	301	8,639
79	363	190	23	–	6,096	–	216	8,312
158	764	205	66	23	5,663	–	3,278	13,492
50	182	64	3	6	1,185	53	89	13,536
73	315	238	14	66	1,969	–	127	14,974
60	229	77	8	3	1,765	4	205	12,727
63	398	235	5	18	487	4	82	11,611
16	27	10	5	4	73	2	44	4,291
99	588	108	32	7	1,600	–	1,426	16,400
30	89	36	16	36	4,139	42	159	6,700
123	761	185	32	25	2,735	3	654	18,396
73	496	152	15	3	6,177	17	1,383	20,680
34	110	91	2	34	354	–	123	15,789
116	839	549	35	169	9,715	112	368	13,990
11	43	27	–	4	189	–	145	11,678
92	295	88	81	4	2,980	81	240	8,606
25	124	55	26	2	1,375	28	184	16,485
29	88	40	9	1	909	35	75	13,602
139	492	197	17	–	7,498	–	206	12,333
2,285	11,146	4,738	760	727	107,447	427	11,779	373,894
188	609	170	411	20	11,765	–	1,672	12,679
64	166	101	9	64	2,071	24	246	18,942
80	561	168	25	12	7,975	–	377	19,046
45	209	–	11	69	3,993	–	385	20,402
62	304	–	191	–	5,910	–	5,832	12,800
90	383	123	11	–	12,115	2	906	7,583

TABLE III.—AGGREGATES OF POLLS, PROPERTY

COUNTIES CITIES AND TOWNS	Number of Persons Assessed					
	On Personal Estate Only			On Real Estate Only		
	Individuals	All Others	Total	Individuals	All Others	Total
HAMPDEN–Con.						
Granville	16	9	25	155	2	157
Hampden	29	4	33	228	9	237
Holland	6	3	9	134	6	140
Holyoke	1,133	196	1,329	2,190	2,082	4,272
Longmeadow	214	18	232	2,601	59	2,660
Ludlow	262	9	271	1,659	32	1,691
Monson	44	4	48	719	24	743
Montgomery	17	5	22	36	25	61
Palmer	290	10	300	1,120	30	1,150
Russell	11	4	15	133	12	145
Southwick	76	7	83	356	24	380
Springfield	3,475	1,043	4,518	8,927	8,612	17,539
Tolland	71	2	73	102	2	104
Wales	5	3	8	126	4	130
West Springfield	317	52	369	3,427	178	3,605
Westfield	559	22	581	3,496	105	3,601
Wilbraham	38	4	42	704	14	718
Totals	7,431	1,513	8,944	35,542	12,431	47,973
HAMPSHIRE						
Amherst	176	28	204	1,378	29	1,407
Belchertown	51	6	57	540	20	560
Chesterfield	7	–	7	206	8	214
Cummington	26	4	30	129	3	132
Easthampton	236	32	268	1,465	71	1,536
Goshen	18	4	22	60	34	94
Granby	29	6	35	154	90	244
Hadley	17	5	22	335	11	346
Hatfield	24	4	28	227	18	245
Huntington	21	16	37	258	20	278
Middlefield	88	3	91	160	3	163
Northampton	297	104	401	3,388	142	3,530
Pelham	41	4	45	171	8	179
Plainfield	9	3	12	108	7	115
South Hadley	55	36	91	771	612	1,383
Southampton	24	4	28	261	7	268

AND TAXES, AS ASSESSED JANUARY 1, 1939—Continued.

Number of Persons Assessed—*Cont.* On Both Personal and Real Estate			Total Number of Persons Assessed	Number of Male Polls Assessed
Individuals	All Others	Total		
99	11	110	292	241
90	1	91	361	354
131	–	131	280	76
290	57	347	5,948	18,174
144	–	144	3,036	1,711
126	9	135	2,097	2,509
152	8	160	951	1,358
40	8	48	131	61
444	10	454	1,904	2,930
39	4	43	203	391
150	11	161	624	538
1,837	381	2,218	24,275	48,893
60	–	60	237	53
107	3	110	248	155
114	11	125	4,099	5,689
330	18	348	4,530	6,481
132	4	136	896	1,055
5,289	607	5,896	62,813	107,605
393	9	402	2,013	2,028
99	7	106	723	846
58	3	61	282	160
102	1	103	265	186
102	3	105	1,909	3,422
52	9	61	177	91
73	35	108	387	357
311	4	315	683	888
331	4	335	608	788
123	4	127	442	466
73	1	74	328	89
379	26	405	4,336	6,811
37	1	38	262	161
51	–	51	178	78
88	45	133	1,607	2,096
107	1	108	404	318

TABLE III.—AGGREGATES OF POLLS, PROPERTY

COUNTIES, CITIES AND TOWNS	Value of Assessed Personal Estate				
	Stock in Trade	Machinery	Live Stock	All Other Tangible Personal Property	Total Value of Assessed Personal Estate
HAMPDEN—Con.					
Granville	$10,950	$1,155,660	$24,830	$11,245	$1,202,685
Hampden	7,125	31,775	35,900	1,750	76,550
Holland	800	10,375	2,916	8,555	22,646
Holyoke	1,458,780	620,900	33,220	1,231,110	3,344,010
Longmeadow	4,420	387,674	8,540	192,560	593,194
Ludlow	47,430	284,751	52,265	200,885	585,331
Monson	26,325	101,880	44,922	62,100	235,227
Montgomery	–	–	19,183	40,635	59,818
Palmer	171,645	490,980	46,170	355,595	1,064,390
Russell	8,150	33,130	5,007	54,100	100,387
Southwick	13,565	44,795	79,203	76,340	213,903
Springfield	1,788,870	8,416,960	17,920	9,733,880	19,957,630
Tolland	6,180	25,490	8,964	24,640	65,274
Wales	3,450	4,850	7,303	15,610	31,213
West Springfield	135,807	1,399,585	27,623	274,533	1,837,548
Westfield	257,890	296,980	102,720	519,105	1,176,695
Wilbraham	8,043	68,180	36,192	200,674	313,089
Totals	$4,325,070	$16,325,330	$786,330	$14,134,112	$35,570,842
HAMPSHIRE					
Amherst	$149,205	$333,570	$126,350	$552,529	$1,161,654
Belchertown	21,455	6,400	114,075	90,605	232,535
Chesterfield	13,570	99,125	23,525	5,415	141,635
Cummington	17,310	91,770	34,605	12,775	156,460
Easthampton	89,144	264,195	46,336	323,099	722,774
Goshen	4,895	15,300	21,672	8,785	50,652
Granby	4,750	94,810	86,385	10,975	196,920
Hadley	10,320	118,400	106,830	24,140	259,690
Hatfield	29,000	109,990	30,235	62,150	231,375
Huntington	15,430	29,715	36,915	93,715	175,775
Middlefield	1,657	20,075	26,943	13,765	62,440
Northampton	412,930	1,211,010	63,760	690,940	2,378,640
Pelham	7,217	3,475	15,546	75,090	101,328
Plainfield	3,300	820	15,195	53,650	72,965
South Hadley	38,950	144,465	55,425	210,660	449,500
Southampton	4,100	6,050	76,525	61,800	148,475

AND TAXES, AS ASSESSED JANUARY 1, 1939—Continued.

Value of Assessed Real Estate			Total Valuation of Assessed Estate
Buildings, exclusive of Land	Land, exclusive of Buildings	Total Value of Assessed Real Estate	
$349,110	$311,295	$660,405	$1,863,090
429,490	235,310	664,800	741,350
113,710	119,955	233,665	256,311
42,071,260	27,720,010	69,791,270	73,135,280
8,451,930	3,473,790	11,925,720	12,518,914
4,593,573	987,532	5,581,105	6,166,436
1,986,725	496,690	2,483,415	2,718,642
85,755	87,830	173,585	233,403
4,363,214	1,615,808	5,979,022	7,043,412
1,728,710	550,800	2,279,510	2,379,897
1,096,040	628,031	1,724,071	1,937,974
143,223,372	101,647,398	244,870,770	264,828,400
149,705	193,278	342,983	408,257
201,950	106,056	308,006	339,219
15,793,630	5,275,375	21,069,005	22,906,553
13,544,825	4,480,475	18,025,300	19,201,995
1,902,875	852,765	2,755,640	3,068,729
$278,310,659	$160,350,101	$438,660,760	$474,231,602
$6,615,436	$1,659,309	$8,274,745	$9,436,399
760,210	454,825	1,215,035	1,447,570
204,025	207,690	411,715	553,350
266,370	140,275	406,645	563,105
7,174,742	1,177,288	8,352,030	9,074,804
169,665	129,970	299,635	350,287
383,025	378,480	761,505	958,425
1,585,915	956,715	2,542,630	2,802,320
1,459,670	848,445	2,308,115	2,539,490
619,360	245,010	864,370	1,040,145
154,550	107,768	262,318	324,758
17,080,680	5,670,780	22,751,460	25,130,100
259,495	322,025	581,520	682,848
146,975	102,660	249,635	322,600
5,844,870	1,657,420	7,502,290	7,951,790
528,790	284,220	813,010	961,485

TABLE III.—AGGREGATES OF POLLS, PROPERTY

COUNTIES, CITIES AND TOWNS	TAX RATE PER $1,000	TAXES FOR STATE, COUNTY, AND CITY OR TOWN PURPOSES, INCLUDING OVERLAY			
		On Personal Estate	On Real Estate	On Polls	Total Taxes Assessed
HAMPDEN—Con.					
Granville	$26 00	$31,270	$17,170	$482	$48,922
Hampden	39 00	2,985	25,927	708	29,620
Holland	25 00	566	5,842	152	6,560
Holyoke	33 60	112,359	2,344,986	36,348	2,493,693
Longmeadow	27 00	16,016	321,994	3,422	341,432
Ludlow	51 00	29,852	284,636	5,018	319,506
Monson	49 40	11,620	122,681	2,716	137,017
Montgomery	25 50	1,525	4,427	122	6,074
Palmer	36 00	38,318	215,244	5,860	259,422
Russell	16 00	1,606	36,472	782	38,860
Southwick	31 00	6,631	53,446	1,076	61,153
Springfield	35 40	706,487	8,668,420	97,786	9,472,693
Tolland	22 00	1,436	7,545	106	9,087
Wales	45 40	1,417	13,983	310	15,710
West Springfield	35 00	64,314	737,416	11,378	813,108
Westfield	42 00	49,421	757,062	12,962	819,445
Wilbraham	35 52	11,121	97,880	2,110	111,111
Totals	–	$1,279,885	$15,841,042	$215,210	$17,336,137
HAMPSHIRE					
Amherst	$30 80	$35,779	$254,862	$4,056	$294,697
Belchertown	35 00	8,139	42,526	1,692	52,357
Chesterfield	38 50	5,452	15,851	320	21,623
Cummington	32 00	5,007	13,012	372	18,391
Easthampton	40 00	28,911	334,081	6,844	369,836
Goshen	31 00	1,570	9,289	182	11,041
Granby	22 00	4,332	16,753	714	21,799
Hadley	25 00	6,313	63,565	1,776	71,654
Hatfield	29 00	6,710	66,936	1,576	75,222
Huntington	40 00	7,031	34,574	932	42,537
Middlefield	36 00	2,248	9,443	178	11,869
Northampton	33 30	79,209	757,623	13,622	850,454
Pelham	30 00	3,040	17,445	322	20,807
Plainfield	42 00	3,064	10,485	156	13,705
South Hadley	33 40	15,013	250,576	4,192	269,781
Southampton	28 50	4,231	23,171	636	28,038

AND TAXES, AS ASSESSED JANUARY 1, 1939—Continued.

Number of Live Stock Assessed							Number of Dwelling Houses Assessed	Number of Acres of Land Assessed
Horses	Neat Cattle		Swine	Sheep	Fowl	All Other		
	Cows (Milch)	Yearlings, Bulls, Heifers, Etc.						
63	269	165	18	–	2,515	1	261	26,480
64	379	172	134	3	4,568	61	328	11,975
15	49	32	5	–	364	29	81	7,683
84	263	78	202	4	3,844	–	5,221	7,269
38	47	21	10	11	1,905	49	1,564	4,902
118	920	105	50	–	3,830	23	1,404	16,002
98	743	254	24	26	6,766	–	906	25,440
27	167	118	5	–	1,653	2	70	7,261
76	669	160	42	6	4,035	5	1,526	18,339
19	60	20	9	–	697	2	267	9,004
130	845	237	37	–	11,183	1,120	633	19,003
69	44	10	761	–	5,555	10	20,540	17,673
24	145	54	5	–	680	2	99	16,389
18	95	61	10	22	638	–	235	8,351
104	191	15	142	3	6,807	28	4,270	8,971
233	991	261	118	12	15,405	22	3,687	25,309
71	384	167	71	6	7,100	156	718	13,586
1,780	8,493	2,492	2,301	258	121,374	1,536	51,228	335,089
250	1,324	354	28	–	30,055	4	1,490	16,767
211	1,265	356	68	5	23,200	–	620	28,751
6	218	124	10	59	655	–	193	23,138
76	398	128	17	32	3,551	7	208	14,044
121	584	54	142	–	1,870	4	1,584	8,940
34	191	87	13	71	3,284	15	124	9,635
178	1,132	343	44	20	11,739	4	279	16,439
313	1,229	446	76	8	3,970	–	541	13,084
202	205	96	–	220	3,540	6	478	8,946
66	317	101	12	25	4,020	–	391	16,715
50	237	147	5	116	2,240	23	123	14,165
178	688	276	389	–	9,583	–	4,154	16,413
32	106	50	9	–	5,533	8	137	15,482
44	148	83	2	3	1,421	–	146	12,363
128	790	74	27	–	6,350	–	1,320	10,406
19	998	285	41	95	6,108	14	340	18,153

TABLE III.—AGGREGATES OF POLLS, PROPERTY

COUNTIES CITIES AND TOWNS	Number of Persons Assessed					
	On Personal Estate Only			On Real Estate Only		
	Individuals	All Others	Total	Individuals	All Others	Total
HAMPSHIRE Con						
Ware . .	88	24	112	570	384	954
Westhampton .	8	3	11	164	3	167
Williamsburg .	49	5	54	374	8	382
Worthington .	155	3	158	270	2	272
Totals . .	1,419	294	1,713	10,989	1,480	12,469
MIDDLESEX						
Acton . .	172	17	189	756	30	786
Arlington . .	396	75	471	6,658	471	7,129
Ashby . .	25	2	27	252	12	264
Ashland . .	60	9	69	569	26	595
Ayer . . .	47	16	63	621	24	645
Bedford . .	36	7	43	528	18	546
Belmont . .	317	50	367	3,608	113	3,721
Billerica . .	179	18	197	4,687	23	4,710
Boxborough .	58	10	68	124	51	175
Burlington . .	43	5	48	1,019	42	1,061
Cambridge .	1,378	878	2,256	5,319	4,505	9,824
Carlisle . .	9	3	12	132	42	174
Chelmsford .	105	16	121	2,027	44	2,071
Concord . .	160	42	202	1,591	70	1,661
Dracut . .	55	5	60	1,875	26	1,901
Dunstable . .	12	3	15	134	12	146
Everett . .	869	46	915	5,873	73	5,946
Framingham .	641	73	714	4,275	103	4,378
Groton . .	96	11	107	989	26	1,015
Holliston . .	69	16	85	545	304	849
Hopkinton . .	101	10	111	989	134	1,123
Hudson . .	127	22	149	1,524	44	1,568
Lexington . .	202	12	214	3,095	105	3,200
Lincoln . .	26	7	33	346	6	352
Littleton . .	52	6	58	1,309	13	1,322
Lowell . .	1,877	293	2,170	5,863	5,337	11,200
Malden . .	797	119	916	4,976	4,337	8,413
Marlborough .	475	96	571	1,772	1,010	2,782
Maynard . .	98	38	136	1,227	67	1,294
Medford . .	712	98	810	9,713	230	9,943
Melrose . .	849	40	889	3,521	163	3,684
Natick . .	333	4	337	3,520	16	3,536
Newton . .	2,771	522	3,293	8,041	853	8,894

AND TAXES, AS ASSESSED JANUARY 1, 1939—Continued.

Number of Persons Assessed—*Cont.* On Both Personal and Real Estate			Total Number of Persons Assessed	Number of Male Polls Assessed
Individuals	All Others	Total		
140	87	227	1,293	2,296
47	1	48	226	116
114	–	114	550	576
425	5	430	860	172
3,105	246	3,351	17,533	21,945
158	6	164	1,139	916
133	34	167	7,767	12,391
125	1	126	417	371
62	4	66	730	875
40	10	50	758	1,010
99	4	103	692	711
931	16	947	5,035	8,012
137	7	144	5,051	2,331
35	4	39	282	128
36	12	48	1,157	796
201	67	268	12,348	34,652
58	12	70	256	228
129	19	148	2,340	2,616
304	19	323	2,186	2,305
214	2	216	2,177	2,180
52	–	52	213	140
31	10	41	6,902	14,887
337	43	380	5,472	7,602
128	6	134	1,256	922
78	16	94	1,028	1,007
498	35	533	1,767	913
187	8	195	1,912	2,668
181	10	191	3,605	3,611
95	1	96	481	600
388	6	394	1,774	596
427	47	474	13,844	29,372
200	29	229	9,558	18,569
151	23	174	3,527	5,080
66	9	75	1,505	2,678
149	11	160	10,913	19,328
1,561	16	1,577	6,150	7,977
64	–	64	3,937	4,536
4,638	49	4,687	16,874	21,551

TABLE III.—AGGREGATES OF POLLS, PROPERTY

COUNTIES, CITIES AND TOWNS	VALUE OF ASSESSED PERSONAL ESTATE				
	Stock in Trade	Machinery	Live Stock	All Other Tangible Personal Property	Total Value of Assessed Personal Estate
HAMPSHIRE—Con.					
Ware	$86,780	$342,735	$66,676	$115,195	$611,386
Westhampton	–	10,050	34,351	68,400	112,801
Williamsburg	27,315	30,315	42,545	62,767	162,942
Worthington	4,600	8,640	36,408	124,395	174,043
Totals	$941,928	$2,940,910	$1,060,302	$2,660,850	$7,603,990
MIDDLESEX					
Acton	$33,600	$60,300	$48,220	$267,790	$409,910
Arlington	174,764	1,244,064	2,280	1,593,842	3,014,950
Ashby	6,788	8,468	30,945	41,960	88,161
Ashland	21,020	11,250	14,330	158,830	205,430
Ayer	91,475	198,350	12,225	273,075	575,125
Bedford	103,900	118,883	40,861	8,490	272,134
Belmont	57,465	18,565	5,140	1,143,010	1,224,180
Billerica	32,775	394,345	27,446	432,020	886,586
Boxborough	1,825	–	18,837	6,960	27,622
Burlington	13,875	39,500	38,754	138,150	230,279
Cambridge	1,520,900	8,856,325	1,350	685,225	11,063,800
Carlisle	1,100	–	46,099	115,065	162,264
Chelmsford	41,665	492,355	78,590	22,195	634,805
Concord	57,025	214,230	71,810	841,970	1,185,035
Dracut	11,500	22,400	72,732	369,250	475,882
Dunstable	1,150	41,965	38,895	26,015	108,025
Everett	1,465,750	7,828,425	3,600	550	9,298,325
Framingham	650,142	1,566,817	77,121	704,566	2,998,646
Groton	143,378	38,789	54,440	209,537	446,144
Holliston	65,800	262,600	34,165	79,765	442,330
Hopkinton	20,450	151,325	42,675	170,990	385,440
Hudson	83,595	41,721	28,015	152,130	305,461
Lexington	40,175	736,350	60,860	660,625	1,498,010
Lincoln	5,570	11,425	75,900	272,840	365,735
Littleton	20,175	25,845	84,425	243,095	373,540
Lowell	797,550	5,800,450	7,950	615,400	7,221,350
Malden	466,875	4,425,600	16,400	696,800	5,605,675
Marlborough	242,800	973,880	63,625	112,300	1,392,605
Maynard	73,500	240,380	9,833	–	323,713
Medford	314,850	2,837,050	7,100	46,950	3,205,950
Melrose	166,360	1,534,690	18,400	1,006,800	2,726,250
Natick	121,550	856,625	64,625	589,700	1,632,500
Newton	581,250	5,423,050	13,850	9,500,800	15,518,950

AND TAXES, AS ASSESSED JANUARY 1, 1939—Continued.

Value of Assessed Real Estate			Total Valuation of Assessed Estate
Buildings, exclusive of Land	Land, exclusive of Buildings	Total Value of Assessed Real Estate	
$3,408,007	$1,323,123	$4,731,130	$5,342,516
137,885	161,090	298,975	411,776
270,713	808,037	1,078,750	1,241,692
274,240	161,791	436,031	610,074
$47,344,623	$16,796,921	$64,141,544	$71,745,534
$2,502,350	$659,100	$3,161,450	$3,571,360
44,191,850	11,493,000	55,684,850	58,699,800
687,595	265,566	953,161	1,041,322
2,218,805	491,375	2,710,180	2,915,610
2,156,675	789,775	2,946,450	3,521,575
1,834,660	748,958	2,583,618	2,855,752
38,064,565	12,653,965	50,718,530	51,942,710
5,811,750	1,602,643	7,414,393	8,300,979
171,910	190,075	361,985	389,607
1,296,100	785,985	2,082,085	2,312,364
103,023,600	57,782,300	160,805,900	171,869,700
703,413	236,810	940,223	1,102,487
4,659,110	1,575,055	6,234,165	6,868,970
6,637,985	2,297,793	8,935,778	10,120,813
2,781,360	986,380	3,767,740	4,243,622
173,081	180,075	353,156	461,181
48,176,425	14,384,900	62,561,325	71,859,650
22,668,655	7,389,580	30,058,235	33,056,881
2,278,630	850,314	3,128,944	3,575,088
2,502,785	704,785	3,207,570	3,649,900
1,729,925	725,640	2,455,565	2,841,005
4,888,650	972,735	5,861,385	6,166,846
14,767,235	5,554,629	20,321,864	21,819,874
2,133,785	845,590	2,979,375	3,345,110
1,693,000	851,165	2,544,165	2,917,705
60,396,400	27,856,550	88,252,950	95,474,300
48,178,050	15,016,400	63,194,450	68,800,125
10,248,735	3,631,213	13,879,948	15,272,553
4,010,960	933,389	4,944,349	5,268,062
58,456,350	16,912,550	75,368,900	78,574,850
27,584,800	8,189,000	35,773,800	38,500,050
13,205,650	4,103,075	17,308,725	18,941,225
108,322,600	43,503,250	151,825,850	167,344,800

TABLE III.—AGGREGATES OF POLLS, PROPERTY

COUNTIES, CITIES AND TOWNS	TAX RATE PER $1,000	TAXES FOR STATE, COUNTY, AND CITY OR TOWN PURPOSES, INCLUDING OVERLAY			
		On Personal Estate	On Real Estate	On Polls	Total Taxes Assessed
HAMPSHIRE—Con.					
Ware	$45 00	$27,512	$212,901	$4,592	$245,005
Westhampton	31 00	3,497	9,268	232	12,997
Williamsburg	33 00	5,377	35,598	1,152	42,127
Worthington	33 00	5,743	14,389	344	20,476
Totals	–	$258,178	$2,192,348	$43,890	$2,494,416
MIDDLESEX					
Acton	$28 00	$11,477	$88,521	$1,832	$101,830
Arlington	36 80	110,950	2,049,202	24,782	2,184,934
Ashby	23 20	2,045	22,113	742	24,900
Ashland	37 60	7,724	101,902	1,750	111,376
Ayer	34 80	20,014	102,536	2,020	124,570
Bedford	36 00	9,797	93,010	1,422	104,229
Belmont	28 60	35,011	1,450,550	16,024	1,501,585
Billerica	42 00	37,237	311,404	4,662	353,303
Boxborough	17 60	486	6,371	256	7,113
Burlington	45 80	10,547	95,359	1,592	107,498
Cambridge	40 50	448,083	6,512,639	69,304	7,030,026
Carlisle	24 40	3,959	22,941	456	27,356
Chelmsford	32 80	20,821	204,481	5,232	230,534
Concord	36 00	42,661	321,688	4,610	368,959
Dracut	50 40	23,984	189,894	4,360	218,238
Dunstable	25 00	2,700	8,829	280	11,809
Everett	36 20	336,599	2,264,720	29,774	2,631,093
Framingham	33 40	100,155	1,003,945	15,204	1,119,304
Groton	30 00	13,384	93,868	1,844	109,096
Holliston	35 50	15,702	113,877	2,014	131,593
Hopkinton	36 00	13,879	88,400	1,826	104,105
Hudson	47 20	14,418	276,657	5,336	296,411
Lexington	35 50	53,179	721,426	7,222	781,827
Lincoln	29 00	10,606	86,402	1,200	98,208
Littleton	21 25	7,938	54,063	1,192	63,193
Lowell	46 00	332,182	4,059,635	58,744	4,450,561
Malden	41 60	233,196	2,628,889	37,138	2,899,223
Marlborough	37 70	52,501	523,275	10,160	585,936
Maynard	44 00	14,243	217,551	5,356	237,150
Medford	41 60	133,367	3,135,346	38,656	3,307,369
Melrose	33 80	92,147	1,209,154	15,954	1,317,255
Natick	37 70	61,545	652,539	9,072	723,156
Newton	30 20	468,672	4,585,140	43,102	5,096,914

AND TAXES, AS ASSESSED JANUARY 1, 1939—Continued.

Number of Live Stock Assessed							Number of Dwelling Houses Assessed	Number of Acres of Land Assessed
Horses	Neat Cattle: Cows (Milch)	Neat Cattle: Yearlings, Bulls, Heifers, Etc.	Swine	Sheep	Fowl	All Other		
153	805	166	2	–	4,130	11	1,211	17,178
55	312	199	24	19	3,513	3	159	16,385
62	393	203	53	119	12,451	76	470	14,406
73	365	153	4	65	1,482	6	228	19,859
2,251	11,705	3,725	966	857	138,695	181	14,196	311,269
68	447	59	35	32	17,160	–	741	12,234
19	3	–	–	–	60	–	7,378	2,398
55	365	91	6	28	12,959	53	339	14,426
52	153	32	38	13	3,196	21	653	6,746
11	104	40	28	–	5,215	54	722	4,165
81	362	43	914	–	11,055	–	562	7,341
25	5	–	3	–	1,578	2	4,950	2,520
69	396	50	46	7	14,271	62	3,315	14,840
27	172	56	22	–	6,485	2	115	6,580
71	13	79	1,157	–	8,306	–	680	6,846
27	–	–	–	–	–	–	13,205	4,178
49	313	109	106	19	17,675	–	210	9,538
92	653	102	139	6	34,661	179	2,067	13,368
145	489	43	1,093	–	11,755	–	1,510	14,912
148	1,238	171	232	14	10,996	–	1,674	11,567
54	390	95	9	3	7,650	21	121	10,365
10	32	–	–	–	–	10	6,637	1,677
135	390	64	511	25	10,137	186	4,205	13,248
113	331	136	56	–	11,389	24	973	19,055
38	236	35	50	6	15,132	36	789	11,112
51	241	32	47	10	5,540	229	1,002	14,765
46	216	58	540	–	10,185	19	1,674	6,390
100	429	11	659	–	10,300	10	2,763	9,170
106	240	60	2,026	11	6,283	117	458	8,783
78	728	139	25	2	73,748	10	831	10,560
40	85	–	–	–	1,955	–	14,127	5,638
34	269	–	–	–	–	–	9,056	2,423
78	657	143	330	112	9,583	246	2,860	11,730
8	85	34	150	–	3,498	187	1,438	2,706
73	8	–	–	–	–	–	10,736	5,100
36	160	–	–	–	5,100	–	5,790	2,150
96	467	6	694	–	3,820	–	3,335	8,070
33	82	2	–	–	2,123	227	14,894	8,228

TABLE III.—AGGREGATES OF POLLS, PROPERTY

COUNTIES CITIES AND TOWNS	Number of Persons Assessed					
	On Personal Estate Only			On Real Estate Only		
	Individuals	All Others	Total	Individuals	All Others	Total
MIDDLESEX Con						
North Reading	49	4	53	1,263	10	1,273
Pepperell	50	15	65	600	13	613
Reading	176	40	216	2,539	200	2,739
Sherborn	109	–	109	331	–	331
Shirley	20	6	26	370	13	383
Somerville	1,243	133	1,376	9,837	733	10,570
Stoneham	79	19	98	1,420	799	2,219
Stow	64	9	73	174	112	286
Sudbury	123	5	128	967	19	986
Tewksbury	3	5	8	1,752	26	1,778
Townsend	15	9	24	302	12	314
Tyngsborough	12	5	17	391	21	412
Wakefield	570	63	633	3,493	150	3,643
Waltham	270	253	523	6,435	324	6,759
Watertown	697	74	771	4,731	233	4,964
Wayland	31	5	36	1,222	36	1,258
Westford	337	10	347	1,363	19	1,382
Weston	168	9	177	577	27	604
Wilmington	31	10	41	3,370	22	3,392
Winchester	260	14	274	3,321	92	3,413
Woburn	230	46	276	2,388	1,407	3,795
Totals	17,684	3,303	20,987	134,324	21,698	156,022
NANTUCKET						
Nantucket	755	120	875	2,267	90	2,357
NORFOLK						
Avon	16	7	23	533	24	557
Bellingham	242	5	247	1,060	23	1,083
Braintree	314	56	370	2,602	1,606	4,208
Brookline	6,600	500	7,100	2,900	1,600	4,500
Canton	49	10	59	1,395	57	1,452
Cohasset	72	22	94	805	41	846
Dedham	394	57	451	2,709	1,492	4,201
Dover	164	11	175	361	39	400
Foxborough	69	14	83	1,174	50	1,224
Franklin	326	45	371	1,629	48	1,677
Holbrook	50	12	62	848	39	887
Medfield	34	–	34	554	25	579
Medway	167	18	185	814	24	838
Millis	91	9	100	710	13	723

AND TAXES, AS ASSESSED JANUARY 1, 1939—Continued.

Number of Persons Assessed—*Cont.* On Both Personal and Real Estate			Total Number of Persons Assessed	Number of Male Polls Assessed
Individuals	All Others	Total		
308	1	309	1,635	874
146	3	149	827	981
202	8	210	3,165	3,602
73	–	73	513	364
82	4	86	495	773
508	54	562	12,508	32,063
76	16	92	2,409	3,544
96	29	125	484	451
101	–	101	1,215	603
155	8	163	1,949	1,099
150	–	150	488	758
62	6	68	497	486
325	165	490	4,766	5,457
289	13	302	7,584	11,767
120	15	135	5,870	10,759
119	3	122	1,416	1,165
313	4	317	2,046	1,059
244	6	250	1,031	1,494
139	10	149	3,582	1,514
616	4	620	4,307	4,326
195	47	242	4,313	6,140
16,212	932	17,144	194,153	300,838
672	–	672	3,904	1,119
42	4	46	626	670
183	1	184	1,514	1,044
95	15	110	4,688	5,704
2,800	200	3,000	14,600	15,746
51	9	60	1,571	2,017
250	42	292	1,232	1,131
248	51	299	4,951	5,316
83	3	86	661	463
138	12	150	1,457	1,502
1,303	3	1,306	3,354	2,251
44	5	49	998	1,125
91	–	91	704	734
162	–	162	1,185	1,107
78	–	78	901	713

TABLE III.—AGGREGATES OF POLLS, PROPERTY AND TAXES

COUNTIES, CITIES AND TOWNS	VALUE OF ASSESSED PERSONAL ESTATE				
	Stock in Trade	Machinery	Live Stock	All Other Tangible Personal Property	Total Value of Assessed Personal Estate
MIDDLESEX—Con.					
North Reading	$10,685	$2,150	$18,347	$157,475	$188,657
Pepperell	34,980	9,230	58,183	191,455	293,848
Reading	73,988	61,135	24,436	536,747	696,306
Sherborn	3,075	12,700	59,975	248,725	324,475
Shirley	21,610	157,425	17,931	7,822	204,788
Somerville	677,600	1,354,350	500	4,265,950	6,298,400
Stoneham	63,450	696,775	24,000	45,650	829,875
Stow	10,875	49,820	47,305	39,250	147,250
Sudbury	13,380	6,500	60,890	305,045	385,815
Tewksbury	11,400	1,708,590	44,310	16,750	1,781,050
Townsend	21,450	91,425	36,775	16,000	165,650
Tyngsborough	11,250	5,100	24,398	119,641	160,389
Wakefield	159,225	179,045	17,705	531,395	887,370
Waltham	257,900	2,914,400	56,400	585,400	3,814,100
Watertown	613,635	2,128,950	2,575	506,350	3,251,510
Wayland	21,650	4,150	42,106	415,695	483,601
Westford	8,900	18,975	54,305	328,975	411,155
Weston	15,250	26,400	55,509	843,844	941,003
Wilmington	46,000	12,565	36,795	212,505	307,865
Winchester	125,550	52,975	7,375	1,461,775	1,647,675
Woburn	127,175	2,941,530	51,525	137,880	3,258,110
Totals	$9,759,625	$56,910,212	$1,952,843	$32,161,024	$100,783,704
NANTUCKET					
Nantucket	$117,670	$285,200	$43,780	$741,090	$1,187,740
NORFOLK					
Avon	$20,350	$154,650	$17,400	$3,000	$195,400
Bellingham	18,400	94,795	45,113	19,685	177,993
Braintree	69,450	153,550	15,250	537,300	775,550
Brookline	296,000	283,100	18,600	12,816,000	13,413,700
Canton	24,600	707,020	33,980	82,050	847,650
Cohasset	38,075	15,950	20,990	729,097	804,112
Dedham	64,300	69,750	9,800	2,514,700	2,658,550
Dover	13,650	125,000	38,495	382,530	559,675
Foxborough	30,020	205,950	30,131	191,800	457,901
Franklin	77,390	619,175	82,690	105,285	884,540
Holbrook	32,650	9,740	19,112	234,850	296,352
Medfield	19,075	4,250	29,033	167,530	219,888
Medway	30,385	214,260	33,175	220,985	498,805
Millis	23,200	5,750	34,230	155,050	218,230

AS ASSESSED JANUARY 1, 1939—Continued.

Value of Assessed Real Estate			Total Valuation of Assessed Estate
Buildings, exclusive of Land	Land, exclusive of Buildings	Total Value of Assessed Real Estate	
$1,713,310	$657,630	$2,370,940	$2,559,597
1,807,310	449,025	2,256,335	2,550,183
12,652,430	3,578,290	16,230,720	16,927,026
1,208,125	532,550	1,740,675	2,065,150
1,180,397	313,210	1,493,607	1,698,395
79,668,050	28,157,950	107,826,000	114,124,400
9,966,650	3,386,500	13,353,150	14,183,025
809,000	457,750	1,266,750	1,414,000
1,559,445	567,540	2,126,985	2,512,800
2,023,980	821,681	2,845,661	4,626,711
1,467,305	469,665	1,936,970	2,102,620
749,140	296,610	1,045,750	1,206,139
15,863,240	3,893,530	19,756,770	20,644,140
34,145,900	12,907,400	47,053,300	50,867,400
38,310,725	9,464,035	47,774,760	51,026,270
3,391,435	1,692,040	5,083,475	5,567,076
2,462,275	755,925	3,218,200	3,629,355
6,652,100	2,975,275	9,627,375	10,568,378
3,128,420	866,700	3,995,120	4,302,985
23,375,225	7,426,950	30,802,175	32,449,850
12,867,605	4,449,310	17,316,915	20,575,025
$903,159,511	$329,283,186	$1,232,442,697	$1,333,226,401
$7,686,600	$3,501,250	$11,187,850	$12,375,590
$1,205,300	$356,700	$1,562,000	$1,757,400
1,526,313	544,495	2,070,808	2,248,801
17,088,825	7,538,925	24,627,750	25,403,300
94,262,100	51,302,700	145,564,800	158,978,500
5,125,600	1,981,450	7,107,050	7,954,700
6,315,755	3,178,545	9,494,300	10,298,412
16,711,400	5,394,700	22,106,100	24,764,650
2,729,825	786,040	3,515,865	4,075,540
4,019,905	1,204,384	5,224,289	5,682,190
5,579,095	1,647,365	7,226,460	8,111,000
2,162,250	563,644	2,725,894	3,022,246
2,013,294	502,882	2,516,176	2,736,064
2,109,845	549,290	2,659,135	3,157,940
2,146,010	364,460	2,510,470	2,728,700

TABLE III.—AGGREGATES OF POLLS, PROPERTY AND TAXES

COUNTIES, CITIES AND TOWNS	TAX RATE PER $1,000	TAXES FOR STATE, COUNTY, AND CITY OR TOWN PURPOSES, INCLUDING OVERLAY			
		On Personal Estate	On Real Estate	On Polls	Total Taxes Assessed
North Reading	$41 00	$7,735	$97,209	$1,748	$106,692
Pepperell	28 00	8,228	63,177	1,962	73,367
Reading	34 00	23,674	551,844	7,204	582,722
Sherborn	29 00	9,410	50,479	728	60,617
Shirley	33 00	6,758	49,289	1,546	57,593
Somerville	41 40	260,754	4,463,996	64,126	4,788,876
Stoneham	35 60	29,543	475,372	7,088	512,003
Stow	34 50	5,080	43,703	902	49,685
Sudbury	29 00	11,189	61,682	1,206	74,077
Tewksbury	29 30	52,184	83,378	2,198	137,760
Townsend	31 60	5,234	61,208	1,516	67,958
Tyngsborough	50 00	8,019	52,287	972	61,278
Wakefield	37 60	33,365	742,854	10,914	787,133
Waltham	36 40	138,833	1,712,740	23,534	1,875,107
Watertown	35 00	113,803	1,672,116	21,518	1,807,437
Wayland	30 90	14,943	157,079	2,330	174,352
Westford	40 00	16,446	128,728	2,118	147,292
Weston	22 50	21,172	216,616	2,988	240,776
Wilmington	39 80	12,253	159,005	3,028	174,286
Winchester	27 20	44,816	837,819	8,652	891,287
Woburn	35 90	116,966	621,683	12,280	750,929
Totals	–	$3,681,614	$45,598,591	$601,676	$49,881,881
NANTUCKET					
Nantucket	$25 00	$29,693	$279,696	$2,238	$311,627
NORFOLK					
Avon	$40 60	$7,933	$63,417	$1,340	$72,690
Bellingham	40 00	7,120	82,832	2,088	92,040
Braintree	36 40	28,230	896,450	11,408	936,088
Brookline	26 00	348,756	3,784,685	31,492	4,164,933
Canton	36 00	30,515	255,854	4,034	290,403
Cohasset	25 70	20,666	244,004	2,262	266,932
Dedham	37 00	98,366	817,926	10,632	926,924
Dover	19 50	10,913	68,560	926	80,399
Foxborough	36 40	16,667	190,164	3,004	209,835
Franklin	30 00	26,536	216,794	4,502	247,832
Holbrook	41 70	12,358	113,669	2,250	128,277
Medfield	36 00	7,916	90,582	1,468	99,966
Medway	35 00	17,458	93,069	2,214	112,741
Millis	36 50	7,965	91,634	1,426	101,025

AS ASSESSED JANUARY 1, 1939—Continued.

Number of Live Stock Assessed							Number of Dwelling Houses Assessed	Number of Acres of Land Assessed
	Neat Cattle							
Horses	Cows (Milch)	Yearlings, Bulls, Heifers, Etc.	Swine	Sheep	Fowl	All Other		
18	175	11	104	8	15,299	280	1,143	7,413
89	524	102	30	22	31,189	39	764	13,863
35	167	8	100	–	16,579	20	2,732	5,570
90	453	104	48	9	10,460	70	290	9,675
39	235	42	46	–	5,805	84	463	8,926
5	–	–	–	–	–	–	14,148	2,700
47	217	1	330	–	3,925	229	2,388	2,462
61	568	110	28	9	15,195	12	509	10,636
109	485	117	423	101	16,475	812	669	14,800
74	683	75	356	24	10,775	10	1,105	11,771
50	218	72	41	–	22,585	38	652	16,719
33	300	96	18	3	11,207	24	693	9,940
25	89	–	30	–	9,485	42	3,443	3,252
62	188	–	2,352	–	6,785	5	6,038	6,109
23	–	–	56	–	150	–	5,464	1,882
59	298	35	432	–	7,974	39	1,236	8,698
89	430	128	108	92	26,135	88	1,052	18,000
177	377	32	700	–	5,944	9	945	9,467
40	176	29	564	16	13,800	233	1,795	10,075
42	28	–	–	–	25	–	3,089	1,485
88	239	–	2,210	–	1,730	126	3,644	7,418
3,323	15,609	2,652	16,892	572	563,337	3,855	172,072	463,690
36	285	59	18	84	1,840	20	2,041	23,820
11	147	–	200	–	6,725	33	526	2,565
43	426	34	35	–	13,999	97	667	10,897
49	76	4	868	37	2,532	14	4,242	8,407
54	19	6	18	–	1,200	–	6,658	3,108
72	175	27	900	6	890	–	1,452	10,420
60	160	17	103	7	1,566	23	1,033	5,105
32	86	–	450	20	–	–	3,491	5,080
151	73	8	253	11	5,480	98	430	8,376
28	242	84	144	–	12,048	152	1,145	11,862
104	552	78	162	2	68,875	157	1,536	16,884
11	151	1	199	–	8,075	40	866	3,860
74	150	50	226	7	5,369	47	518	8,062
56	445	99	214	2	10,671	–	805	6,979
56	277	49	96	11	12,435	20	502	6,956

TABLE III.—AGGREGATES OF POLLS, PROPERTY AND TAXES

COUNTIES CITIES AND TOWNS	NUMBER OF PERSONS ASSESSED					
	ON PERSONAL ESTATE ONLY			ON REAL ESTATE ONLY		
	Individuals	All Others	Total	Individuals	All Others	Total
NORFOLK—Con.						
Milton . .	257	21	278	4,260	93	4,353
Needham . .	260	72	332	4,134	90	4,224
Norfolk . .	20	15	35	460	–	460
Norwood . .	261	30	291	1,780	1,011	2,791
Plainville . .	26	8	34	415	21	436
Quincy . .	1,248	682	1,930	18,971	2,673	21,644
Randolph . .	148	12	160	2,402	59	2,461
Sharon . .	51	4	55	1,049	13	1,062
Stoughton . .	176	33	209	1,659	778	2,437
Walpole . .	123	24	147	1,593	52	1,645
Wellesley . .	167	102	269	2,893	91	2,984
Westwood . .	44	16	60	979	93	1,072
Weymouth .	172	40	212	7,820	182	8,002
Wrentham . .	99	10	109	440	249	689
Totals . .	11,640	1,835	13,475	66,949	10,486	77,435
PLYMOUTH						
Abington . .	158	8	166	1,506	59	1,565
Bridgewater .	22	38	60	1,128	206	1,334
Brockton . .	1,360	253	1,613	6,368	3,265	9,633
Carver . .	10	2	12	246	206	452
Duxbury . .	111	4	115	1,232	33	1,265
East Bridgewater	53	5	58	1,050	25	1,075
Halifax . .	6	2	8	374	21	395
Hanover . .	152	9	161	770	31	801
Hanson . .	38	5	43	970	20	990
Hingham . .	204	27	231	2,048	74	2,122
Hull . . .	86	5	91	1,647	114	1,761
Kingston . .	80	4	84	654	251	905
Lakeville . .	78	4	82	468	7	475
Marion . .	81	10	91	406	233	639
Marshfield . .	38	6	44	2,901	61	2,962
Mattapoisett .	27	3	30	691	12	703
Middleborough .	217	33	250	2,067	72	2,139
Norwell . .	22	6	28	651	9	660
Pembroke . .	68	4	72	864	28	892
Plymouth . .	456	17	473	2,798	58	2,856
Plympton . .	8	4	12	197	101	298
Rochester . .	167	9	176	426	54	480
Rockland . .	152	45	197	1,768	44	1,812

AS ASSESSED JANUARY 1, 1939—Continued.

Number of Persons Assessed—*Cont.* On Both Personal and Real Estate			Total Number of Persons Assessed	Number of Male Polls Assessed
Individuals	All Others	Total		
216	9	225	4,856	6,064
132	12	144	4,700	3,973
105	–	105	600	422
117	12	129	3,211	5,207
71	6	77	547	533
374	148	522	24,096	24,461
93	5	98	2,719	2,312
290	2	292	1,409	1,283
124	19	143	2,789	2,900
216	12	228	2,020	2,528
837	7	844	4,097	4,301
81	4	85	1,217	1,175
557	17	574	8,788	7,734
146	59	205	1,003	901
8,927	657	9,584	100,494	103,317
72	2	74	1,805	1,908
66	192	258	1,652	2,234
566	46	612	11,858	21,210
93	32	125	589	547
311	7	318	1,698	863
206	2	208	1,341	1,230
232	5	237	640	288
100	4	104	1,066	943
340	5	345	1,378	868
321	12	333	2,686	2,365
2,006	46	2,052	3,904	951
262	107	369	1,358	994
288	1	289	846	544
161	60	221	951	657
56	40	96	3,102	870
282	7	289	1,022	529
324	12	336	2,725	3,205
135	3	138	826	610
381	4	385	1,349	610
1,267	15	1,282	4,611	4,664
51	17	68	378	200
126	6	132	788	457
97	13	110	2,119	2,691

TABLE III.—AGGREGATES OF POLLS, PROPERTY AND TAXES

COUNTIES, CITIES AND TOWNS	VALUE OF ASSESSED PERSONAL ESTATE				
	Stock in Trade	Machinery	Live Stock	All Other Tangible Personal Property	Total Value of Assessed Personal Estate
NORFOLK—Con.					
Milton	$35,250	$63,650	$45,100	$3,190,260	$3,334,260
Needham	71,415	273,040	28,300	941,860	1,314,615
Norfolk	2,750	217,055	20,452	12,295	252,552
Norwood	128,850	634,400	16,650	215,900	995,800
Plainville	13,720	192,360	15,576	1,300	222,956
Quincy	896,150	3,446,375	7,900	4,329,050	8,679,475
Randolph	467,700	184,200	19,000	5,800	676,700
Sharon	13,850	11,600	30,130	546,200	601,780
Stoughton	79,400	530,060	41,143	61,395	711,998
Walpole	58,375	583,411	38,509	983,529	1,663,824
Wellesley	98,200	811,075	10,350	1,673,325	2,592,950
Westwood	17,500	7,752	35,120	841,190	901,562
Weymouth	142,025	8,880,725	37,065	1,262,413	10,322,228
Wrentham	20,785	259,880	27,540	71,855	380,060
Totals	$2,803,515	$18,758,523	$800,834	$32,296,234	$54,659,106
PLYMOUTH					
Abington	$50,225	$47,970	$24,261	$399,312	$521,768
Bridgewater	46,165	26,650	68,370	372,259	513,444
Brockton	964,850	2,268,200	35,075	4,547,575	7,815,700
Carver	26,705	66,795	5,990	131,280	230,770
Duxbury	34,218	3,725	15,319	254,089	307,351
East Bridgewater	31,925	839,088	87,607	23,375	981,995
Halifax	1,800	2,450	30,505	81,220	115,975
Hanover	45,175	228,130	43,250	8,800	325,355
Hanson	12,575	10,220	35,395	175,695	233,885
Hingham	65,585	75,865	35,160	1,012,009	1,188,619
Hull	27,070	54,075	450	1,247,530	1,329,125
Kingston	41,225	14,790	27,690	83,195	166,900
Lakeville	4,995	4,075	38,728	46,490	94,288
Marion	26,180	224,371	11,320	383,505	645,376
Marshfield	39,025	212,000	21,050	1,525	273,600
Mattapoisett	36,829	38,894	18,022	282,380	376,125
Middleborough	177,685	54,450	88,105	257,540	577,780
Norwell	26,100	10,650	18,195	138,600	193,545
Pembroke	31,050	128,730	18,910	85,680	264,370
Plymouth	228,725	884,050	30,475	504,675	1,647,925
Plympton	7,000	9,175	16,063	22,900	55,138
Rochester	5,470	4,790	31,094	91,776	133,130
Rockland	172,640	34,225	14,755	447,781	669,401

AS ASSESSED JANUARY 1, 1939—Continued.

Value of Assessed Real Estate			Total Valuation of Assessed Estate
Buildings, exclusive of Land	Land, exclusive of Buildings	Total Value of Assessed Real Estate	
$28,162,450	$8,933,125	$37,095,575	$40,429,835
17,592,800	5,664,000	23,256,800	24,571,415
936,310	261,228	1,197,538	1,450,090
16,491,960	5,414,630	21,906,590	22,902,390
938,730	292,710	1,231,440	1,454,396
78,948,100	34,227,500	113,175,600	121,855,075
5,301,250	1,445,300	6,746,550	7,423,250
4,208,100	1,181,230	5,389,330	5,991,110
5,826,825	1,744,085	7,570,910	8,282,908
8,983,283	1,597,176	10,580,459	12,244,283
31,716,900	9,059,565	40,776,465	43,369,415
4,043,162	1,154,264	5,197,426	6,098,988
31,155,043	5,956,425	37,111,468	47,433,696
2,667,350	580,435	3,247,785	3,627,845
$399,967,780	$153,427,253	$553,395,033	$608,054,139
$3,948,450	$1,024,630	$4,973,080	$5,494,848
3,368,382	1,113,928	4,482,310	4,995,754
45,242,650	19,489,650	64,732,300	72,548,000
1,907,335	779,170	2,686,505	2,917,275
5,289,137	1,752,292	7,041,429	7,348,780
2,602,902	701,815	3,304,717	4,286,712
815,360	524,155	1,339,515	1,455,490
2,338,929	675,241	3,014,170	3,339,525
1,903,616	605,765	2,509,381	2,743,266
10,768,425	3,783,065	14,551,490	15,740,109
11,200,295	5,024,210	16,224,505	17,553,630
3,355,710	968,990	4,324,700	4,491,600
869,920	482,297	1,352,217	1,446,505
2,588,860	1,983,661	4,572,521	5,217,897
5,590,350	2,018,775	7,609,125	7,882,725
1,542,020	1,268,350	2,810,370	3,186,495
4,961,665	2,358,235	7,319,900	7,897,680
1,551,480	391,320	1,942,800	2,136,345
1,670,590	809,860	2,480,450	2,744,820
13,341,925	6,552,700	19,894,625	21,542,550
383,540	276,875	660,415	715,553
425,935	630,946	1,056,881	1,190,011
5,647,855	1,540,045	7,187,900	7,857,301

TABLE III.—AGGREGATES OF POLLS, PROPERTY AND TAXES

COUNTIES, CITIES AND TOWNS	TAX RATE PER $1,000	TAXES FOR STATE, COUNTY, AND CITY OR TOWN PURPOSES, INCLUDING OVERLAY			
		On Personal Estate	On Real Estate	On Polls	Total Taxes Assessed
NORFOLK—Con.					
Milton	$27 40	$91,358	$1,016,419	$12,128	$1,119,905
Needham	28 60	37,598	665,144	7,946	710,688
Norfolk	34 40	8,688	41,195	844	50,727
Norwood	32 00	31,865	701,011	10,414	743,290
Plainville	25 00	5,574	30,786	1,066	37,426
Quincy	32 40	281,215	3,666,889	48,922	3,997,026
Randolph	37 40	25,308	252,321	4,624	282,253
Sharon	34 80	20,942	187,548	2,566	211,056
Stoughton	35 20	25,062	266,496	5,800	297,358
Walpole	25 60	42,594	270,859	5,056	318,509
Wellesley	22 70	58,861	925,630	8,602	993,093
Westwood	23 00	20,736	119,541	2,350	142,627
Weymouth	26 50	273,540	983,463	15,468	1,272,471
Wrentham	27 60	10,489	89,639	1,802	101,930
Totals	–	$1,575,229	$16,226,581	$206,634	$18,008,444
PLYMOUTH					
Abington	$43 70	$22,801	$217,326	$3,816	$243,943
Bridgewater	45 60	23,413	204,393	4,468	232,274
Brockton	37 80	295,433	2,446,881	42,420	2,784,734
Carver	25 20	5,815	67,700	1,094	74,609
Duxbury	22 50	6,916	158,434	1,726	167,076
East Bridgewater	42 00	41,244	138,799	2,460	182,503
Halifax	31 00	3,596	41,526	576	45,698
Hanover	40 00	13,014	120,567	1,886	135,467
Hanson	35 00	8,186	87,830	1,736	97,752
Hingham	25 75	30,608	374,707	4,730	410,045
Hull	31 00	41,203	502,959	1,902	546,064
Kingston	24 40	4,072	105,523	1,988	111,583
Lakeville	28 00	2,640	37,862	1,088	41,590
Marion	30 00	19,361	137,175	1,314	157,850
Marshfield	29 00	7,934	220,666	1,740	230,340
Mattapoisett	22 00	8,274	61,828	1,058	71,160
Middleborough	34 00	19,644	248,877	6,410	274,931
Norwell	46 00	8,903	89,366	1,220	99,489
Pembroke	31 00	8,195	76,894	1,220	86,309
Plymouth	28 40	46,801	565,007	9,328	621,136
Plympton	33 60	1,852	22,190	400	24,442
Rochester	29 00	3,861	30,649	914	35,424
Rockland	38 00	25,437	273,140	5,382	303,959

AS ASSESSED JANUARY 1, 1939—Continued.

Number of Live Stock Assessed							Number of Dwelling Houses Assessed	Number of Acres of Land Assessed
	Neat Cattle							
Horses	Cows (Milch)	Yearlings, Bulls, Heifers, Etc.	Swine	Sheep	Fowl	All Other		
187	307	7	15	–	1,455	–	4,701	6,218
42	451	–	192	–	2,350	10	3,097	7,576
18	106	27	–	–	18,846	43	414	8,038
20	196	7	–	–	3,283	–	2,697	5,674
38	188	36	1	6	5,249	–	400	6,360
31	76	–	60	–	–	–	15,245	9,558
46	135	3	290	–	11,600	219	1,945	5,850
30	248	99	57	–	7,555	43	1,085	14,240
33	225	18	162	9	28,240	189	2,020	9,525
68	393	88	108	9	10,357	5	1,678	11,294
46	38	–	8	–	614	–	3,676	6,670
145	289	93	321	3	5,235	100	974	6,787
58	337	4	5	37	14,270	431	6,518	8,666
33	158	35	34	32	16,181	38	926	11,360
1,596	6,126	874	5,121	199	275,100	1,759	69,247	226,377
36	195	5	480	–	10,265	22	1,440	5,960
87	630	80	51	6	26,092	155	1,433	14,906
79	421	4	90	8	15,260	14	10,368	13,771
15	71	12	–	–	1,807	–	503	19,108
29	107	20	2	17	8,430	–	1,452	13,728
77	948	102	51	15	16,785	393	997	9,756
20	222	52	23	–	14,260	–	516	9,313
62	250	12	18	–	14,680	73	815	9,148
23	111	45	51	13	22,710	141	1,021	8,705
89	387	74	75	15	7,956	29	2,414	11,895
2	5	–	–	–	–	–	3,106	1,100
21	357	53	5	–	5,085	–	1,088	10,922
52	176	59	3	4	32,974	129	692	17,183
18	74	27	7	–	3,035	2	796	8,500
38	131	44	33	52	10,430	5	2,415	15,900
61	200	29	–	40	2,845	–	788	9,654
85	810	126	19	6	43,555	50	2,161	37,984
51	70	17	9	12	20,650	238	640	13,898
43	148	11	136	2	5,605	6	991	13,350
52	224	8	84	17	6,600	–	4,205	48,000
10	109	35	4	36	5,860	25	220	8,740
74	314	77	45	69	12,948	140	421	19,498
14	82	8	101	–	7,450	60	1,887	5,745

TABLE III.—AGGREGATES OF POLLS, PROPERTY AND TAXES

COUNTIES CITIES AND TOWNS	Number of Persons Assessed					
	On Personal Estate Only			On Real Estate Only		
	Individuals	All Others	Total	Individuals	All Others	Total
PLYMOUTH —Continued						
Scituate	126	10	136	1,622	15	1,637
Wareham	231	23	254	1,887	899	2,786
West Bridgewater	44	11	55	828	28	856
Whitman	256	28	284	1,768	43	1,811
Totals	4,251	575	4,826	37,335	5,969	43,304
SUFFOLK						
Boston	9,317	12,042	21,359	74,874	9,391	84,265
Chelsea	834	155	989	5,164	212	5,376
Revere	496	118	614	4,869	2,330	7,199
Winthrop	220	35	255	3,106	74	3,180
Totals	10,867	12,350	23,217	88,013	12,007	100,020
WORCESTER						
Ashburnham	35	8	43	575	214	789
Athol	127	27	154	1,900	51	1,951
Auburn	46	10	56	1,702	55	1,757
Barre	275	11	286	685	–	685
Berlin	20	4	24	237	8	245
Blackstone	119	4	123	855	25	880
Bolton	32	7	39	263	8	271
Boylston	13	2	15	363	–	363
Brookfield	20	9	29	304	13	317
Charlton	40	5	45	633	10	643
Clinton	219	30	249	711	845	1,556
Douglas	19	3	22	445	14	459
Dudley	176	16	192	584	39	623
East Brookfield	13	11	24	199	6	205
Fitchburg	847	171	1,018	4,670	700	5,370
Gardner	225	34	259	2,845	101	2,946
Grafton	188	22	210	1,273	32	1,305
Hardwick	171	8	179	337	16	353
Harvard	96	1	97	238	12	250
Holden	54	7	61	1,148	35	1,183
Hopedale	281	8	289	246	8	254
Hubbardston	145	5	150	300	26	326
Lancaster	39	6	45	875	20	895
Leicester	63	12	75	1,126	61	1,187
Leominster	387	266	653	2,558	1,866	4,424

AS ASSESSED JANUARY 1, 1939—Continued.

Number of Persons Assessed—*Cont.* On Both Personal and Real Estate			Total Number of Persons Assessed	Number of Male Polls Assessed
Individuals	All Others	Total		
1,228	17	1,245	3,018	1,497
1,240	507	1,747	4,787	2,447
119	5	124	1,035	1,090
179	3	182	2,277	2,589
10,509	1,170	11,679	59,809	57,061
2,515	1,192	3,707	109,331	252,394
51	30	81	6,446	12,786
78	82	160	7,973	11,190
63	4	67	3,502	5,438
2,707	1,308	4,015	127,252	281,808
132	2	134	966	806
208	15	223	2,328	3,819
122	13	135	1,948	2,289
214	–	214	1,185	1,217
86	4	90	359	365
930	22	952	1,955	1,469
93	7	100	410	292
64	–	64	442	425
110	1	111	457	452
468	3	471	1,159	784
121	10	131	1,936	4,146
112	2	114	595	805
735	48	783	1,598	1,506
158	–	158	387	330
396	34	430	6,818	13,639
246	24	270	3,475	6,812
166	9	175	1,690	2,301
130	3	133	665	764
128	3	131	478	372
134	3	137	1,381	1,279
48	2	50	593	1,082
118	–	118	594	376
101	–	101	1,041	859
119	2	121	1,383	1,502
311	342	653	5,730	7,300

TABLE III.—AGGREGATES OF POLLS, PROPERTY AND TAXES

COUNTIES, CITIES AND TOWNS	VALUE OF ASSESSED PERSONAL ESTATE				
	Stock in Trade	Machinery	Live Stock	All Other Tangible Personal Property	Total Value of Assessed Personal Estate
PLYMOUTH—Con.					
Scituate	$64,445	$25,667	$15,255	$865,432	$970,799
Wareham	114,330	184,640	10,865	923,355	1,233,190
West Bridgewater	7,860	34,556	71,123	269,963	383,502
Whitman	201,660	319,295	35,595	49,315	605,865
Totals	$2,491,512	$5,807,526	$848,627	$12,707,256	$21,854,921
SUFFOLK					
Boston	$24,225,300	$91,540,800	$15,000	$6,863,200	$122,644,300
Chelsea	953,800	2,511,900	8,250	3,200	3,477,150
Revere	102,425	119,750	8,775	2,289,600	2,520,550
Winthrop	117,750	710,500	50	48,350	876,650
Totals	$25,399,275	$94,882,950	$32,075	$9,204,350	$129,518,650
WORCESTER					
Ashburnham	$18,505	$62,700	$23,014	$15,555	$119,774
Athol	186,800	141,120	35,035	316,945	679,900
Auburn	12,375	415,405	24,555	39,100	491,435
Barre	24,710	150,700	70,083	108,693	354,186
Berlin	25,975	19,250	58,220	90,650	194,095
Blackstone	34,540	89,927	24,767	–	149,234
Bolton	6,810	9,535	30,975	55,345	102,665
Boylston	325	30,450	18,483	–	49,258
Brookfield	12,000	3,450	35,495	126,425	177,370
Charlton	8,660	73,600	86,130	92,550	260,940
Clinton	143,075	357,750	10,470	543,250	1,054,545
Douglas	23,225	5,230	15,614	111,300	155,369
Dudley	12,950	141,675	53,395	23,055	231,075
East Brookfield	10,550	50,500	17,686	84,490	163,226
Fitchburg	2,055,400	4,220,400	49,485	984,515	7,309,800
Gardner	247,250	832,059	24,795	269,220	1,373,324
Grafton	26,775	24,580	44,600	509,210	605,165
Hardwick	19,550	10,275	89,330	69,600	188,755
Harvard	17,770	67,810	58,030	87,847	231,457
Holden	7,825	23,420	32,266	96,276	159,787
Hopedale	7,500	188,400	6,888	118,078	320,866
Hubbardston	9,950	45,300	48,305	6,020	109,575
Lancaster	29,775	20,690	57,720	152,098	260,283
Leicester	17,425	147,325	48,300	117,050	330,100
Leominster	255,540	1,485,910	53,895	89,410	1,884,755

AS ASSESSED JANUARY 1, 1939—Concinued.

Value of Assessed Real Estate			Total Valuation of Assessed Estate
Buildings, exclusive of Land	Land, exclusive of Buildings	Total Value of Assessed Real Estate	
$8,617,615	$3,251,545	$11,869,160	$12,839,959
7,367,760	4,277,355	11,645,115	12,878,305
2,113,625	673,669	2,787,294	3,170,796
5,582,770	1,548,125	7,130,895	7,736,760
$154,997,101	$64,506,669	$219,503,770	$241,358,691
$706,242,200	$695,919,500	$1,402,161,700	$1,524,806,000
31,128,200	11,155,550	42,283,750	45,760,900
25,377,350	12,859,200	38,236,550	40,757,100
18,074,250	5,884,200	23,958,450	24,835,100
$780,822,000	$725,818,450	$1,506,640,450	$1,636,159,100
$1,119,455	$363,930	$1,483,385	$1,603,159
6,715,100	2,032,615	8,747,715	9,427,615
4,773,775	793,200	5,566,975	6,058,410
1,397,980	525,750	1,923,730	2,277,916
650,900	221,135	872,035	1,066,130
1,467,265	627,125	2,094,390	2,243,624
684,545	309,940	994,485	1,097,150
620,810	244,967	865,777	915,035
738,000	230,960	968,960	1,146,330
924,620	611,490	1,536,110	1,797,050
6,954,430	2,706,413	9,660,843	10,715,388
1,052,875	372,261	1,425,136	1,580,505
1,764,960	492,665	2,257,625	2,488,700
607,050	251,240	858,290	1,021,516
28,925,125	11,421,550	40,346,675	47,656,475
14,694,698	4,815,465	19,510,163	20,883,487
2,780,070	629,160	3,409,230	4,014,395
904,700	338,440	1,243,140	1,431,895
1,163,424	704,268	1,867,692	2,099,149
2,306,505	772,623	3,079,128	3,238,915
2,234,555	348,122	2,582,677	2,903,543
361,375	280,785	642,160	751,735
1,887,660	586,935	2,474,595	2,734,878
2,173,150	688,375	2,861,525	3,191,625
15,439,610	4,456,715	19,896,325	21,781,080

TABLE III.—AGGREGATES OF POLLS, PROPERTY AND TAXES

COUNTIES, CITIES AND TOWNS	TAX RATE PER $1,000	TAXES FOR STATE, COUNTY, AND CITY OR TOWN PURPOSES, INCLUDING OVERLAY			
		On Personal Estate	On Real Estate	On Polls	Total Taxes Assessed
PLYMOUTH —Continued					
Scituate	$33 00	$32,038	$391,686	$2,994	$426,718
Wareham	25 20	31,076	293,457	4,894	329,427
West Bridgewater	31 00	11,888	86,406	2,180	100,474
Whitman	36 40	22,053	259,565	5,178	286,796
Totals	–	$746,258	$7,261,413	$114,122	$8,121,793
SUFFOLK					
Boston	$39 90	$4,893,507	$55,946,252	$504,788	$61,344,547
Chelsea	44 40	154,385	1,877,398	25,572	2,057,355
Revere	44 60	112,416	1,705,350	22,380	1,840,146
Winthrop	28 00	24,546	670,836	10,876	706,258
Totals	–	$5,184,854	$60,199,836	$563,616	$65,948,306
WORCESTER					
Ashburnham	$43 30	$5,186	$64,232	$1,612	$71,030
Athol	39 40	26,790	344,664	7,638	379,092
Auburn	37 60	18,478	209,318	4,578	232,374
Barre	47 50	16,824	91,377	2,434	110,635
Berlin	40 40	7,841	35,230	730	43,801
Blackstone	49 00	7,312	102,625	2,938	112,875
Bolton	33 00	3,387	32,818	584	36,789
Boylston	47 00	2,315	40,692	850	43,857
Brookfield	31 60	5,605	30,619	904	37,128
Charlton	34 20	8,924	52,535	1,568	63,027
Clinton	44 40	46,822	428,941	8,292	484,055
Douglas	37 00	5,748	52,730	1,610	60,088
Dudley	51 00	11,785	115,139	3,012	129,936
East Brookfield	31 40	5,125	26,950	660	32,735
Fitchburg	42 40	309,935	1,710,699	27,278	2,047,912
Gardner	30 00	41,199	585,305	13,624	640,128
Grafton	49 90	30,197	170,121	4,062	204,380
Hardwick	42 00	7,927	52,212	1,528	61,667
Harvard	26 10	6,041	48,746	744	55,531
Holden	40 60	6,487	125,012	2,558	134,057
Hopedale	27 00	8,663	69,732	2,164	80,559
Hubbardston	40 30	4,416	25,880	752	31,048
Lancaster	37 60	9,786	93,045	1,718	104,549
Leicester	50 40	16,637	144,220	3,004	163,861
Leominster	42 00	79,160	835,645	14,600	929,405

AS ASSESSED JANUARY 1, 1939—Continued.

Number of Live Stock Assessed							Number of Dwelling Houses Assessed	Number of Acres of Land Assessed
	Neat Cattle							
Horses	Cows (Milch)	Yearlings, Bulls, Heifers, Etc.	Swine	Sheep	Fowl	All Other		
50	94	16	–	2	6,661	265	2,810	9,696
19	135	15	45	–	2,350	–	4,088	20,074
70	773	125	27	–	20,863	2	859	9,057
29	395	55	26	10	9,358	610	1,767	4,034
1,206	7,439	1,111	1,385	324	334,514	2,359	49,893	369,625
1,240	–	–	–	–	–	–	89,563	17,414
61	38	–	–	–	–	–	4,571	1,441
21	–	–	712	–	–	–	6,444	2,975
1	–	–	–	–	–	–	3,535	698
1,323	38	–	712	–	–	–	104,113	22,528
55	267	78	3	–	4,353	15	923	22,664
87	391	97	51	15	6,075	171	2,179	18,978
78	348	72	102	24	3,965	85	1,629	9,326
176	1,320	340	50	8	7,758	6	670	22,603
63	396	78	72	25	9,364	–	282	7,577
36	255	31	204	–	3,775	32	810	7,190
66	371	137	46	2	4,627	9	233	12,028
47	300	49	102	4	3,622	–	352	7,740
65	441	98	2	–	2,225	70	453	9,130
155	1,127	326	33	97	5,775	–	721	27,061
20	127	21	21	–	2,060	–	2,022	3,980
72	185	33	30	24	4,666	–	523	17,314
117	777	257	18	78	6,325	100	739	12,818
44	137	65	3	–	8,255	–	350	5,960
125	550	16	131	–	6,895	105	6,066	14,698
35	289	13	177	–	3,368	17	2,898	9,901
200	83	360	40	255	6,899	40	1,447	12,975
169	1,343	336	43	–	12,130	10	406	25,080
89	600	151	38	–	13,895	–	434	13,966
83	510	102	19	7	11,161	20	994	21,004
18	73	13	5	–	2,900	–	582	2,895
79	487	100	1	–	16,545	12	378	21,276
72	585	130	33	–	10,240	82	754	15,010
86	639	143	159	–	5,341	189	964	13,836
107	703	87	123	12	8,322	21	3,766	13,534

TABLE III.—AGGREGATES OF POLLS, PROPERTY AND TAXES

COUNTIES CITIES AND TOWNS	Number of Persons Assessed					
	On Personal Estate Only			On Real Estate Only		
	Individuals	All Others	Total	Individuals	All Others	Total
WORCESTER —Continued						
Lunenburg	35	8	43	735	20	755
Mendon	8	3	11	398	15	413
Milford	479	77	556	1,341	1,068	2,409
Millbury	32	11	43	1,207	34	1,241
Millville	11	3	14	292	8	300
New Braintree	8	4	12	139	5	144
North Brookfield	47	9	56	571	15	586
Northborough	51	7	58	400	20	420
Northbridge	129	23	152	449	361	810
Oakham	7	7	14	71	20	91
Oxford	221	25	246	829	93	922
Paxton	80	2	82	423	11	434
Petersham	42	4	46	172	11	183
Phillipston	11	1	12	264	17	281
Princeton	22	1	23	182	11	193
Royalston	13	2	15	246	17	263
Rutland	35	6	41	524	52	576
Shrewsbury	85	20	105	1,362	1,016	2,378
Southborough	17	6	23	445	24	469
Southbridge	405	53	458	885	1,041	1,926
Spencer	123	23	146	1,300	19	1,319
Sterling	89	13	102	307	10	317
Sturbridge	34	3	37	447	11	458
Sutton	183	11	194	731	22	753
Templeton	38	11	49	749	28	777
Upton	14	7	21	519	12	531
Uxbridge	58	13	71	795	46	841
Warren	51	7	58	506	60	566
Webster	459	52	511	1,989	58	2,047
West Boylston	23	10	33	507	18	525
West Brookfield	30	7	37	462	6	468
Westborough	125	13	138	925	45	970
Westminster	22	5	27	529	7	536
Winchendon	186	50	236	1,278	59	1,337
Worcester	3,367	997	4,364	16,013	3,204	19,217
Totals	10,190	2,181	12,371	63,064	11,629	74,693

AS ASSESSED JANUARY 1, 1939—Continued.

Number of Persons Assessed—*Cont.* On Both Personal and Real Estate			Total Number of Persons Assessed	Number of Male Polls Assessed
Individuals	All Others	Total		
154	3	157	955	796
90	2	92	516	429
155	25	180	3,145	5,255
115	8	123	1,407	2,336
37	1	38	352	582
78	–	78	234	159
170	5	175	817	1,116
195	5	200	678	813
80	6	86	1,048	3,305
84	15	99	204	154
99	6	105	1,273	1,340
69	–	69	585	295
123	1	124	353	286
43	3	46	339	153
210	2	212	428	254
99	3	102	380	270
218	17	235	852	554
129	76	205	2,688	2,601
72	6	78	570	729
170	18	188	2,572	5,646
245	6	251	1,716	2,217
190	5	195	614	584
303	2	305	800	756
115	5	120	1,067	826
191	2	193	1,019	1,444
77	2	79	631	746
181	10	191	1,103	2,157
130	9	139	763	1,250
278	6	284	2,842	4,738
81	2	83	641	732
209	5	214	719	480
85	6	91	1,199	1,533
215	4	219	782	555
159	15	174	1,747	2,121
4,840	1,059	5,899	29,480	62,934
15,139	1,889	17,028	104,092	164,867

TABLE III.—AGGREGATES OF POLLS, PROPERTY AND TAXES

COUNTIES, CITIES AND TOWNS	Value of Assessed Personal Estate				
	Stock in Trade	Machinery	Live Stock	All Other Tangible Personal Property	Total Value of Assessed Personal Estate
WORCESTER—Con.					
Lunenburg	$4,425	$125,650	$53,117	$14,580	$197,772
Mendon	5,400	69,500	45,640	4,070	124,610
Milford	252,650	1,043,050	19,330	259,245	1,574,275
Millbury	38,250	709,440	48,556	324,330	1,120,576
Millville	8,375	39,085	8,809	3,725	59,994
New Braintree	1,950	–	109,485	55,625	167,060
North Brookfield	66,750	23,755	100,795	151,944	343,244
Northborough	32,425	29,420	52,045	189,795	303,685
Northbridge	69,220	15,564	22,709	406,379	513,872
Oakham	1,250	105,010	38,710	5,035	150,005
Oxford	23,015	21,595	58,130	156,291	259,031
Paxton	3,640	31,698	32,310	1,200	68,848
Petersham	6,854	109,575	33,141	93,350	242,920
Phillipston	675	32,510	12,355	285	45,825
Princeton	18,180	26,375	27,710	58,100	130,365
Royalston	16,700	6,350	34,058	130,115	187,223
Rutland	11,215	6,650	39,645	168,754	226,264
Shrewsbury	23,475	37,834	48,735	686,810	796,854
Southborough	8,950	397,692	48,968	86,100	541,710
Southbridge	515,505	802,580	25,295	674,275	2,017,655
Spencer	123,873	106,917	98,619	449,329	778,738
Sterling	8,625	141,075	108,285	27,670	285,655
Sturbridge	8,450	4,500	26,280	87,800	127,030
Sutton	12,375	22,950	62,929	175,244	273,498
Templeton	67,535	11,630	32,508	73,690	185,363
Upton	16,734	4,950	19,592	154,260	195,536
Uxbridge	70,285	831,185	55,945	283,590	1,241,005
Warren	34,825	78,680	65,090	199,875	378,470
Webster	129,850	555,801	7,285	154,733	847,669
West Boylston	4,250	28,800	28,860	206,790	268,700
West Brookfield	15,277	120,698	49,137	27,325	212,437
Westborough	69,875	180,210	65,733	510,405	826,223
Westminster	9,775	114,835	49,777	83,600	257,987
Winchendon	80,640	179,300	27,560	119,160	406,660
Worcester	2,628,550	12,773,700	30,400	1,881,700	17,314,350
Totals	$7,605,083	$27,406,025	$2,605,079	$12,011,861	$49,628,048

AS ASSESSED JANUARY 1, 1939—Continued.

Value of Assessed Real Estate			Total Valuation of Assessed Estate
Buildings, exclusive of Land	Land, exclusive of Buildings	Total Value of Assessed Real Estate	
$1,334,880	$737,235	$2,072,115	$2,269,887
882,085	321,425	1,203,510	1,328,120
10,141,890	2,783,185	12,925,075	14,499,350
3,150,151	748,130	3,898,281	5,018,857
715,399	225,850	941,249	1,001,243
164,905	252,080	416,985	584,045
1,457,520	516,630	1,974,150	2,317,394
1,238,420	519,775	1,758,195	2,061,880
5,351,835	749,997	6,101,832	6,615,704
155,745	130,320	286,065	436,070
1,808,575	736,140	2,544,715	2,803,746
643,580	242,629	886,209	955,057
790,550	364,482	1,155,032	1,397,952
159,430	182,220	341,650	387,475
720,805	310,745	1,031,550	1,161,915
282,325	321,284	603,609	790,832
778,670	341,847	1,120,517	1,346,781
6,154,709	1,780,301	7,935,010	8,731,864
1,782,425	632,105	2,414,530	2,956,240
7,888,255	2,470,700	10,358,955	12,376,610
2,777,495	1,027,650	3,805,145	4,583,883
1,176,325	457,270	1,633,595	1,919,250
852,800	419,975	1,272,775	1,399,805
948,690	546,573	1,495,263	1,768,761
1,733,725	741,666	2,475,391	2,660,754
803,919	243,005	1,046,924	1,242,460
4,511,720	1,055,730	5,567,450	6,808,455
1,181,285	457,680	1,638,965	2,017,435
6,661,550	2,457,319	9,118,869	9,966,538
1,566,880	436,740	2,003,620	2,272,320
784,855	379,280	1,164,135	1,376,572
2,977,140	853,233	3,830,373	4,656,596
973,980	391,540	1,365,520	1,623,507
3,132,270	1,338,140	4,470,410	4,877,070
183,426,800	67,412,550	250,839,350	268,153,700
$361,454,225	$127,411,560	$488,865,785	$538,493,833

TABLE III.—AGGREGATES OF POLLS, PROPERTY AND TAXES

COUNTIES, CITIES AND TOWNS	TAX RATE PER $1,000	TAXES FOR STATE, COUNTY, AND CITY OR TOWN PURPOSES, INCLUDING OVERLAY			
		On Personal Estate	On Real Estate	On Polls	Total Taxes Assessed
WORCESTER —Continued					
Lunenburg	$33 60	$6,645	$69,623	$1,592	$77,860
Mendon	29 00	3,613	34,902	858	39,373
Milford	38 60	60,767	498,908	10,510	570,185
Millbury	47 00	52,667	183,219	4,672	240,558
Millville	40 20	2,412	37,838	1,164	41,414
New Braintree	27 00	4,511	11,258	318	16,087
North Brookfield	35 50	12,185	70,084	2,232	84,501
Northborough	40 80	12,390	71,734	1,626	85,750
Northbridge	41 20	21,171	251,395	6,610	279,176
Oakham	24 60	3,690	7,037	308	11,035
Oxford	49 40	12,796	125,709	2,680	141,185
Paxton	38 00	2,616	33,676	590	36,882
Petersham	25 40	6,170	29,338	572	36,080
Phillipston	39 60	1,815	13,529	306	15,650
Princeton	28 00	3,650	28,883	508	33,041
Royalston	48 60	9,099	29,335	540	38,974
Rutland	26 20	5,928	29,357	1,108	36,393
Shrewsbury	32 00	25,499	253,920	5,202	284,621
Southborough	35 00	18,960	84,508	1,458	104,926
Southbridge	41 20	83,127	426,789	11,292	521,208
Spencer	40 00	31,149	152,206	4,434	187,789
Sterling	34 60	9,883	56,523	1,168	67,574
Sturbridge	40 00	5,081	50,911	1,512	57,504
Sutton	38 20	10,447	57,119	1,652	69,218
Templeton	46 00	8,526	113,867	2,888	125,281
Upton	51 00	9,972	53,394	1,492	64,858
Uxbridge	35 60	44,180	198,201	4,314	246,695
Warren	50 00	18,923	81,948	2,500	103,371
Webster	46 00	38,992	419,468	9,476	467,936
West Boylston	31 00	8,329	62,112	1,464	71,905
West Brookfield	32 00	6,798	37,252	960	45,010
Westborough	33 40	27,596	127,934	3,066	158,596
Westminster	35 70	9,210	48,749	1,110	59,069
Winchendon	48 00	19,520	214,579	4,242	238,341
Worcester	39 20	678,723	9,832,902	125,868	10,637,493
Totals	–	$1,969,630	$19,286,694	$329,734	$21,586,058

AS ASSESSED JANUARY 1, 1939—Concluded.

Number of Live Stock Assessed							Number of Dwelling Houses Assessed	Number of Acres of Land Assessed
Horses	Neat Cattle: Cows (Milch)	Neat Cattle: Yearlings, Bulls, Heifers, Etc.	Swine	Sheep	Fowl	All Other		
87	807	164	30	12	8,916	32	649	16,265
62	586	78	1	–	4,760	–	423	10,810
26	184	1	15	–	8,105	–	4,108	8,234
55	552	147	–	–	4,975	56	1,434	9,246
7	120	31	8	–	864	–	344	2,507
122	1,259	468	7	–	8,035	1	101	12,831
137	967	310	14	1	21,865	8	732	12,806
71	622	129	143	14	12,550	20	642	10,825
38	409	60	37	2	3,518	–	1,268	9,613
78	472	182	57	30	5,544	25	144	11,122
102	689	154	445	30	4,820	55	932	16,775
58	460	94	37	10	8,675	93	227	8,848
72	338	138	23	1	4,134	22	284	21,081
22	119	1	4	11	5,715	79	189	14,062
68	302	117	13	7	3,240	–	328	20,201
61	241	83	14	29	6,068	21	263	25,155
91	508	155	19	2	9,105	2	531	16,922
94	669	201	48	3	12,170	–	2,180	12,010
41	587	223	–	17	6,450	–	537	7,043
72	321	118	19	14	6,059	–	2,054	12,427
146	1,002	352	41	4	29,055	350	1,415	20,152
188	1,175	227	273	20	9,648	39	558	18,882
72	325	99	15	90	4,702	4	519	23,230
138	1,023	275	320	–	7,960	–	628	22,430
57	415	96	44	35	4,619	–	892	15,507
54	209	66	5	–	4,875	–	542	12,149
69	713	151	188	20	4,150	5	1,105	17,844
124	1,097	247	28	–	3,852	5	723	16,420
32	63	11	32	–	3,430	23	1,807	6,396
73	408	100	185	2	3,050	9	505	6,004
88	625	160	6	14	6,830	8	535	12,213
102	637	127	384	19	17,023	31	926	11,446
79	589	–	357	13	11,820	113	680	19,400
69	330	56	68	–	5,600	–	1,329	23,947
98	177	–	47	8	4,941	–	23,853	24,634
4,897	31,304	7,954	4,433	959	437,664	1,985	83,962	857,981

Table IV. — Aggregates of Polls, Property and Taxes

Counties	Number of Persons Assessed					
	On Personal Estate Only			On Real Estate Only		
	Individuals	All Others	Total	Individuals	All Others	Total
Barnstable	1,228	149	1,377	14,608	581	15,189
Berkshire	3,591	464	4,055	19,598	938	20,536
Bristol	7,627	1,055	8,682	45,121	13,812	58,933
Dukes County	204	40	244	2,342	228	2,570
Essex	11,303	2,859	14,162	71,309	18,364	89,673
Franklin	1,396	359	1,755	8,183	1,853	10,036
Hampden	7,431	1,513	8,944	35,542	12,431	47,973
Hampshire	1,419	294	1,713	10,989	1,480	12,469
Middlesex	17,684	3,303	20,987	134,324	21,698	156,022
Nantucket	755	120	875	2,267	90	2,357
Norfolk	11,640	1,835	13,475	66,949	10,486	77,435
Plymouth	4,251	575	4,826	37,335	5,969	43,304
Suffolk	10,867	12,350	23,217	88,013	12,007	100,020
Worcester	10,190	2,181	12,371	63,064	11,629	74,693
State	**89,586**	**27,097**	**116,683**	**599,644**	**111,566**	**711,210**

Table IV. — Aggregates of Polls, Property and Taxes

Counties	Value of Assessed Personal Estate				
	Stock in Trade	Machinery	Live Stock	All Other Tangible Personal Property	Total Value of Assessed Personal Estate
Barnstable	$764,336	$715,731	$155,731	$7,427,600	$9,063,398
Berkshire	1,962,757	4,354,953	1,145,490	7,406,116	14,869,316
Bristol	3,767,266	21,842,240	1,640,207	11,213,298	38,463,011
Dukes County	143,605	685,396	47,274	1,120,013	1,996,288
Essex	6,160,935	26,618,370	1,076,446	19,206,177	53,061,928
Franklin	803,223	5,873,419	999,225	1,678,644	9,354,511
Hampden	4,325,070	16,325,330	786,330	14,134,112	35,570,842
Hampshire	941,928	2,940,910	1,060,302	2,660,850	7,603,990
Middlesex	9,759,625	56,910,212	1,952,843	32,161,024	100,783,704
Nantucket	117,670	285,200	43,780	741,090	1,187,740
Norfolk	2,803,515	18,758,523	800,834	32,296,234	54,659,106
Plymouth	2,491,512	5,807,526	848,627	12,707,256	21,854,921
Suffolk	25,399,275	94,882,950	32,075	9,204,350	129,518,650
Worcester	7,605,083	27,406,025	2,605,079	12,011,861	49,628,048
State	**$67,045,800**	**$283,406,785**	**$13,194,243**	**$163,968,625**	**$527,615,453**

Table IV. — Aggregates of Polls, Property and Taxes

Counties	Taxes for State, County, and City or Town Purposes, including Overlay			
	On Personal Estate	On Real Estate	On Polls	Total Taxes Assessed
Barnstable	$246,572	$2,479,575	$26,200	$2,752,347
Berkshire	504,097	4,267,143	83,854	4,855,094
Bristol	1,515,440	12,098,521	234,384	13,848,345
Dukes County	49,670	375,068	3,548	428,286
Essex	1,937,335	20,762,404	325,388	23,025,127
Franklin	292,355	1,670,880	33,462	1,996,697
Hampden	1,279,885	15,841,042	215,210	17,336,137
Hampshire	258,178	2,192,348	43,890	2,494,416
Middlesex	3,681,614	45,598,591	601,676	49,881,881
Nantucket	29,693	279,696	2,238	311,627
Norfolk	1,575,229	16,226,581	206,634	18,008,444
Plymouth	746,258	7,261,413	114,122	8,121,793
Suffolk	5,184,854	60,199,836	563,616	65,948,306
Worcester	1,969,630	19,286,694	329,734	21,586,058
State	**$19,270,810**	**$208,539,792**	**$2,783,956**	**$230,594,558**

AS ASSESSED JANUARY 1, 1939 — RECAPITULATION.

Number of Persons Assessed—*Cont.* On Both Personal and Real Estate			Total Number of Persons Assessed	Number of Male Polls Assessed
Individuals	All Others	Total		
7,489	173	7,662	24,228	13,100
4,961	300	5,261	29,852	41,927
5,461	451	5,912	73,527	117,192
1,416	240	1,656	4,470	1,774
8,500	909	9,409	113,244	162,694
4,022	361	4,383	16,174	16,731
5,289	607	5,896	62,813	107,605
3,105	246	3,351	17,533	21,945
16,212	932	17,144	194,153	300,838
672	–	672	3,904	1,119
8,927	657	9,584	100,494	103,317
10,509	1,170	11,679	59,809	57,061
2,707	1,308	4,015	127,252	281,808
15,139	1,889	17,028	104,092	164,867
94,409	**9,243**	**103,652**	**931,545**	**1,391,978**

AS ASSESSED JANUARY 1, 1939 — RECAPITULATION — Continued.

Value of Assessed Real Estate			Total Valuation of Assessed Estate
Buildings, exclusive of Land	Land, exclusive of Buildings	Total Value of Assessed Real Estate	
$61,301,128	$30,298,174	$91,599,302	$100,662,700
89,009,123	36,158,615	125,167,738	140,037,054
214,796,741	82,012,366	296,809,107	335,272,118
10,185,619	5,116,241	15,301,860	17,298,148
394,934,308	173,251,425	568,185,733	621,247,661
35,245,728	19,125,709	54,371,437	63,725,948
278,310,659	160,350,101	438,660,760	474,231,602
47,344,623	16,796,921	64,141,544	71,745,534
903,159,511	329,283,186	1,232,442,697	1,333,226,401
7,686,600	3,501,250	11,187,850	12,375,590
399,967,780	153,427,253	553,395,033	608,054,139
154,997,101	64,506,669	219,503,770	241,358,691
780,822,000	725,818,450	1,506,640,450	1,636,159,100
361,454,225	127,411,560	488,865,785	538,493,833
$3,739,215,146	**$1,927,057,920**	**$5,666,273,066**	**$6,193,888,519**

AS ASSESSED JANUARY 1, 19 9 — RECAPITULATION — CONCLUDED.

Number of Live Stock Assessed							Number of Dwelling Houses Assessed	Number of Acres of Land Assessed
Horses	Neat Cattle		Swine	Sheep	Fowl	All Other		
	Cows (Milch)	Yearlings, Bulls, Heifers, Etc.						
231	1,589	289	224	37	37,327	184	21,307	185,072
2,867	15,149	4,973	1,052	946	90,092	470	25,562	503,623
2,334	15,851	1,665	2,700	166	381,594	2,996	59,809	318,926
118	436	124	51	1,759	3,302	275	3,604	50,207
2,189	10,125	1,307	4,903	410	205,829	1,950	86,921	265,120
2,285	11,146	4,738	760	727	107,447	427	11,779	373,894
1,780	8,493	2,492	2,301	258	121,374	1,536	51,228	335,089
2,251	11,705	3,725	966	857	138,695	181	14,196	311,269
3,323	15,609	2,652	16,892	572	563,337	3,855	172,072	463,690
36	285	59	18	84	1,840	20	2,041	23,820
1,596	6,126	874	5,121	199	275,100	1,759	69,247	226,377
1,206	7,439	1,111	1,385	324	334,514	2,359	49,893	369,625
1,323	38	–	712	–	–	–	104,113	22,528
4,897	31,304	7,954	4,433	959	437,664	1,985	83,962	857,981
26,436	**135,295**	**31,963**	**41,518**	**7,298**	**2,698,115**	**17,997**	**755,734**	**4,307,221**

Table V.—Aggregates of Polls, Property and Taxes

Years	Number of Residents Assessed on Property			Number of Non-Residents Assessed on Property			Number of Persons Assessed		
	Individuals	All Others	Total	Individuals	All Others	Total	On Property	For Poll Tax only	Total
April 1, 1910	364,231	72,901	437,132	98,504	15,515	114,019	551,151	729,801	1,280,952
April 1, 1911	375,752	76,973	452,725	99,035	16,469	115,504	568,229	738,680	1,306,909
April 1, 1912[1]	386,573	79,603	466,176	103,374	17,284	120,658	586,834	752,556	1,339,390
April 1, 1913	398,991	82,965	481,956	106,511	17,980	124,491	606,436	765,742	1,372,178
April 1, 1914	418,306	86,401	504,707	108,316	18,958	127,274	631,981	785,899	1,417,880
April 1, 1915	433,899	87,978	521,877	111,464	18,667	130,131	652,008	792,477	1,444,485
April 1, 1916	446,933	94,520	541,453	112,302	19,231	131,533	672,986	804,706	1,477,692
April 1, 1917	478,419	93,191	571,610	116,117	18,468	134,585	706,195	819,900	1,526,095
April 1, 1918	483,577	90,734	574,311	124,020	18,988	143,008	717,319	836,599	1,553,918
April 1, 1919	498,947	95,657	594,604	126,518	19,641	146,159	740,763	830,267	1,571,030
April 1, 1920	525,987	99,066	625,053	129,209	19,686	148,895	773,948	818,813	1,592,761
April 1, 1921	575,787	105,646	681,433	127,821	20,644	148,465	829,898	822,894	1,652,792
April 1, 1922	609,029	110,840	719,869	129,115	20,045	149,160	869,029	914,635	1,783,664
April 1, 1923	653,342	117,101	770,443	131,107	19,605	150,712	921,155	869,961	1,791,116
April 1, 1924	724,886	124,130	849,016	133,629	20,843	154,472	1,003,488	861,381	1,864,869
April 1, 1925	779,712	131,896	911,608	137,671	20,826	158,497	1,070,105	855,112	1,925,217
April 1, 1926	804,627	136,708	941,335	141,061	21,841	162,902	1,104,237	850,388	1,954,625
April 1, 1927	845,422	143,747	989,169	145,588	24,496	170,084	1,159,253	829,199	1,988,452
April 1, 1928	873,598	145,672	1,019,270	148,817	23,967	172,784	1,192,054	808,927	1,983,350

	Number of Persons Assessed on Property	Number of Male Polls Assessed	Value of Assessed Stock in Trade	Value of Assessed Live Stock
April 1, 1929	910,606	1,242,371	$104,915,280	
April 1, 1930	914,329	1,255,801	91,725,691	$16,643,356
April 1, 1931	917,991	1,261,152	84,464,020	15,450,174
April 1, 1932	908,295	1,269,517	71,825,041	13,617,994

	Number of Persons, Partnerships and Corporations Assessed					
	On Real Estate	On Personal Estate	Total			
April 1, 1933	786,097	171,754	945,607	1,274,772	62,512,407	11,675,817
April 1, 1934	786,165	173,386	953,570	1,290,668	62,116,983	11,788,724
Jan. 1, 1935	783,719	175,340	952,586	1,310,781	75,429,837	11,819,907
Jan. 1, 1936	810,000	172,343	975,381	1,325,263	68,188,623	12,325,324
Jan. 1, 1937	783,789	172,074	949,422	1,270,177	71,610,651	12,912,542

Number of Persons Assessed

	On Personal Estate Only			On Real Estate Only			On Both Personal and Real Estate		
	Individuals	All Others	Total	Individuals	All Others	Total	Individuals	All Others	Total
Jan. 1, 1938	93,168	25,729	118,897	611,042	94,561	705,603	101,837	16,653	118,490
Jan. 1, 1939[2]	89,586	27,097	116,683	599,644	111,566	711,210	94,409	9,243	103,652

[1] Assessments made pursuant to section 75 of Chapter 59 of the General Laws, and earlier statutes con- any other State official until the passage of chapter 312 of the Acts of 1912. Pursuant to the provisions of the total valuation and taxes, including these assessments, appears in House Document No. 2248 of the 1912. For the year 1913 and the following years assessments made pursuant to the provisions of section are included in the figures shown in the above table.

[2] The figures for the year 1939 do not include assessments made in December 1939.

AS ASSESSED DURING THIRTY YEARS—1910–1939.

Number of Male Polls Assessed	Value of Assessed Personal Estate			Value of Assessed Real Estate		
	Excluding Resident Bank Stock	Resident Bank Stock	Total	Buildings, excluding Land	Land, excluding Buildings	Total
$936,306	$899,026,301	$31,790,826	$930,817,127	$1,547,943,769	$1,429,131,702	$2,977,075,471
948,567	950,089,007	34,355,245	984,444,252	1,623,966,609	1,468,824,402	3,092,791,011
965,469	1,033,080,758	34,369,868	1,067,450,626	1,689,100,653	1,528,817,287	3,217,917,940
984,042	1,077,232,571	39,491,445	1,116,724,016	1,769,272,072	1,585,739,958	3,355,012,030
1,006,232	1,137,238,597	39,224,417	1,176,463,014	1,848,295,366	1,620,056,230	3,468,351,596
1,027,886	1,159,495,218	35,603,710	1,195,098,928	1,919,992,127	1,654,769,440	3,574,761,567
1,043,523	1,242,601,180	33,153,570	1,275,754,750	1,998,994,393	1,687,488,865	3,686,483,258
1,081,980	700,312,819	30,279,353	730,592,172	2,092,494,626	1,715,911,273	3,808,405,899
1,054,200	820,713,785	32,767,463	853,481,248	2,150,343,627	1,735,151,714	3,885,495,341
1,052,836	888,526,476	33,670,798	922,197,274	2,216,433,583	1,765,145,091	3,981,578,674
1,009,770	944,613,418	38,743,611	983,357,029	2,503,713,400	1,867,016,381	4,370,729,781
1,014,487	985,512,837	35,279,551	1,020,792,388	2,636,488,662	1,889,365,190	4,525,853,852
1,154,378	975,456,806	33,308,233	1,008,765,039	2,756,431,579	1,950,180,726	4,706,612,305
1,167,183	1,007,050,411	2,385,566	1,009,435,977	2,967,931,591	2,000,784,860	4,968,716,451
1,197,868	1,043,526,714	5,156,155	1,048,682,869	3,196,083,139	2,055,894,662	5,251,977,801
1,223,757	1,074,384,734	570,534	1,074,955,268	3,428,890,294	2,133,996,765	5,562,887,059
1,225,943	–	–	1,068,238,084	3,648,619,814	2,193,695,404	5,842,315,218
1,229,877	–	–	1,063,477,115	3,848,333,434	2,174,191,409	6,022,524,843
1,236,834	–	–	1,012,574,833	3,956,180,962	2,202,404,046	6,158,585,008

Value of Assessed Machinery	Value of all other Assessed Tangible Personal Property	Total Value of Assessed Tangible Personal Estate	Value of Assessed Real Estate		
			Buildings, excluding Land	Land, excluding Buildings	Total
558,407,574		$833,056,973	$4,089,153,687	$2,205,744,426	$6,294,898,113
563,815,619	$156,573,057	828,757,723	4,179,952,776	2,224,828,629	6,404,781,405
539,064,452	158,705,316	797,683,962	4,167,846,702	2,215,828,294	6,383,674,996
508,417,359	152,317,546	746,177,940	4,076,604,278	2,178,915,584	6,255,519,862
474,195,048	152,378,077	700,761,349	3,948,847,871	2,091,950,084	6,040,797,955
470,658,875	151,113,096	695,677,678	3,846,374,747	2,052,199,858	5,898,574,605
464,670,779	151,500,534	703,421,057	3,796,886,272	2,019,773,035	5,816,659,307
453,438,196	150,812,540	684,764,683	3,769,369,330	1,992,187,160	5,761,556,490
485,673,836	155,937,542	526,134,571	3,768,472,833	1,974,785,520	5,743,258,353

Total Number of Persons Assessed	Number of Male Polls Assessed	Value of Assessed Personal Estate				
		Stock in Trade	Machinery	Live Stock	All other Tangible Personal Property	Total
942,990	1,279,143	62,467,354	282,439,909	12,742,377	165,154,190	522,803,830
931,545	1,391,978	67,045,800	283,406,785	13,194,243	163,968,625	527,615,453

taining the same provisions, were not required to be reported by the assessors to the Tax Commissioner or of this act these assessments for the year 1912 were reported to the Tax Commissioner, and the summary Legislature of 1913. In the above table these taxes are included for the first time in the figures of the year 75, above mentioned, are tabulated in Part II of Public Document No. 19, of each year respectively, and

Table V. — Aggregates of Polls, Property and Taxes

Years	Total Valuation of Assessed Estate	Tax for State, County, and City or Town Purposes, including Overlayings			
		On Personal Estate	On Real Estate	On Polls	Total
April 1, 1910	$3,907,892,598	$15,409,459	$51,307,305	$1,872,612	$68,589,376
April 1, 1911	4,077,235,263	16,216,396	53,175,999	1,897,134	71,289,529
April 1, 1912[1]	4,285,368,566	17,677,058	55,504,034	1,930,938	75,112,030
April 1, 1913	4,471,736,046	19,377,075	60,336,948	1,968,084	81,682,107
April 1, 1914	4,644,814,610	21,164,710	64,806,379	2,012,464	87,983,553
April 1, 1915	4,769,860,495	22,103,491	68,776,976	2,055,772	92,936,239
April 1, 1916	4,962,238,008	23,328,159	70,355,851	2,087,046	95,771,056
April 1, 1917	4,538,998,071	14,598,938	74,732,573	2,163,960	91,495,471
April 1, 1918	4,738,976,589	18,074,759	81,617,124	2,108,400	101,800,283
April 1, 1919	4,903,775,948	21,565,927	92,794,067	2,105,672	116,465,666
April 1, 1920	5,354,086,810	25,390,747	111,963,734	5,048,850	142,403,331
April 1, 1921	5,546,646,240	27,279,952	120,533,315	5,072,435	152,885,702
April 1, 1922	5,715,377,344	28,015,736	129,114,786	5,771,158	162,901,680
April 1, 1923	5,978,152,428	27,648,403	134,188,998	5,835,915	167,673,316
April 1, 1924	6,300,660,670	29,352,130	145,245,470	2,395,736	176,993,336
April 1, 1925	6,637,842,327	30,692,816	158,697,958	2,447,514	191,838,288
April 1, 1926	6,910,553,302	32,006,124	177,723,435	2,451,886	212,181,445
April 1, 1927	7,086,001,958	31,384,694	177,757,876	2,459,754	211,602,324
April 1, 1928	7,171,159,841	29,645,612	178,809,960	2,473,668	210,929,240
April 1, 1929	7,127,955,086	24,141,607	181,120,086	2,484,742	207,746,435
April 1, 1930	7,233,539,128	24,768,622	191,259,771	2,511,602	218,539,995
April 1, 1931	7,181,358,958	24,887,601	198,396,854	2,522,304	225,806,759
April 1, 1932	7,001,697,802	25,229,354	210,814,418	2,539,034	238,582,806
April 1, 1933	6,741,559,304	22,333,398	190,751,981	2,549,544	215,634,923
April 1, 1934	6,594,252,283	23,573,233	199,780,569	2,581,336	225,935,138
Jan. 1, 1935	6,520,080,364	24,453,470	201,657,756	2,621,562	228,732,788
Jan. 1, 1936	6,446,321,173	24,159,326	203,568,259	2,650,526	230,378,111
Jan. 1, 1937	6,269,392,924	18,471,252	203,788,979	2,540,354	224,800,585

	Value of Assessed Real Estate			Total Valuation of Assessed Estate	Tax for Purposes,
	Buildings Exclusive of Land	Land Exclusive of Buildings	Total		On Personal Estate
Jan. 1, 1938	$3,769,415,086	$1,955,802,573	$5,725,217,659	$6,248,021,489	$19,075,148
Jan. 1, 1939[2]	3,739,215,146	1,927,057,920	5,666,273,066	6,193,888,519	19,270,810

[1] Assessments made pursuant to section 75 of Chapter 59 of the General Laws, and earlier statutes con-
any other State official until the passage of chapter 312 of the Acts of 1912. Pursuant to the provisions
of the total valuation and taxes, including these assessments, appears in House Document No. 2248 of the
1912. For the year 1913 and the following years assessments made pursuant to the provisions of section
are included in the figures shown in the above table.

[2] The figures for the year 1939 do not include assessments made in December 1939.

AS ASSESSED DURING THIRTY YEARS —1910-1939 — Concluded.

Number of Horses Assessed	Number of Cows Assessed	Number of Sheep Assessed	Number of Neat Cattle other than Cows Assessed	Number of Swine Assessed	Number of Dwelling Houses Assessed	Number of Acres of Land Assessed	Number and Value of Fowl Assessed	
							Number	Value
165,632	166,048	25,237	38,256	30,686	516,597	4,512,626	952,516	$491,768
164,192	166,500	25,855	38,269	41,455	527,716	4,514,020	1,149,654	608,428
160,796	161,680	24,551	41,719	39,344	539,963	4,529,903	1,269,448	691,685
157,005	151,304	21,223	42,010	30,606	550,787	4,526,457	1,263,392	707,928
152,596	147,231	18,040	39,736	30,244	561,419	4,634,182	1,353,617	795,365
147,927	145,049	16,517	42,696	31,421	572,405	4,535,386	1,467,495	867,682
138,918	147,681	15,717	44,257	31,064	587,431	4,540,725	1,401,974	842,025
121,976	149,179	15,425	45,896	27,360	598,277	4,541,335	1,442,923	1,052,283
114,885	150,886	16,625	47,104	34,226	606,362	4,547,160	1,056,963	927,045
107,008	148,687	17,926	48,456	42,074	609,356	4,539,525	928,998	978,833
97,679	153,537	17,208	46,772	41,031	621,896	4,540,285	1,123,354	1,429,145
93,952	158,305	15,168	43,677	28,819	620,984	4,536,261	1,217,004	1,483,073
91,441	167,311	12,827	41,467	23,138	627,404	4,513,123	1,450,885	1,663,495
86,628	164,135	11,376	39,454	22,694	642,966	4,508,247	1,620,437	1,829,023
81,885	157,750	10,151	34,493	21,618	671,922	4,512,290	1,618,906	1,802,153
75,433	148,366	10,489	29,532	21,137	681,871	4,500,544	1,607,794	1,776,250
68,194	141,006	9,762	25,807	23,279	703,476	4,479,921	1,517,091	1,678,057
63,543	133,427	9,843	25,249	30,860	725,642	4,460,429	1,546,365	1,720,543
58,986	131,059	9,715	25,688	35,040	743,449	4,450,356	1,593,425	1,693,734
54,182	129,603	9,595	29,320	30,240	756,550	4,441,780	1,537,660	1,642,544
48,805	129,654	10,556	35,042	34,634	766,332	4,430,640	1,778,063	1,859,697
45,859	129,043	9,829	35,438	39,048	770,209	4,426,395	1,792,619	1,762,120
42,913	131,491	10,024	36,431	35,639	774,344	4,417,823	1,832,008	1,597,888
39,584	126,977	10,081	34,134	29,633	777,591	4,404,886	1,907,890	1,387,716
37,411	131,459	9,172	33,184	31,417	779,014	4,406,906	1,968,297	1,382,199
33,174	131,828	8,559	33,634	41,425	780,321	4,388,621	2,008,033	1,495,151
30,141	133,016	8,035	32,326	43,376	782,628	4,341,381	2,189,933	1,726,146
28,869	133,819	7,176	33,825	48,462	789,176	4,320,311	2,632,317	2,063,855

TE, COUNTY, AND CITY OR TOWN LUDING OVERLAY			Number of Horses Assessed	Number of Cows Assessed	Number of Yearlings, etc. Assessed	Number of Swine Assessed	Number of Sheep Assessed	Number of Fowl Assessed	Number of All Other Live Stock Assessed	Number of Dwelling Houses Assessed	Number of Acres of Land Assessed
n Real Estate	On Polls	Total									
1,697,676	$2,558,286	$233,331,110	28,074	131,068	33,090	46,516	7,516	2,369,647	14,652	767,221	4,303,004
3,539,792	2,783,956	230,594,558	26,436	135,295	31,963	41,518	7,298	2,698,115	17,997	755,734	4,307,221

taining the same provisions, were not required to be reported by the assessors to the Tax Commissioner or of this act these assessments for the year 1912 were reported to the Tax Commissioner, and the summary Legislature of 1913. In the above table these taxes are included for the first time in the figures of the year 75, above mentioned, are tabulated in Part II, Public Document No. 19, of each year respectively, and

Public Document Part II No. 19

THE COMMONWEALTH OF MASSACHUSETTS

AGGREGATES

OF

PROPERTY AND TAXES

AS

ASSESSED IN DECEMBER, 1939

ISSUED BY

HENRY F. LONG

Commissioner of Corporations and Taxation

See in connection with this publication, Part I, P. D. 19, Seventy-ninth Annual Abstract of Polls, Property and Taxes, submitted to the General Court under date of December 1, 1939.

PUBLICATION OF THIS DOCUMENT APPROVED BY THE COMMISSION ON ADMINISTRATION AND FINANCE

400. 4-'40. D-99208.

TABLE I. — *Aggregates of Property and Taxes, as Assessed*

CITIES AND TOWNS	Number of Persons Assessed					
	On Personal Estate Only			On Real Estate Only		
	Individuals	All Others	Total	Individuals	All Others	Total
BARNSTABLE						
Barnstable	1	1	2	2	1	3
Bourne	–	1	1	1	–	1
Brewster	–	–	–	4	–	4
Chatham	1	–	1	–	–	–
Dennis	–	1	1	1	2	3
Eastham	3	–	3	3	–	3
Falmouth	8	–	8	8	–	8
Harwich	1	1	2	6	–	6
Mashpee	–	–	–	–	–	–
Orleans	–	–	–	2	–	2
Provincetown	–	–	–	–	–	–
Sandwich	–	–	–	5	–	5
Truro	–	–	–	14	–	14
Wellfleet	–	–	–	12	–	12
Yarmouth	13	2	15	–	3	3
Totals	27	6	33	58	6	64
BERKSHIRE						
Adams	–	–	–	–	–	–
Alford	–	–	–	–	–	–
Becket	–	–	–	–	–	–
Cheshire	–	–	–	–	–	–
Clarksburg	–	–	–	5	–	5
Dalton	–	–	–	–	–	–
Egremont	–	–	–	–	–	–
Florida	–	–	–	1	–	1
Great Barrington	2	2	4	1	1	2
Hancock	–	–	–	–	–	–
Hinsdale	2	–	2	1	–	1
Lanesborough	–	–	–	–	–	–
Lee	–	–	–	1	–	1
Lenox	1	1	2	1	1	2
Monterey	–	–	–	–	–	–
Mount Washington	–	–	–	–	–	–
New Ashford	–	–	–	–	–	–
New Marlborough	–	–	–	2	–	2
North Adams	–	–	–	4	–	4
Otis	1	–	1	–	–	–
Peru	–	–	–	3	–	3
Pittsfield	5	2	7	3	–	3
Richmond	–	1	1	1	–	1
Sandisfield	–	–	–	2	–	2
Savoy	–	–	–	1	–	1
Sheffield	–	–	–	–	3	3
Stockbridge	–	–	–	1	–	1
Tyringham	–	–	–	1	–	1
Washington	–	–	–	1	–	1
West Stockbridge	1	–	1	–	–	–
Williamstown	–	–	–	–	–	–
Windsor	–	–	–		–	–
Totals	12	6	18	29	5	34
BRISTOL						
Acushnet	1	–	1	–	–	–
Attleboro	–	–	–	–	–	–
Berkley	–	–	–	–	–	–
Dartmouth	–	–	–	4	–	4
Dighton	2	–	2	–	–	–
Easton	–	–	–	2	–	2
Fairhaven	–	–	–	–	–	–
Fall River	1	3	4	4	1	5
Freetown	–	–	–	1	–	1
Mansfield	1	–	1	3	–	3
New Bedford	6	–	6	–	3	3
North Attleborough	1	–	1	–	–	–
Norton	–	–	–	1	1	2
Raynham	–	–	–	1	–	1
Rehoboth	1	–	1	2	–	2
Seekonk	–	–	–	1	–	1
Somerset	2	–	2	2	–	2
Swansea	–	–	–	37	1	38
Taunton	–	–	–	3	–	3
Westport	–	–	–	6	1	7
Totals	15	3	18	67	7	74

between the 10th and 20th Days of December, 1939.

Number of Persons Assessed—*Cont.* On Both Personal and Real Estate			Total Number of Persons Assessed	Value of Assessed Personal Estate				
Indi-viduals	All Others	Total		Stock in Trade	Machinery	Live Stock	All Other Tangible Personal Property	Total Value of Assessed Personal Estate
–	–	–	5	–	$30,600	$50	$61,250	$91,900
–	–	–	2	–	–	–	250	250
–	–	–	4	–	–	–	–	–
–	–	–	1	–	–	–	300	300
–	–	–	4	–	–	–	150	150
1	–	1	7	–	–	110	530	640
–	–	–	16	$1,800	–	–	2,300	4,100
–	–	–	8	–	10,100	1,500	–	11,600
–	–	–	–	–	–	–	–	–
–	–	–	2	–	–	–	–	–
–	–	–	–	–	–	–	–	–
–	–	–	5	–	–	–	–	–
–	–	–	14	–	–	–	–	–
–	–	–	12	–	–	–	–	–
–	–	–	18	4,100	–	–	5,575	9,675
1	–	1	98	$5,900	$40,700	$1,660	$70,355	$118,615
–	–	–	–	–	–	–	–	–
–	–	–	–	–	–	–	–	–
–	–	–	–	–	–	–	–	–
–	–	–	–	–	–	–	–	–
–	–	–	5	–	–	–	–	–
–	–	–	–	–	–	–	–	–
–	–	–	–	–	–	–	–	–
–	–	–	1	–	–	–	–	–
–	–	–	6	$3,000	$2,000	–	$1,000	$6,000
–	–	–	–	–	–	–	–	–
–	–	–	3	–	–	–	140	140
–	–	–	–	–	–	–	–	–
–	–	–	1	–	–	–	–	–
–	–	–	4	–	–	–	2,000	2,000
–	–	–	–	–	–	–	–	–
–	–	–	–	–	–	–	–	–
–	–	–	–	–	–	–	–	–
–	–	–	2	–	–	–	–	–
–	–	–	4	–	–	–	–	–
–	–	–	1	–	–	–	200	200
–	–	–	3	–	–	–	–	–
–	–	–	10	7,505	–	–	625	8,130
–	–	–	2	–	2,500	–	–	2,500
–	–	–	2	–	–	–	–	–
–	–	–	1	–	–	–	–	–
–	–	–	3	–	–	–	–	–
–	–	–	1	–	–	–	–	–
–	–	–	1	–	–	–	–	–
–	–	–	1	–	–	–	–	–
–	–	–	1	–	–	–	1,315	1,315
–	–	–	–	–	–	–	–	–
–	–	–	–	–	–	–	–	–
–	–	–	52	$10,505	$4,500	–	$5,280	$20,285
–	–	–	1	–	–	–	$4,065	$4,065
–	–	–	–	–	–	–	–	–
–	–	–	–	–	–	–	–	–
–	–	–	4	–	–	–	–	–
–	–	–	2	–	–	–	390	390
–	–	–	2	–	–	–	–	–
–	–	–	–	–	–	–	–	–
–	–	–	9	$1,850	–	–	750	2,600
–	–	–	1	–	–	–	–	–
–	–	–	4	–	$3,900	–	–	3,900
–	–	–	9	275	200	–	4,150	4,625
–	–	–	1	–	–	–	500	500
–	–	–	2	–	–	–	–	–
–	–	–	1	–	–	–	–	–
–	–	–	3	1,535	–	–	–	1,535
–	–	–	1	–	–	–	–	–
–	–	–	4	350	–	–	250	600
–	–	–	38	–	–	–	–	–
–	–	–	3	–	–	–	–	–
–	–	–	7	–	–	–	–	–
–	–	–	92	$4,010	$4,100	–	$10,105	$18,215

TABLE I. — *Aggregates of Property and Taxes, as Assessed*

CITIES AND TOWNS	Value of Assessed Real Estate			Total Valuation of Assessed Estate	Tax Rate Per $1,000	Taxes for State, County, and City or Town Purposes, Including Overlay		
	Buildings, exclusive of Land	Land, exclusive of Buildings	Total Value of Assessed Real Estate			On Personal Estate	On Real Estate	Total Taxes Assessed
BARNSTABLE								
Barnstable	$150	$400	$550	$92,450	$26.50	$2,435	$14	$2,449
Bourne	1,000	200	1,200	1,450	31.20	8	37	45
Brewster	700	1,450	2,150	2,150	23.25	–	50	50
Chatham	–	–	–	300	18.90	5	–	5
Dennis	400	1,410	1,810	1,960	28.00	4	50	54
Eastham	200	610	810	1,450	27.00	17	22	39
Falmouth	12,300	21,800	34,100	38,200	25.20	103	859	962
Harwich	6,750	3,400	10,150	21,750	24.00	278	244	522
Mashpee	–	–	–	–	–	–	–	–
Orleans	–	230	230	230	24.30	–	5	5
Provincetown	–	–	–	–	–	–	–	–
Sandwich	4,850	1,750	6,600	6,600	34.00	–	224	224
Truro	10,500	8,175	18,675	18,675	21.50	–	401	401
Wellfleet	4,350	4,095	8,445	8,445	35.50	–	299	299
Yarmouth	2,700	1,775	4,475	14,150	29.60	286	132	418
Totals	$43,900	$45,295	$89,195	$207,810	–	$3,136	$2,337	$5,473
BERKSHIRE								
Adams	–	–	–	–	–	–	–	–
Alford	–	–	–	–	–	–	–	–
Becket	–	–	–	–	–	–	–	–
Cheshire	–	–	–	–	–	–	–	–
Clarksburg	$3,315	$1,145	$4,460	$4,460	$44.00	–	$196	$196
Dalton	–	–	–	–	–	–	–	–
Egremont	–	–	–	–	–	–	–	–
Florida	875	100	975	975	31.00	–	30	30
Great Barrington	1,500	950	2,450	8,450	31.00	$186	75	261
Hancock	–	–	–	–	–	–	–	–
Hinsdale	–	50	50	190	51.00	7	2	9
Lanesborough	–	–	–	–	–	–	–	–
Lee	200	100	300	300	38.00	–	11	11
Lenox	1,800	–	1,800	3,800	32.00	64	57	121
Monterey	–	–	–	–	–	–	–	–
Mount Washington	–	–	–	–	–	–	–	–
New Ashford	–	–	–	–	–	–	–	–
New Marlborough	1,700	400	2,100	2,100	31.20	–	65	65
North Adams	–	650	650	650	38.50	–	25	25
Otis	–	–	–	200	35.00	7	–	7
Peru	200	1,200	1,400	1,400	46.00	–	64	64
Pittsfield	1,700	150	1,850	9,980	34.40	280	63	343
Richmond	600	150	750	3,250	31.00	77	23	100
Sandisfield	800	500	1,300	1,300	25.00	–	32	32
Savoy	–	175	175	175	30.00	–	5	5
Sheffield	600	140	740	740	30.60	–	22	22
Stockbridge	800	100	900	900	27.60	–	24	24
Tyringham	1,500	1,150	2,650	2,650	30.00	–	79	79
Washington	300	70	370	370	25.00	–	9	9
West Stockbridge	–	–	–	1,315	37.00	48	–	48
Williamstown	–	–	–	–	–	–	–	–
Windsor	–	–	–	–	–	–	–	–
Totals	$15,890	$7,030	$22,920	$43,205	–	$669	$782	$1,451
BRISTOL								
Acushnet	–	–	–	$4,065	$38.50	$156	–	$156
Attleboro	–	–	–	–	–	–	–	–
Berkley	–	–	–	–	–	–	–	–
Dartmouth	$2,100	$1,250	$3,350	3,350	36.00	–	$120	120
Dighton	–	–	–	390	32.50	12	–	12
Easton	–	850	850	850	41.00	–	34	34
Fairhaven	–	–	–	–	–	–	–	–
Fall River	5,100	2,800	7,900	10,500	39.80	103	314	417
Freetown	575	300	875	875	34.60	–	30	30
Mansfield	250	950	1,200	5,100	36.00	140	43	183
New Bedford	5,975	1,125	7,100	11,725	48.00	222	340	562
North Attleborough	–	–	–	500	30.50	15	–	15
Norton	2,550	175	2,725	2,725	34.00	–	92	92
Raynham	–	100	100	100	35.20	–	3	3
Rehoboth	–	100	100	1,635	33.20	51	3	54
Seekonk	–	150	150	150	29.80	–	4	4
Somerset	1,375	100	1,475	2,075	26.00	15	38	53
Swansea	42,720	14,375	57,095	57,095	30.60	–	1,747	1,747
Taunton	1,600	550	2,150	2,150	39.80	–	85	85
Westport	4,000	2,725	6,725	6,725	35.60	–	239	239
Totals	$66,245	$25,550	$91,795	$110,010	–	$714	$3,092	$3,806

between the 10th and 20th Days of December, 1939.

Number of Live Stock Assessed								
	Neat Cattle							
Horses	Cows (Milch)	Yearlings, Bulls, Heifers, Etc.	Swine	Sheep	Fowl	All Other	Number of Dwelling Houses Assessed	Number of Acres of Land Assessed
–	1	–	–	–	–	–	1	1
–	–	–	–	–	–	–	1	1
–	–	–	–	–	–	–	1	29
–	–	–	–	–	–	–	–	–
–	–	–	–	–	–	–	–	2
–	1	–	–	–	110	–	–	11
–	–	–	–	–	–	–	5	189
–	–	–	–	–	–	–	2	2
–	–	–	–	–	–	–	–	–
–	–	–	–	–	–	–	–	2
–	–	–	–	–	–	–	–	–
–	–	–	–	–	–	–	2	242
–	–	–	–	–	–	–	4	62
–	–	–	–	–	–	–	3	46
–	–	–	–	–	–	–	1	13
–	2	–	–	–	110	–	20	600
–	–	–	–	–	–	–	–	–
–	–	–	–	–	–	–	–	–
–	–	–	–	–	–	–	–	–
–	–	–	–	–	–	–	–	–
–	–	–	–	–	–	–	5	81
–	–	–	–	–	–	–	–	–
–	–	–	–	–	–	–	–	–
–	–	–	–	–	–	–	1	2
–	–	–	–	–	–	–	1	1
–	–	–	–	–	–	–	–	–
–	–	–	–	–	–	–	–	10
–	–	–	–	–	–	–	–	–
–	–	–	–	–	–	–	1	–
–	–	–	–	–	–	–	1	–
–	–	–	–	–	–	–	–	–
–	–	–	–	–	–	–	–	–
–	–	–	–	–	–	–	–	–
–	–	–	–	–	–	–	2	1
–	–	–	–	–	–	–	–	2
–	–	–	–	–	–	–	–	–
–	–	–	–	–	–	–	3	120
–	–	–	–	–	–	–	2	1
–	–	–	–	–	–	–	1	3
–	–	–	–	–	–	–	1	30
–	–	–	–	–	–	–	–	28
–	–	–	–	–	–	–	–	–
–	–	–	–	–	–	–	1	–
–	–	–	–	–	–	–	–	1
–	–	–	–	–	–	–	1	2
–	–	–	–	–	–	–	–	–
–	–	–	–	–	–	–	–	–
–	–	–	–	–	–	–	–	–
–	–	–	–	–	–	–	20	282
–	–	–	–	–	–	–	–	–
–	–	–	–	–	–	–	–	–
–	–	–	–	–	–	–	–	–
–	–	–	–	–	–	–	1	4
–	–	–	–	–	–	–	–	–
–	–	–	–	–	–	–	–	1
–	–	–	–	–	–	–	–	–
–	–	–	–	–	–	–	1	1
–	–	–	–	–	–	–	1	6
–	–	–	–	–	–	–	–	–
–	–	–	–	–	–	–	1	–
–	–	–	–	–	–	–	–	–
–	–	–	–	–	–	–	–	3
–	–	–	–	–	–	–	–	3
–	–	–	–	–	–	–	–	1
–	–	–	–	–	–	–	–	4
–	–	–	–	–	–	–	2	–
–	–	–	–	–	–	–	28	87
–	–	–	–	–	–	–	1	1
–	–	–	–	–	–	–	1	42
–	–	–	–	–	–	–	36	153

TABLE I. — *Aggregates of Property and Taxes, as Assessed*

CITIES AND TOWNS	Number of Persons Assessed					
	On Personal Estate Only			On Real Estate Only		
	Individuals	All Others	Total	Individuals	All Others	Total
DUKES COUNTY						
Chilmark	–	–	–	2	–	2
Edgartown	1	–	1	5	–	5
Gay Head	–	–	–	–	–	–
Gosnold	–	–	–	–	–	–
Oak Bluffs	–	–	–	–	–	–
Tisbury	1	–	1	46	–	46
West Tisbury	–	–	–	1	1	2
Totals	2	–	2	54	1	55
ESSEX						
Amesbury	–	–	–	3	–	3
Andover	–	–	–	81	1	82
Beverly	–	–	–	–	1	1
Boxford	1	–	1	3	–	3
Danvers	–	–	–	2	1	3
Essex	–	–	–	1	–	1
Georgetown	–	–	–	–	–	–
Gloucester	5	1	6	2	1	3
Groveland	–	–	–	–	–	–
Hamilton	–	–	–	7	–	7
Haverhill	1	–	1	–	–	–
Ipswich	–	–	–	2	–	2
Lawrence	1	5	6	2	3	5
Lynn	2	–	2	–	–	–
Lynnfield	–	–	–	8	–	8
Manchester	1	–	1	–	–	–
Marblehead	–	–	–	–	–	–
Merrimac	–	–	–	19	–	19
Methuen	–	–	–	5	–	5
Middleton	–	1	1	5	1	6
Nahant	–	–	–	–	–	–
Newbury	1	–	1	9	–	9
Newburyport	–	–	–	3	–	3
North Andover	–	–	–	3	–	3
Peabody	–	–	–	5	–	5
Rockport	–	–	–	2	–	2
Rowley	–	–	–	2	–	2
Salem	–	2	2	–	–	–
Salisbury	2	–	2	–	–	–
Saugus	–	–	–	15	1	16
Swampscott	–	–	–	2	–	2
Topsfield	–	–	–	–	–	–
Wenham	–	–	–	–	–	–
West Newbury	–	–	–	–	1	1
Totals	14	9	23	181	10	191
FRANKLIN						
Ashfield	–	–	–	1	–	1
Bernardston	–	–	–	–	–	–
Buckland	–	–	–	1	–	1
Charlemont	–	1	1	–	–	–
Colrain	–	–	–	–	2	2
Conway	–	–	–	–	–	–
Deerfield	–	–	–	–	–	–
Erving	–	–	–	–	–	–
Gill	–	–	–	–	–	–
Greenfield	6	–	6	1	–	1
Hawley	–	–	–	–	–	–
Heath	–	–	–	–	–	–
Leverett	–	–	–	6	–	6
Leyden	–	–	–	–	–	–
Monroe	–	–	–	–	–	–
Montague	–	–	–	1	1	2
New Salem	–	1	1	–	–	–
Northfield	–	–	–	4	1	5
Orange	–	–	–	–	–	–
Rowe	–	–	–	–	–	–
Shelburne	–	–	–	–	–	–
Shutesbury	–	–	–	5	–	5
Sunderland	–	–	–	1	–	1
Warwick	–	–	–	–	–	–
Wendell	1	–	1	–	–	–
Whately	–	–	–	–	1	1
Totals	7	2	9	20	5	25

between the 10th and 20th Days of December, 1939 — Continued.

Number of Persons Assessed—*Cont.*			Total Number of Persons Assessed	Value of Assessed Personal Estate				
On Both Personal and Real Estate								
Individuals	All Others	Total		Stock in Trade	Machinery	Live Stock	All Other Tangible Personal Property	Total Value of Assessed Personal Estate
–	–	–	2	–	–	–	–	–
–	–	–	6	–	–	–	$2,000	$2,000
–	–	–	–	–	–	–	–	–
–	–	–	–	–	–	–	–	–
–	–	–	–	–	–	–	–	–
–	–	–	47	–	–	–	1,000	1,000
–	–	–	2	–	–	–	–	–
–	–	–	57	–	–	–	$3,000	$3,000
–	–	–	3	–	–	–	–	–
–	–	–	82	–	–	–	–	–
–	–	–	1	–	–	–	–	–
–	–	–	4	$500	–	–	–	$500
–	–	–	3	–	–	–	–	–
–	–	–	1	–	–	–	–	–
–	–	–	–	–	–	–	–	–
–	–	–	9	1,000	$850	–	$5,600	7,450
–	–	–	–	–	–	–	–	–
–	–	–	7	–	–	–	–	–
–	–	–	1	–	–		150	150
–	–	–	2	–	–	–	–	–
–	–	–	11	–	5,400	–	2,250	7,650
–	–	–	2	150	–	–	100	250
–	–	–	8	–	–	–	–	–
–	–	–	1	–	–	–	1,000	1,000
–	–	–	–	–	–	–	–	–
–	–	–	19	–	–	–	–	–
–	–	–	5	–	–	–	–	–
–	–	–	7	–	–	–	14,000	14,000
–	–	–	–	–	–	–	–	–
–	–	–	10	–	–	$100	–	100
–	–	–	3	–	–	–	–	–
–	–	–	3	–	–	–	–	–
–	–	–	5	–	–	–	–	–
–	–	–	2	–	–	–	–	–
–	–	–	2	–	–	–	–	–
–	–	–	2	3,500	–	–	–	3,500
–	–	–	2	–	–	–	2,450	2,450
–	–	–	16	–	–	–	–	–
–	–	–	2	–	–	–	–	–
–	–	–	–	–	–	–	–	–
–	–	–	–	–	–	–	–	–
–	–	–	1	–	–	–	–	–
–	–	–	214	$5,150	$6,250	$100	$25,550	$37,050
–	–	–	1	–	–	–	–	–
–	–	–	–	–	–	–	–	–
–	–	–	1	–	–	–	–	–
–	–	–	1	–	–	–	$6,650	$6,650
–	–	–	2	–	–	–	–	–
–	–	–	–	–	–	–	–	–
–	–	–	–	–	–	–	–	–
–	–	–	–	–	–	–	–	–
–	–	–	–	–	–	–	–	–
–	–	–	7	–	–	$75	950	1,025
–	–	–	–	–	–	–	–	–
–	–	–	–	–	–	–	–	–
–	–	–	6	–	–	–	–	–
–	–	–	–	–	–	–	–	–
–	–	–	–	–	–	–	–	–
–	–	–	2	–	–	–	–	–
–	–	–	1	–	$407	–	–	407
–	–	–	5	–	–	–	–	–
–	–	–	–	–	–	–	–	–
–	–	–	–	–	–	–	–	–
–	–	–	–	–	–	–	–	–
–	–	–	5	–	–	–	–	–
–	–	–	1	–	–	–	–	–
–	–	–	–	–	–	–	–	–
–	–	–	1	$190	–	–	–	190
–	–	–	1	–	–	–	–	–
–	–	–	34	$190	$407	$75	$7,600	$8,272

TABLE I. — *Aggregates of Property and Taxes, as Assessed*

CITIES AND TOWNS	Value of Assessed Real Estate			Total Valuation of Assessed Estate	Tax Rate Per $1,000	Taxes for State, County, and City or Town Purposes, Including Overlay		
	Buildings, exclusive of Land	Land, exclusive of Buildings	Total Value of Assessed Real Estate			On Personal Estate	On Real Estate	Total Taxes Assessed
DUKES COUNTY								
Chilmark	$400	$970	$1,370	$1,370	$21.90	–	$30	$30
Edgartown	–	620	620	2,620	23.00	$46	14	60
Gay Head	–	–	–	–	–	–	–	–
Gosnold	–	–	–	–	–	–	–	–
Oak Bluffs	–	–	–	–	–	–	–	–
Tisbury	6,350	11,600	17,950	18,950	24.00	24	430	454
West Tisbury	2,750	400	3,150	3,150	15.75	–	49	49
Totals	$9,500	$13,590	$23,090	$26,090	–	$70	$523	$593
ESSEX								
Amesbury	$350	$1,150	$1,500	$1,500	$44.00	–	$66	$66
Andover	3,975	5,395	9,370	9,370	30.00	–	281	281
Beverly	–	4,350	4,350	4,350	36.40	–	158	158
Boxford	2,650	400	3,050	3,550	28.00	$14	85	99
Danvers	5,200	1,000	6,200	6,200	39.20	–	243	243
Essex	500	–	500	500	37.40	–	18	18
Georgetown	–	–	–	–	–	–	–	–
Gloucester	250	550	800	8,250	35.20	262	28	290
Groveland	–	–	–	–	–	–	–	–
Hamilton	12,250	5,225	17,475	17,475	25.00	–	436	436
Haverhill	–	–	–	150	41.20	6	–	6
Ipswich	3,800	600	4,400	4,400	38.20	–	168	168
Lawrence	1,500	1,825	3,325	10,975	38.80	296	129	425
Lynn	–	–	–	250	35.20	8	–	8
Lynnfield	10,700	11,125	21,825	21,825	24.00	–	523	523
Manchester	–	–	–	1,000	28.20	28	–	28
Marblehead	–	–	–	–	–	–	–	–
Merrimac	1,000	2,860	3,860	3,860	51.00	–	196	196
Methuen	6,800	2,200	9,000	9,000	43.70	–	393	393
Middleton	4,250	1,220	5,470	19,470	34.40	481	188	669
Nahant	–	–	–	–	–	–	–	–
Newbury	2,100	3,450	5,550	5,650	33.75	3	187	190
Newburyport	1,600	800	2,400	2,400	43.00	–	103	103
North Andover	300	755	1,055	1,055	39.00	–	41	41
Peabody	9,100	2,500	11,600	11,600	45.20	–	524	524
Rockport	2,750	1,150	3,900	3,900	35.00	–	136	136
Rowley	–	225	225	225	37.00	–	8	8
Salem	–	–	–	3,500	33.50	117	–	117
Salisbury	–	–	–	2,450	46.00	112	–	112
Saugus	550	14,200	14,750	14,750	49.90	–	736	736
Swampscott	–	300	300	300	26.00	–	7	7
Topsfield	–	–	–	–	–	–	–	–
Wenham	–	–	–	–	–	–	–	–
West Newbury	1,825	250	2,075	2,075	49.20	–	102	102
Totals	$71,450	$61,530	$132,980	$170,030	–	$1,327	$4,756	$6,083
FRANKLIN								
Ashfield	–	$400	$400	$400	$32.00	–	$12	$12
Bernardston	–	–	–	–	–	–	–	–
Buckland	$1,100	350	1,450	1,450	23.00	–	33	33
Charlemont	–	–	–	6,650	32.60	$216	–	216
Colrain	400	100	500	500	38.00	–	19	19
Conway	–	–	–	–	–	–	–	–
Deerfield	–	–	–	–	–	–	–	–
Erving	–	–	–	–	–	–	–	–
Gill	–	–	–	–	–	–	–	–
Greenfield	–	400	400	1,425	28.80	30	11	41
Hawley	–	–	–	–	–	–	–	–
Heath	–	–	–	–	–	–	–	–
Leverett	1,725	1,665	3,390	3,390	34.00	–	115	115
Leyden	–	–	–	–	–	–	–	–
Monroe	–	–	–	–	–	–	–	–
Montague	2,400	400	2,800	2,800	36.20	–	101	101
New Salem	–	–	–	407	36.20	14	–	14
Northfield	2,700	1,490	4,190	4,190	37.00	–	155	155
Orange	–	–	–	–	–	–	–	–
Rowe	–	–	–	–	–	–	–	–
Shelburne	–	–	–	–	–	–	–	–
Shutesbury	800	1,300	2,100	2,100	29.00	–	60	60
Sunderland	1,230	430	1,660	1,660	34.00	–	56	56
Warwick	–	–	–	–	–	–	–	–
Wendell	–	–	–	190	40.00	7	–	7
Whately	1,010	85	1,095	1,095	25.00	–	27	27
Totals	$11,365	$6,620	$17,985	$26,257	–	$267	$589	$856

between the 10th and 20th Days of December, 1939 — Continued.

Number of Live Stock Assessed								
	Neat Cattle							
Horses	Cows (Milch)	Yearlings, Bulls, Heifers, Etc.	Swine	Sheep	Fowl	All Other	Number of Dwelling Houses Assessed	Number of Acres of Land Assessed
–	–	–	–	–	–	–	–	–
–	–	–	–	–	–	–	–	21
–	–	–	–	–	–	–	–	–
–	–	–	–	–	–	–	–	–
–	–	–	–	–	–	–	–	–
–	–	–	–	–	–	–	4	120
–	–	–	–	–	–	–	–	3
–	–	–	–	–	–	–	4	144
–	–	–	–	–	–	–	–	30
–	–	–	–	–	–	–	5	1
–	–	–	–	–	–	–	–	1
–	–	–	–	–	–	–	2	8
–	–	–	–	–	–	–	2	–
–	–	–	–	–	–	–	1	–
–	–	–	–	–	–	–	–	–
–	–	–	–	–	–	–	–	–
–	–	–	–	–	–	–	–	–
–	–	–	–	–	–	–	8	24
–	–	–	–	–	–	–	–	–
–	–	–	–	–	–	–	2	–
–	–	–	–	–	–	–	1	1
–	–	–	–	–	–	–	–	–
–	–	–	–	–	–	–	8	45
–	–	–	–	–	–	–	–	–
–	–	–	–	–	–	–	–	–
–	–	–	–	–	–	–	5	3
–	–	–	–	–	–	–	2	1
–	–	–	–	–	–	–	2	10
–	–	–	–	–	–	–	–	–
–	–	–	–	–	100	–	1	8
–	–	–	–	–	–	–	2	–
–	–	–	–	–	–	–	–	–
–	–	–	–	–	–	–	3	2
–	–	–	–	–	–	–	1	1
–	–	–	–	–	–	–	–	12
–	–	–	–	–	–	–	–	–
–	–	–	–	–	–	–	–	–
–	–	–	–	–	–	–	5	–
–	–	–	–	–	–	–	–	–
–	–	–	–	–	–	–	–	–
–	–	–	–	–	–	–	–	–
–	–	–	–	–	–	–	1	1
–	–	–	–	–	100	–	51	148
–	–	–	–	–	–	–	–	170
–	–	–	–	–	–	–	–	–
–	–	–	–	–	–	–	1	3
–	–	–	–	–	–	–	–	–
–	–	–	–	–	–	–	–	1
–	–	–	–	–	–	–	–	–
–	–	–	–	–	–	–	–	–
–	–	–	–	–	–	–	–	–
–	–	–	–	–	–	–	–	–
–	2	–	–	–	–	–	–	5
–	–	–	–	–	–	–	–	–
–	–	–	–	–	–	–	–	–
–	–	–	–	–	–	–	4	165
–	–	–	–	–	–	–	–	–
–	–	–	–	–	–	–	–	–
–	–	–	–	–	–	–	3	13
–	–	–	–	–	–	–	–	–
–	–	–	–	–	–	–	4	22
–	–	–	–	–	–	–	–	–
–	–	–	–	–	–	–	–	–
–	–	–	–	–	–	–	–	–
–	–	–	–	–	–	–	1	11
–	–	–	–	–	–	–	1	3
–	–	–	–	–	–	–	–	–
–	–	–	–	–	–	–	–	–
–	–	–	–	–	–	–	1	1
–	2	–	–	–	–	–	15	394

TABLE I. — *Aggregates of Property and Taxes, as Assessed*

CITIES AND TOWNS	Number of Persons Assessed					
	On Personal Estate Only			On Real Estate Only		
	Individuals	All Others	Total	Individuals	All Others	Total
HAMPDEN						
Agawam	–	–	–	–	–	–
Blandford	–	–	–	–	–	–
Brimfield	1	–	1	1	–	1
Chester	–	–	–	–	–	–
Chicopee	–	–	–	22	–	22
East Longmeadow	–	–	–	–	–	–
Granville	–	–	–	2	–	2
Hampden	–	–	–	–	–	–
Holland	–	–	–	3	–	3
Holyoke	–	–	–	–	–	–
Longmeadow	–	–	–	–	–	–
Ludlow	1	1	2	3	–	3
Monson	–	1	1	–	–	–
Montgomery	–	–	–	–	–	–
Palmer	1	–	1	1	–	1
Russell	–	–	–	1	–	1
Southwick	–	–	–	4	–	4
Springfield	58	14	72	–	3	3
Tolland	–	–	–	1	–	1
Wales	–	–	–	–	–	–
West Springfield	–	–	–	–	–	–
Westfield	4	–	4	–	–	–
Wilbraham	–	–	–	–	–	–
Totals	65	16	81	38	3	41
HAMPSHIRE						
Amherst	–	–	–	–	–	–
Belchertown	–	–	–	–	–	–
Chesterfield	–	–	–	–	–	–
Cummington	–	–	–	–	–	–
Easthampton	–	–	–	2	–	2
Goshen	–	–	–	–	–	–
Granby	–	–	–	1	–	1
Hadley	–	–	–	–	–	–
Hatfield	–	–	–	1	4	5
Huntington	–	–	–	2	–	2
Middlefield	1	–	1	1	–	1
Northampton	3	–	3	3	–	3
Pelham	–	–	–	–	–	–
Plainfield	2	–	2	–	–	–
South Hadley	–	–	–	–	–	–
Southampton	–	–	–	–	–	–
Ware	–	–	–	5	–	5
Westhampton	–	–	–	1	–	1
Williamsburg	–	–	–	–	–	–
Worthington	–	–	–	–	–	–
Totals	6	–	6	16	4	20
MIDDLESEX						
Acton	–	–	–	1	1	2
Arlington	21	–	21	–	–	–
Ashby	–	–	–	–	2	2
Ashland	–	–	–	4	–	4
Ayer	–	–	–	–	–	–
Bedford	–	–	–	1	–	1
Belmont	–	1	1	–	–	–
Billerica	–	–	–	3	–	3
Boxborough	–	–	–	–	–	–
Burlington	–	–	–	–	–	–
Cambridge	2	6	8	1	–	1
Carlisle	–	–	–	–	–	–
Chelmsford	7	–	7	1	–	1
Concord	–	–	–	–	–	–
Dracut	–	–	–	9	–	9
Dunstable	–	–	–	–	–	–
Everett	1	–	1	1	–	1
Framingham	–	–	–	–	–	–
Groton	–	–	–	–	–	–
Holliston	–	–	–	–	–	–
Hopkinton	2	–	2	2	–	2
Hudson	–	–	–	–	–	–
Lexington	1	–	1	5	2	7

between the 10th and 20th Days of December, 1939 — Continued.

Number of Persons Assessed—*Cont.*			Total Number of Persons Assessed	Value of Assessed Personal Estate				
On Both Personal and Real Estate								
Individuals	All Others	Total		Stock in Trade	Machinery	Live Stock	All Other Tangible Personal Property	Total Value of Assessed Personal Estate
–	–	–	–	–	–	–	–	–
–	–	–	–	–	–	–	–	–
–	–	–	2	–	–	–	$400	$400
–	–	–	–	–	–	–	–	–
–	–	–	22	–	–	–	–	–
–	–	–	–	–	–	–	–	–
–	–	–	2	–	–	–	–	–
–	–	–	–	–	–	–	–	–
–	–	–	3	–	–	–	–	–
–	–	–	–	–	–	–	–	–
–	–	–	–	–	–	–	–	–
–	–	–	5	$1,200	–	–	–	1,200
–	–	–	1	–	–	–	500	500
–	–	–	–	–	–	–	–	–
–	–	–	2	50	$50	–	–	100
–	–	–	1	–	–	–	–	–
–	–	–	4	–	–	–	–	–
–	–	–	75	6,710	2,700	–	16,430	25,840
–	–	–	1	–	–	–	–	–
–	–	–	–	–	–	–	–	–
–	–	–	–	–	–	–	–	–
–	–	–	4	660	150	–	1,000	1,810
1	–	1	1	75	–	–	–	75
1	–	1	123	$8,695	$2,900	–	$18,330	$29,925
–	–	–	–	–	–	–	–	–
–	–	–	–	–	–	–	–	–
–	–	–	–	–	–	–	–	–
–	–	–	–	–	–	–	–	–
–	–	–	2	–	–	–	–	–
–	–	–	–	–	–	–	–	–
–	–	–	1	–	–	–	–	–
–	–	–	–	–	–	–	–	–
–	–	–	5	–	–	–	–	–
–	–	–	2	–	–	–	–	–
–	–	–	2	–	–	$125	–	$125
–	–	–	6	$860	–	–	$4,770	5,630
–	–	–	–	–	–	–	–	–
–	–	–	2	100	$400	1,081	–	1,581
–	–	–	–	–	–	–	–	–
–	–	–	–	–	–	–	–	–
–	–	–	5	–	–	–	–	–
–	–	–	1	–	–	–	–	–
–	–	–	–	–	–	–	–	–
–	–	–	–	–	–	–	–	–
–	–	–	26	$960	$400	$1,206	$4,770	$7,336
–	–	–	2	–	–	–	–	–
–	–	–	21	$2,365	$1,375	$150	$5,410	$9,300
–	–	–	2	–	–	–	–	–
–	–	–	4	–	–	–	–	–
–	–	–	–	–	–	–	–	–
–	–	–	1	–	–	–	–	–
–	–	–	1	–	3,000	–	–	3,000
–	–	–	3	–	–	–	–	–
–	–	–	–	–	–	–	–	–
–	–	–	–	–	–	–	–	–
–	–	–	9	4,100	600	–	2,800	7,500
–	–	–	–	–	–	–	–	–
–	–	–	8	–	425	100	425	950
–	–	–	–	–	–	–	–	–
–	–	–	9	–	–	–	–	–
–	–	–	–	–	–	–	–	–
–	–	–	2	–	150	–	–	150
–	–	–	–	–	–	–	–	–
–	–	–	–	–	–	–	–	–
–	–	–	–	–	–	–	–	–
–	–	–	4	–	750	–	50	800
–	–	–	–	–	–	–	–	–
–	–	–	8	–	–	65	–	65

TABLE I. — *Aggregates of Property and Taxes, as Assessed*

CITIES AND TOWNS	Value of Assessed Real Estate			Total Valuation of Assessed Estate	Tax Rate Per $1,000	Taxes for State, County, and City or Town Purposes, Including Overlay		
	Buildings, exclusive of Land	Land, exclusive of Buildings	Total Value of Assessed Real Estate			On Personal Estate	On Real Estate	Total Taxes Assessed
HAMPDEN								
Agawam	–	–	–	–	–	–	–	–
Blandford	–	–	–	–	–	–	–	–
Brimfield	$400	–	$400	$800	$27.50	$11	$11	$22
Chester	–	–	–	–	–	–	–	–
Chicopee	–	$5,140	5,140	5,140	46.50	–	239	239
East Longmeadow	–	–	–	–	–	–	–	–
Granville	25	375	400	400	26.00	–	10	10
Hampden	–	–	–	–	–	–	–	–
Holland	600	100	700	700	25.00	–	17	17
Holyoke	–	–	–	–	–	–	–	–
Longmeadow	–	–	–	–	–	–	–	–
Ludlow	5,775	975	6,750	7,950	51.00	61	344	405
Monson	–	–	–	500	49.40	24	–	24
Montgomery	–	–	–	–	–	–	–	–
Palmer	2,300	–	2,300	2,400	36.00	3	83	86
Russell	–	275	275	275	16.00	–	4	4
Southwick	3,050	1,210	4,260	4,260	31.00	–	132	132
Springfield	2,000	100	2,100	27,940	35.40	915	74	989
Tolland	–	688	688	688	22.00	–	15	15
Wales	–	–	–	–	–	–	–	–
West Springfield	–	–	–	–	–	–	–	–
Westfield	–	–	–	1,810	42.00	76	–	76
Wilbraham	–	1,100	1,100	1,175	35.52	2	39	41
Totals	$14,150	$9,963	$24,113	$54,038	–	$1,092	$968	$2,060
HAMPSHIRE								
Amherst	–	–	–	–	–	–	–	–
Belchertown	–	–	–	–	–	–	–	–
Chesterfield	–	–	–	–	–	–	–	–
Cummington	–	–	–	–	–	–	–	–
Easthampton	–	$350	$350	$350	$40.00	–	$14	$14
Goshen	–	–	–	–	–	–	–	–
Granby	–	50	50	50	22.00	–	1	1
Hadley	–	–	–	–	–	–	–	–
Hatfield	$7,570	11,145	18,715	18,715	29.00	$542	–	542
Huntington	700	500	1,200	1,200	40.00	–	48	48
Middlefield	–	200	200	325	36.00	4	7	11
Northampton	100	200	300	5,930	33.30	187	10	197
Pelham	–	–	–	–	–	–	–	–
Plainfield	–	–	–	1,581	42.00	66	–	66
South Hadley	–	–	–	–	–	–	–	–
Southampton	–	–	–	–	–	–	–	–
Ware	1,250	1,530	2,780	2,780	45.00	–	125	125
Westhampton	650	–	650	650	31.00	–	20	20
Williamsburg	–	–	–	–	–	–	–	–
Worthington	–	–	–	–	–	–	–	–
Totals	$10,270	$13,975	$24,245	$31,581	–	$799	$225	$1,024
MIDDLESEX								
Acton	$2,800	$1,600	$4,400	$4,400	$28.00	–	$123	$123
Arlington	–	–	–	9,300	36.80	$342	–	342
Ashby	1,100	100	1,200	1,200	23.20	–	27	27
Ashland	1,650	2,790	4,440	4,440	37.60	–	166	166
Ayer	–	–	–	–	–	–	–	–
Bedford	100	75	175	175	36.00	–	6	6
Belmont	–	–	–	3,000	28.60	85	–	85
Billerica	750	520	1,270	1,270	42.00	–	53	53
Boxborough	–	–	–	–	–	–	–	–
Burlington	–	–	–	–	–	–	–	–
Cambridge	–	100	100	7,600	40.50	303	4	307
Carlisle	–	–	–	–	–	–	–	–
Chelmsford	–	150	150	1,100	32.80	31	5	36
Concord	–	–	–	–	–	–	–	–
Dracut	–	1,075	1,075	1,075	50.40	–	54	54
Dunstable	–	–	–	–	–	–	–	–
Everett	1,500	–	1,500	1,650	36.20	5	54	59
Framingham	–	–	–	–	–	–	–	–
Groton	–	–	–	–	–	–	–	–
Holliston	–	–	–	–	–	–	–	–
Hopkinton	1,900	1,500	3,400	4,200	36.00	29	122	151
Hudson	–	–	–	–	–	–	–	–
Lexington	15,700	3,835	19,535	19,600	35.50	2	693	695

between the 10th and 20th Days of December, 1939 — Continued.

Number of Live Stock Assessed								
	Neat Cattle							
Horses	Cows (Milch)	Yearlings, Bulls, Heifers, Etc.	Swine	Sheep	Fowl	All Other	Number of Dwelling Houses Assessed	Number of Acres of Land Assessed
–	–	–	–	–	–	–	–	–
–	–	–	–	–	–	–	–	–
–	–	–	–	–	–	–	1	–
–	–	–	–	–	–	–	–	–
–	–	–	–	–	–	–	–	6
–	–	–	–	–	–	–	–	–
–	–	–	–	–	–	–	1	61
–	–	–	–	–	–	–	–	–
–	–	–	–	–	–	–	2	–
–	–	–	–	–	–	–	–	–
–	–	–	–	–	–	–	–	–
–	–	–	–	–	–	–	2	1
–	–	–	–	–	–	–	–	–
–	–	–	–	–	–	–	–	–
–	–	–	–	–	–	–	1	–
–	–	–	–	–	–	–	–	1
–	–	–	–	–	–	–	1	19
–	–	–	–	–	–	–	–	–
–	–	–	–	–	–	–	–	86
–	–	–	–	–	–	–	–	–
–	–	–	–	–	–	–	–	–
–	–	–	–	–	–	–	–	–
–	–	–	–	–	–	–	–	8
–	–	–	–	–	–	–	8	182
–	–	–	–	–	–	–	–	–
–	–	–	–	–	–	–	–	–
–	–	–	–	–	–	–	–	–
–	–	–	–	–	–	–	–	–
–	–	–	–	–	–	–	–	31
–	–	–	–	–	–	–	–	–
–	–	–	–	–	–	–	–	–
–	–	–	–	–	–	–	–	–
–	–	–	–	–	–	–	3	110
–	–	–	–	–	–	–	1	146
1	–	–	–	–	–	–	–	–
–	–	–	–	–	–	–	–	1
–	–	–	–	–	–	–	–	–
2	7	2	–	–	11	–	–	–
–	–	–	–	–	–	–	–	–
–	–	–	–	–	–	–	–	–
–	–	–	–	–	–	–	2	156
–	–	–	–	–	–	–	1	–
–	–	–	–	–	–	–	–	–
–	–	–	–	–	–	–	–	–
3	7	2	–	–	11	–	7	444
–	–	–	–	–	–	–	1	83
–	–	–	–	–	165	–	–	–
–	–	–	–	–	–	–	–	–
–	–	–	–	–	–	–	1	36
–	–	–	–	–	–	–	–	–
–	–	–	–	–	–	–	1	–
–	–	–	–	–	–	–	–	–
–	–	–	–	–	–	–	2	1
–	–	–	–	–	–	–	–	–
–	–	–	–	–	–	–	–	–
–	–	–	–	–	–	–	–	–
–	–	–	–	–	–	–	–	–
–	–	–	–	–	135	–	–	–
–	–	–	–	–	–	–	–	–
–	–	–	–	–	–	–	–	3
–	–	–	–	–	–	–	–	–
–	–	–	–	–	–	–	–	–
–	–	–	–	–	–	–	–	–
–	–	–	–	–	–	–	–	–
–	–	–	–	–	–	–	–	–
–	–	–	–	–	–	–	2	86
–	–	–	–	–	–	–	–	–
–	1	–	–	–	–	–	3	8

TABLE I. — *Aggregates of Property and Taxes, as Assessed*

CITIES AND TOWNS	Number of Persons Assessed					
	On Personal Estate Only			On Real Estate Only		
	Individuals	All Others	Total	Individuals	All Others	Total
MIDDLESEX—Con.						
Lincoln	–	–	–	–	–	–
Littleton	2	–	2	2	–	2
Lowell	4	5	9	1	2	3
Malden	–	–	–	–	–	–
Marlborough	–	–	–	–	–	–
Maynard	1	1	2	1	1	2
Medford	2	3	5	–	–	–
Melrose	–	1	1	–	–	–
Natick	1	–	1	18	–	18
Newton	5	–	5	–	–	–
North Reading	–	–	–	5	–	5
Pepperell	2	–	2	4	–	4
Reading	–	–	–	1	–	1
Sherborn	–	–	–	–	–	–
Shirley	–	–	–	1	–	1
Somerville	–	–	–	–	–	–
Stoneham	1	–	1	1	–	1
Stow	3	1	4	–	1	1
Sudbury	2	–	2	6	–	6
Tewksbury	–	–	–	–	–	–
Townsend	–	–	–	5	–	5
Tyngsborough	–	–	–	–	–	–
Wakefield	–	–	–	–	–	–
Waltham	1	1	2	1	–	1
Watertown	–	–	–	–	–	–
Wayland	–	–	–	3	–	3
Westford	–	–	–	2	–	2
Weston	–	2	2	1	1	2
Wilmington	1	–	1	–	–	–
Winchester	–	–	–	–	–	–
Woburn	–	–	–	1	2	3
Totals	59	21	80	81	12	93
NANTUCKET						
Nantucket	13	3	16	11	–	11
NORFOLK						
Avon	1	1	2	1	–	1
Bellingham	–	–	–	–	–	–
Braintree	–	–	–	–	–	–
Brookline	66	2	68	1	–	1
Canton	–	–	–	–	–	–
Cohasset	–	–	–	–	–	–
Dedham	–	–	–	3	–	3
Dover	1	–	1	1	–	1
Foxborough	1	–	1	3	–	3
Franklin	–	–	–	–	–	–
Holbrook	–	–	–	27	2	29
Medfield	–	–	–	1	–	1
Medway	1	–	1	1	–	1
Millis	1	–	1	2	–	2
Milton	3	–	3	–	–	–
Needham	2	–	2	1	–	1
Norfolk	–	–	–	–	–	–
Norwood	–	–	–	–	–	–
Plainville	–	–	–	–	–	–
Quincy	2	–	2	6	1	7
Randolph	–	–	–	–	–	–
Sharon	–	–	–	–	–	–
Stoughton	–	–	–	–	–	–
Walpole	–	–	–	–	–	–
Wellesley	–	–	–	–	2	2
Westwood	–	–	–	1	–	1
Weymouth	1	2	3	9	–	9
Wrentham	–	–	–	2	–	2
Totals	79	5	84	59	5	64
PLYMOUTH						
Abington	–	–	–	1	–	1
Bridgewater	–	–	–	–	–	–
Brockton	3	2	5	–	–	–
Carver	–	–	–	9	–	9
Duxbury	–	–	–	1	–	1
East Bridgewater	–	–	–	–	1	1

between the 10th and 20th Days of December, 1939 — Continued.

Number of Persons Assessed—*Cont.*			Total Number of Persons Assessed	Value of Assessed Personal Estate				
On Both Personal and Real Estate								
Individuals	All Others	Total		Stock in Trade	Machinery	Live Stock	All Other Tangible Personal Property	Total Value of Assessed Personal Estate
–	–	–	–	–	–	–	–	–
–	–	–	4	–	–	–	$400	$400
–	–	–	12	–	–	–	4,350	4,350
–	–	–	–	–	–	–	–	–
–	–	–	–	–	–	–	–	–
–	–	–	4	–	$400	–	–	400
–	–	–	5	$2,500	44,500	–	–	47,000
–	–	–	1	4,000	–	–	–	4,000
–	–	–	19	–	–	–	425	425
–	–	–	5	–	–	–	2,900	2,900
–	–	–	5	–	–	–	–	–
–	–	–	6	–	–	$2,260	–	2,260
–	–	–	1	–	–	–	–	–
–	–	–	–	–	–	–	–	–
–	–	–	1	–	–	–	–	–
–	–	–	–	–	–	–	–	–
–	–	–	2	1,400	–	–	300	1,700
–	–	–	5	–	–	–	750	750
–	–	–	8	–	–	–	1,000	1,000
–	–	–	–	–	–	–	–	–
–	–	–	5	–	–	–	–	–
–	–	–	–	–	–	–	–	–
–	–	–	–	–	–	–	–	–
–	–	–	3	–	100	1,300	–	1,400
–	–	–	–	–	–	–	–	–
–	–	–	3	–	–	–	–	–
–	–	–	2	–	–	–	–	–
–	–	–	4	–	200	–	900	1,100
–	–	–	1	400	–	–	–	400
–	–	–	–	–	–	–	–	–
–	–	–	3	–	–	–	–	–
–	–	–	173	$14,765	$51,500	$3,875	$19,710	$89,850
1	–	1	28	$7,680	$1,250	$1,520	–	$10,450
–	–	–	3	$3,200	$200	–	$1,800	$5,200
–	–	–	–	–	–	–	–	–
–	–	–	–	–	–	–	–	–
–	–	–	69	1,400	–	–	49,300	50,700
–	–	–	–	–	–	–	–	–
–	–	–	–	–	–	–	–	–
–	–	–	3	–	–	–	–	–
–	–	–	2	–	–	–	2,000	2,000
–	–	–	4	–	–	–	50	50
–	–	–	–	–	–	–	–	–
–	–	–	29	–	–	–	–	–
–	–	–	1	–	–	–	–	–
–	–	–	2	–	–	$1,075	–	1,075
–	–	–	3	1,500	–	–	–	1,500
–	–	–	3	–	–	–	5,200	5,200
–	–	–	3	100	–	–	500	600
2	–	2	2	–	–	–	–	–
–	–	–	–	–	–	–	–	–
–	–	–	–	–	–	–	–	–
–	–	–	9	–	200	–	700	900
–	–	–	–	–	–	–	–	–
–	–	–	–	–	–	–	–	–
–	–	–	–	–	–	–	–	–
–	–	–	–	–	–	–	–	–
–	–	–	2	–	–	–	–	–
–	–	–	1	–	–	–	–	–
–	–	–	12	–	–		4,500	4,500
–	–	–	2	–	–	–	–	–
2	–	2	150	$6,200	$400	$1,075	$64,050	$71,725
–	–	–	1	–	–	–	–	–
–	–	–	–	–	–	–	–	–
–	–	–	5	$600	$200	–	$150	$950
–	–	–	9	–	–	–	–	–
–	–	–	1	–	–	–	–	–
–	–	–	1	–	–	–	–	–

TABLE I. — *Aggregates of Property and Taxes, as Assessed*

CITIES AND TOWNS	Value of Assessed Real Estate			Total Valuation of Assessed Estate	Tax Rate Per $1,000	Taxes for State, County, and City or Town Purposes, Including Overlay		
	Buildings, exclusive of Land	Land, exclusive of Buildings	Total Value of Assessed Real Estate			On Personal Estate	On Real Estate	Total Taxes Assessed
MIDDLESEX—Con								
Lincoln	–	–	–	–	–	–	–	–
Littleton	$700	$375	$1,075	$1,475	$21.25	$8	$23	$31
Lowell	2,400	200	2,600	6,950	46.00	200	119	319
Malden	–	–	–	–	–	–	–	–
Marlborough	–	–	–	–	–	–	–	–
Maynard	800	300	1,100	1,500	44.00	18	48	66
Medford	–	–	–	47,000	41.60	1,955	–	1,955
Melrose	–	–	–	4,000	33.80	135	–	135
Natick	42,300	10,650	52,950	53,375	37.70	16	1,996	2,012
Newton	–	–	–	2,900	30.20	87	–	87
North Reading	1,300	950	2,250	2,250	41.00	–	91	91
Pepperell	19,450	5,250	24,700	26,960	28.00	63	691	754
Reading	1,350	100	1,450	1,450	34.00	–	49	49
Sherborn	–	–	–	–	–	–	–	–
Shirley	3,000	200	3,200	3,200	33.00	–	105	105
Somerville	–	–	–	–	–	–	–	–
Stoneham	–	875	875	2,575	35.60	60	31	91
Stow	–	900	900	1,650	34.50	25	31	56
Sudbury	7,950	2,480	10,430	11,430	29.00	29	302	331
Tewksbury	–	–	–	–	–	–	–	–
Townsend	3,200	3,775	6,975	6,975	31.60	–	220	220
Tyngsborough	–	–	–	–	–	–	–	–
Wakefield	–	–	–	–	–	–	–	–
Waltham	3,300	300	3,600	5,000	36.40	51	131	182
Watertown	–	–	–	–	–	–	–	–
Wayland	4,200	1,300	5,500	5,500	30.90	–	169	169
Westford	550	400	950	950	40.00	–	38	38
Weston	5,500	1,000	6,500	7,600	22.50	25	146	171
Wilmington	–	–	–	400	39.80	15	–	15
Winchester	–	–	–	–	–	–	–	–
Woburn	2,700	650	3,350	3,350	35.90	–	120	120
Totals	$124,200	$41,450	$165,650	$255,500	–	$3,484	$5,617	$9,101
NANTUCKET								
Nantucket	$19,550	$12,600	$32,150	$42,600	$25.00	$261	$804	$1,065
NORFOLK								
Avon	$3,000	$150	$3,150	$8,350	$40.60	$211	$128	$339
Bellingham	–	–	–	–	–	–	–	–
Braintree	–	–	–	–	–	–	–	–
Brookline	6,500	3,500	10,000	60,700	26.00	1,318	260	1,578
Canton	–	–	–	–	–	–	–	–
Cohasset	–	–	–	–	–	–	–	–
Dedham	–	650	650	650	37.00	–	24	24
Dover	–	2,100	2,100	4,100	19.50	39	40	79
Foxborough	3,350	1,350	4,700	4,750	36.40	1	171	172
Franklin	–	–	–	–	–	–	–	–
Holbrook	–	7,025	7,025	7,025	41.70	–	292	292
Medfield	–	1,650	1,650	1,650	35.60	–	58	58
Medway	100	1,000	1,100	2,175	35.00	38	38	76
Millis	1,050	550	1,600	3,100	36.50	55	58	113
Milton	–	–	–	5,200	27.40	142	–	142
Needham	4,900	1,300	6,200	6,800	28.60	17	177	194
Norfolk	–	350	350	350	34.40	–	12	12
Norwood	–	–	–	–	–	–	–	–
Plainville	–	–	–	–	–	–	–	–
Quincy	10,100	12,000	22,100	23,000	32.40	29	716	745
Randolph	–	–	–	–	–	–	–	–
Sharon	–	–	–	–	–	–	–	–
Stoughton	–	–	–	–	–	–	–	–
Walpole	–	–	–	–	–	–	–	–
Wellesley	9,750	3,875	13,625	13,625	22.70	–	309	309
Westwood	–	300	300	300	23.00	–	6	6
Weymouth	800	2,400	3,200	7,700	26.50	119	85	204
Wrentham	800	100	900	900	27.60	–	24	24
Totals	$40,350	$38,300	$78,650	$150,375	–	$1,969	$2,398	$4,367
PLYMOUTH								
Abington	–	$250	$250	$250	$43.70	–	$10	$10
Bridgewater	–	–	–	–	–	–	–	–
Brockton	–	–	–	950	37.80	$35	–	35
Carver	–	1,365	1,365	1,365	25.20	–	34	34
Duxbury	$1,600	600	2,200	2,200	22.50	–	49	49
East Bridgewater	–	50	50	50	42.00	–	2	2

between the 10th and 20th Days of December, 1939 — Continued.

Number of Live Stock Assessed								
	Neat Cattle							
Horses	Cows (Milch)	Yearlings, Bulls, Heifers, Etc.	Swine	Sheep	Fowl	All Other	Number of Dwelling Houses Assessed	Number of Acres of Land Assessed
–	–	–	–	–	–	–	–	–
–	–	–	–	–	–	–	1	1
–	–	–	–	–	–	–	2	–
–	–	–	–	–	–	–	–	–
–	–	–	–	–	–	–	–	–
–	–	–	–	–	–	–	1	–
–	–	–	–	–	–	–	–	–
–	–	–	–	–	–	–	–	–
–	–	–	–	–	–	–	11	5
–	–	–	–	–	–	–	–	–
–	–	–	–	–	–	–	3	–
–	–	–	4	2	2,700	–	9	53
–	–	–	–	–	–	–	1	–
–	–	–	–	–	–	–	–	–
–	–	–	–	–	–	–	1	–
–	–	–	–	–	–	–	–	–
–	–	–	–	–	–	–	–	–
–	–	–	–	–	–	–	–	2
–	–	–	–	–	–	–	3	65
–	–	–	–	–	–	–	–	–
–	–	–	–	–	–	–	3	174
–	–	–	–	–	–	–	–	–
–	–	–	–	–	–	–	–	–
–	26	–	–	–	–	–	1	–
–	–	–	–	–	–	–	–	–
–	–	–	–	–	–	–	3	1
–	–	–	–	–	–	–	1	–
–	–	–	–	–	–	–	1	1
–	–	–	–	–	–	–	–	–
–	–	–	–	–	–	–	–	–
–	–	–	–	–	–	–	2	1
–	27	–	4	2	3,000	–	53	520
4	17	1	–	–	–	–	5	87
–	–	–	–	–	–	–	1	–
–	–	–	–	–	–	–	–	–
–	–	–	–	–	–	–	–	–
–	–	–	–	–	–	–	1	–
–	–	–	–	–	–	–	–	–
–	–	–	–	–	–	–	–	–
–	–	–	–	–	–	–	–	1
–	–	–	–	–	–	–	–	13
–	–	–	–	–	–	–	1	10
–	–	–	–	–	–	–	–	–
–	–	–	–	–	–	–	–	23
–	–	–	–	–	–	–	–	30
3	29	–	–	–	–	–	–	23
–	–	–	–	–	–	–	1	11
–	–	–	–	–	–	–	–	–
–	–	–	–	–	–	–	1	–
–	–	–	–	–	–	–	–	20
–	–	–	–	–	–	–	–	–
–	–	–	–	–	–	–	–	–
–	–	–	–	–	–	–	5	3
–	–	–	–	–	–	–	–	–
–	–	–	–	–	–	–	–	–
–	–	–	–	–	–	–	–	–
–	–	–	–	–	–	–	–	–
–	–	–	–	–	–	–	2	1
–	–	–	–	–	–	–	–	1
–	–	–	–	–	–	–	2	143
–	–	–	–	–	–	–	1	5
3	29	–	–	–	–	–	15	284
–	–	–	–	–	–	–	–	8
–	–	–	–	–	–	–	–	–
–	–	–	–	–	–	–	–	–
–	–	–	–	–	–	–	–	82
–	–	–	–	–	–	–	1	–
–	–	–	–	–	–	–	–	1

TABLE I. — *Aggregates of Property and Taxes, as Assessed*

CITIES AND TOWNS	Number of Persons Assessed					
	On Personal Estate Only			On Real Estate Only		
	Individuals	All Others	Total	Individuals	All Others	Total
PLYMOUTH—Con.						
Halifax	–	–	–	2	–	2
Hanover	–	–	–	1	1	2
Hanson	–	–	–	7	–	7
Hingham	–	–	–	–	–	–
Hull	1	–	1	1	–	1
Kingston	–	–	–	–	–	–
Lakeville	–	–	–	–	–	–
Marion	–	–	–	3	–	3
Marshfield	7	–	7	22	–	22
Mattapoisett	–	–	–	2	–	2
Middleborough	–	–	–	1	–	1
Norwell	–	–	–	–	–	–
Pembroke	–	–	–	2	–	2
Plymouth	3	–	3	3	–	3
Plympton	–	–	–	1	–	1
Rochester	–	–	–	2	–	2
Rockland	–	–	–	–	–	–
Scituate	–	–	–	1	–	1
Wareham	–	–	–	–	–	–
West Bridgewater	–	–	–	–	–	–
Whitman	–	–	–	–	–	–
Totals	14	2	16	59	2	61
SUFFOLK						
Boston	31	17	48	5	11	16
Chelsea	–	–	–	–	–	–
Revere	8	2	10	–	–	–
Winthrop	–	–	–	–	–	–
Totals	39	19	58	5	11	16
WORCESTER						
Ashburnham	–	–	–	–	–	–
Athol	1	–	1	1	–	1
Auburn	–	–	–	–	–	–
Barre	–	–	–	4	–	4
Berlin	–	–	–	–	–	–
Blackstone	–	–	–	6	–	6
Bolton	–	–	–	–	–	–
Boylston	–	–	–	1	–	1
Brookfield	5	1	6	–	2	2
Charlton	–	–	–	1	2	3
Clinton	–	–	–	–	–	–
Douglas	–	–	–	2	–	2
Dudley	–	–	–	–	–	–
East Brookfield	–	–	–	–	–	–
Fitchburg	13	1	14	–	–	–
Gardner	–	–	–	2	–	2
Grafton	–	1	1	–	–	–
Hardwick	–	–	–	–	–	–
Harvard	2	1	3	1	–	1
Holden	–	–	–	2	1	3
Hopedale	–	–	–	–	–	–
Hubbardston	–	–	–	2	–	2
Lancaster	–	–	–	4	–	4
Leicester	–	–	–	–	–	–
Leominster	–	–	–	3	–	3
Lunenburg	–	–	–	1	–	1
Mendon	–	–	–	1	–	1
Milford	–	–	–	–	1	1
Millbury	–	–	–	3	–	3
Millville	–	–	–	1	–	1
New Braintree	–	–	–	–	–	–
North Brookfield	1	–	1	3	–	3
Northborough	2	–	2	–	–	–
Northbridge	–	–	–	–	–	–
Oakham	–	–	–	1	–	1
Oxford	–	–	–	2	–	2
Paxton	–	–	–	–	–	–
Petersham	–	–	–	–	–	–
Phillipston	–	1	1	–	1	1
Princeton	–	–	–	–	–	–
Royalston	–	–	–	1	–	1
Rutland	–	–	–	–	–	–

between the 10th and 20th Days of December, 1939 — Continued.

Number of Persons Assessed—*Cont.*			Total Number of Persons Assessed	Value of Assessed Personal Estate				
On Both Personal and Real Estate								
Individuals	All Others	Total		Stock in Trade	Machinery	Live Stock	All Other Tangible Personal Property	Total Value of Assessed Personal Estate
–	–	–	2	–	–	–	–	–
–	–	–	2	–	–	–	–	–
–	–	–	7	–	–	–	–	–
–	–	–	–	–	–	–	–	–
–	–	–	2	$250	–	–	–	$250
–	–	–	–	–	–	–	–	–
–	–	–	–	–	–	–	–	–
–	–	–	3	–	–	–	–	–
–	–	–	29	3,200	–	–	–	3,200
–	–	–	2	–	–	–	–	–
–	–	–	1	–	–	–	–	–
–	–	–	–	–	–	–	–	–
1	–	1	3	–	–	–	$100	100
–	–	–	6	–	–	$1,000	400	1,400
–	–	–	1	–	–	–	–	–
–	–	–	2	–	–	–	–	–
–	–	–	–	–	–	–	–	–
–	–	–	1	–	–	–	–	–
–	–	–	–	–	–	–	–	–
–	–	–	–	–	–	–	–	–
–	–	–	–	–	–	–	–	–
1	–	1	78	$4,050	$200	$1,000	$650	$5,900
–	–	–	64	$34,200	$29,500	–	$62,700	$126,400
–	–	–	–	–	–	–	–	–
2	–	2	12	50	–	–	5,600	5,650
–	–	–	–	–	–	–	–	–
2	–	2	76	$34,250	$29,500	–	$68,300	$132,050
–	–	–	–	–	–	–	–	–
–	–	–	2	$500	–	–	$1,000	$1,500
–	–	–	–	–	–	–	–	–
–	–	–	4	–	–	–	–	–
–	–	–	–	–	–	–	–	–
–	–	–	6	–	–	–	–	–
–	–	–	–	–	–	–	–	–
–	–	–	1	–	–	–	–	–
–	–	–	8	–	–	–	2,850	2,850
–	–	–	3	–	–	–	–	–
–	–	–	–	–	–	–	–	–
–	–	–	2	–	–	–	–	–
–	–	–	–	–	–	–	–	–
–	–	–	–	–	–	–	–	–
–	–	–	14	–	–	$50	7,850	7,900
–	–	–	2	–	–	–	–	–
–	–	–	1	–	–	–	3,200	3,200
–	–	–	–	–	–	–	–	–
–	–	–	4	10,500	–	–	500	11,000
–	–	–	3	–	–	–	–	–
–	–	–	–	–	–	–	–	–
–	–	–	2	–	–	–	–	–
–	–	–	4	–	–	–	–	–
–	–	–	–	–	–	–	–	–
–	–	–	3	–	–	–	–	–
–	1	1	2	–	–	–	1,000	1,000
–	–	–	1	–	–	–	–	–
–	–	–	1	–	–	–	–	–
–	–	–	3	–	–	–	–	–
–	–	–	1	–	–	–	–	–
–	–	–	–	–	–	–	–	–
–	–	–	4	2,000	–	–	–	2,000
–	–	–	2	–	–	500	300	800
–	–	–	–	–	–	–	–	–
–	–	–	1	–	–	–	–	–
–	–	–	2	–	–	–	–	–
–	–	–	–	–	–	–	–	–
–	–	–	–	–	–	–	–	–
–	–	–	2	–	–	–	12,550	12,550
–	–	–	–	–	–	–	–	–
–	–	–	1	–	–	–	–	–
–	–	–	–	–	–	–	–	–

TABLE I. — *Aggregates of Property and Taxes, as Assessed*

CITIES AND TOWNS	Value of Assessed Real Estate			Total Valuation of Assessed Estate	Tax Rate Per $1,000	Taxes for State, County, and City or Town Purposes, Including Overlay		
	Buildings, exclusive of Land	Land, exclusive of Buildings	Total Value of Assessed Real Estate			On Personal Estate	On Real Estate	Total Taxes Assessed
PLYMOUTH—Con.								
Halifax	$1,800	$100	$1,900	$1,900	$31.00	–	$58	$58
Hanover	1,150	3,100	4,250	4,250	40.00	–	170	170
Hanson	2,910	1,450	4,360	4,360	35.00	–	152	152
Hingham	–	–	–	–	–	–	–	–
Hull	–	580	580	830	31.00	$7	18	25
Kingston	–	–	–	–	–	–	–	–
Lakeville	–	–	–	–	–	–	–	–
Marion	600	9,000	9,600	9,600	30.00	–	288	288
Marshfield	13,600	3,475	17,075	20,275	29.00	92	495	587
Mattapoisett	1,450	320	1,770	1,770	22.00	–	38	38
Middleborough	950	270	1,220	1,220	34.00	–	41	41
Norwell	–	–	–	–	–	–	–	–
Pembroke	1,850	1,300	3,150	3,250	31.00	3	97	100
Plymouth	1,500	900	2,400	3,800	28.40	39	68	107
Plympton	–	525	525	525	33.60	–	17	17
Rochester	620	70	690	690	29.00	–	20	20
Rockland	–	–	–	–	–	–	–	–
Scituate	300	200	500	500	33.00	–	16	16
Wareham	–	–	–	–	–	–	–	–
West Bridgewater	–	–	–	–	–	–	–	–
Whitman	–	–	–	–	–	–	–	–
Totals	$28,330	$23,555	$51,885	$57,785	–	$176	$1,573	$1,749
SUFFOLK								
Boston	$128,700	$254,900	$383,600	$510,000	$39.90	$5,043	$15,306	$20,349
Chelsea	–	–	–	–	–	–	–	–
Revere	–	–	–	5,650	44.60	251	–	251
Winthrop	–	–	–	–	–	–	–	–
Totals	$128,700	$254,900	$383,600	$515,650	–	$5,294	$15,306	$20,600
WORCESTER								
Ashburnham	–	–	–	–	–	–	–	–
Athol	$900	$550	$1,450	$2,950	$39.40	$59	$57	$116
Auburn	–	–	–	–	–	–	–	–
Barre	11,700	2,530	14,230	14,230	47.50	–	675	675
Berlin	–	–	–	–	–	–	–	–
Blackstone	1,550	1,900	3,450	3,450	49.00	–	169	169
Bolton	–	–	–	–	–	–	–	–
Boylston	2,200	200	2,400	2,400	47.00	–	112	112
Brookfield	400	200	600	3,450	31.60	90	19	109
Charlton	800	200	1,000	1,000	34.20	–	34	34
Clinton	–	–	–	–	–	–	–	–
Douglas	600	–	600	600	37.00	–	22	22
Dudley	–	–	–	–	–	–	–	–
East Brookfield	–	–	–	–	–	–	–	–
Fitchburg	–	–	–	7,900	42.40	334	–	334
Gardner	–	300	300	300	30.00	–	9	9
Grafton	–	–	–	3,200	49.90	159	–	159
Hardwick	–	–	–	–	–	–	–	–
Harvard	700	350	1,050	12,050	26.10	287	27	314
Holden	2,600	550	3,150	3,150	40.60	–	127	127
Hopedale	–	–	–	–	–	–	–	–
Hubbardston	–	1,425	1,425	1,425	40.30	–	57	57
Lancaster	300	200	500	500	37.60	–	18	18
Leicester	–	–	–	–	–	–	–	–
Leominster	200	650	850	850	42.00	–	35	35
Lunenburg	1,500	250	1,750	2,750	33.60	33	59	92
Mendon	400	–	400	400	29.00	–	11	11
Milford	–	5,000	5,000	5,000	38.60	–	193	193
Millbury	6,425	1,750	8,175	8,175	47.00	–	384	384
Millville	1,400	250	1,650	1,650	40.20	–	66	66
New Braintree	–	–	–	–	–	–	–	–
North Brookfield	2,450	825	3,275	5,275	35.50	71	116	187
Northborough	–	–	–	800	40.80	32	–	32
Northbridge	–	–	–	–	–	–	–	–
Oakham	1,175	1,000	2,175	2,175	24.60	–	53	53
Oxford	3,250	950	4,200	4,200	49.40	–	207	207
Paxton	–	–	–	–	–	–	–	–
Petersham	–	–	–	–	–	–	–	–
Phillipston	–	960	960	13,510	39.60	497	38	535
Princeton	–	–	–	–	–	–	–	–
Royalston	–	200	200	200	48.60	–	9	9
Rutland	–	–	–	–	–	–	–	–

between the 10th and 20th Days of December, 1939 — Continued.

Number of Live Stock Assessed								
	Neat Cattle							
Horses	Cows (Milch)	Yearlings, Bulls, Heifers, Etc.	Swine	Sheep	Fowl	All Other	Number of Dwelling Houses Assessed	Number of Acres of Land Assessed
–	–	–	–	–	–	–	2	1
–	–	–	–	–	–	–	–	14
–	–	–	–	–	–	–	3	62
–	–	–	–	–	–	–	–	–
–	–	–	–	–	–	–	–	–
–	–	–	–	–	–	–	–	–
–	–	–	–	–	–	–	–	–
–	–	–	–	–	–	–	–	4
–	–	–	–	–	–	–	12	2
–	–	–	–	–	–	–	1	–
–	–	–	–	–	–	–	1	–
–	–	–	–	–	–	–	–	–
–	–	–	–	–	–	–	3	1
–	–	–	–	–	–	–	1	4
–	–	–	–	–	–	–	–	12
–	–	–	–	–	–	–	1	1
–	–	–	–	–	–	–	–	–
–	–	–	–	–	–	–	1	–
–	–	–	–	–	–	–	–	–
–	–	–	–	–	–	–	–	–
–	–	–	–	–	–	–	–	–
–	–	–	–	–	–	–	26	192
–	–	–	–	–	–	–	–	3
–	–	–	–	–	–	–	–	–
–	–	–	–	–	–	–	–	–
–	–	–	–	–	–	–	–	–
–	–	–	–	–	–	–	–	3
–	–	–	–	–	–	–	–	–
–	–	–	–	–	–	–	1	1
–	–	–	–	–	–	–	–	–
–	–	–	–	–	–	–	6	28
–	–	–	–	–	–	–	–	–
–	–	–	–	–	–	–	2	3
–	–	–	–	–	–	–	–	–
–	–	–	–	–	–	–	1	–
–	–	–	–	–	–	–	–	–
–	–	–	–	–	–	–	1	1
–	–	–	–	–	–	–	–	–
–	–	–	–	–	–	–	2	–
–	–	–	–	–	–	–	–	–
–	–	–	–	–	–	–	–	–
1	–	–	–	–	–	–	–	–
–	–	–	–	–	–	–	–	–
–	–	–	–	–	–	–	–	–
–	–	–	–	–	–	–	–	–
–	–	–	–	–	–	–	1	–
–	–	–	–	–	–	–	1	1
–	–	–	–	–	–	–	–	–
–	–	–	–	–	–	–	–	51
–	–	–	–	–	–	–	1	–
–	–	–	–	–	–	–	–	–
–	–	–	–	–	–	–	1	1
–	–	–	–	–	–	–	1	1
–	–	–	–	–	–	–	1	–
–	–	–	–	–	–	–	–	–
–	–	–	–	–	–	–	3	5
–	–	–	–	–	–	–	1	–
–	–	–	–	–	–	–	–	–
–	–	–	–	–	–	–	2	2
–	10	–	–	–	–	–	–	–
–	–	–	–	–	–	–	–	–
–	–	–	–	–	–	–	1	72
–	–	–	–	–	–	–	2	4
–	–	–	–	–	–	–	–	–
–	–	–	–	–	–	–	–	–
–	–	–	–	–	–	–	–	83
–	–	–	–	–	–	–	–	–
–	–	–	–	–	–	–	–	1
–	–	–	–	–	–	–	–	–

TABLE I. — *Aggregates of Property and Taxes, as Assessed*

CITIES AND TOWNS	Number of Persons Assessed					
	On Personal Estate Only			On Real Estate Only		
	Individuals	All Others	Total	Individuals	All Others	Total
WORCESTER—Con.						
Shrewsbury	–	–	–	1	1	2
Southborough	–	–	–	–	–	–
Southbridge	–	–	–	–	–	–
Spencer	–	–	–	–	–	–
Sterling	–	–	–	–	–	–
Sturbridge	–	–	–	–	–	–
Sutton	–	–	–	–	–	–
Templeton	–	–	–	2	–	2
Upton	2	–	2	2	–	2
Uxbridge	2	–	2	–	–	–
Warren	–	–	–	–	–	–
Webster	1	–	1	1	–	1
West Boylston	–	–	–	–	–	–
West Brookfield	–	–	–	–	1	1
Westborough	–	1	1	–	–	–
Westminster	–	–	–	2	–	2
Winchendon	–	–	–	–	–	–
Worcester	3	1	4	2	5	7
Totals	32	7	39	52	14	66

TABLE I. — *Aggregates of Property and Taxes, as Assessed*

CITIES AND TOWNS	Value of Assessed Real Estate			Total Valuation of Assessed Estate	Tax Rate Per $1,000	Taxes for State, County, and City or Town Purposes, Including Overlay		
	Buildings, exclusive of Land	Land, exclusive of Buildings	Total Value of Assessed Real Estate			On Personal Estate	On Real Estate	Total Taxes Assessed
WORCESTER–Con.								
Shrewsbury	–	$300	$300	$300	$32.00	–	$9	$9
Southborough	–	–	–	–	–	–	–	–
Southbridge	–	–	–	–	–	–	–	–
Spencer	–	–	–	–	–	–	–	–
Sterling	–	–	–	–	–	–	–	–
Sturbridge	–	–	–	–	–	–	–	–
Sutton	–	–	–	–	–	–	–	–
Templeton	$775	200	975	975	46.00	–	44	44
Upton	875	610	1,485	4,535	51.00	$155	76	231
Uxbridge	–	–	–	7,000	35.60	249	–	249
Warren	–	–	–	–	–	–	–	–
Webster	–	2,450	2,450	2,600	46.00	7	112	119
West Boylston	–	–	–	–	–	–	–	–
West Brookfield	400	50	450	450	32.00	–	14	14
Westborough	–	–	–	200	33.40	6	–	6
Westminster	2,000	700	2,700	2,700	35.70	–	96	96
Winchendon	–	–	–	–	–	–	–	–
Worcester	14,100	1,200	15,300	18,750	39.20	135	600	735
Totals	$56,700	$25,750	$82,450	$139,100	–	$2,114	$3,448	$5,562

between the 10th and 20th Days of December, 1939 — Continued.

Number of Persons Assessed—*Cont.*			Total Number of Persons Assessed	Value of Assessed Personal Estate				
On Both Personal and Real Estate								
Individuals	All Others	Total		Stock in Trade	Machinery	Live Stock	All Other Tangible Personal Property	Total Value of Assessed Personal Estate
–	–	–	2	–	–	–	–	–
–	–	–	–	–	–	–	–	–
–	–	–	–	–	–	–	–	–
–	–	–	–	–	–	–	–	–
–	–	–	–	–	–	–	–	–
–	–	–	–	–	–	–	–	–
–	–	–	–	–	–	–	–	–
–	–	–	2	–	–	–	–	–
–	–	–	4	$2,750	–	–	$300	$3,050
–	–	–	2	4,600	$200	–	2,200	7,000
–	–	–	–	–	–	–	–	–
–	–	–	2	100	50	–	–	150
–	–	–	–	–	–	–	–	–
–	–	–	1	–	–	–	–	–
–	–	–	1	–	–	–	200	200
–	–	–	2	–	–	–	–	–
–	–	–	–	–	–	–	–	–
–	–	–	11	150	–	–	3,300	3,450
–	1	1	106	$20,600	$250	$550	$35,250	$56,650

between the 10th and 20th Days of December, 1939 — Concluded.

Number of Live Stock Assessed							Number of Dwelling Houses Assessed	Number of Acres of Land Assessed
	Neat Cattle							
Horses	Cows (Milch)	Yearlings, Bulls, Heifers, Etc.	Swine	Sheep	Fowl	All Other		
–	–	–	–	–	–	–	–	16
–	–	–	–	–	–	–	–	–
–	–	–	–	–	–	–	–	–
–	–	–	–	–	–	–	–	–
–	–	–	–	–	–	–	–	–
–	–	–	–	–	–	–	–	–
–	–	–	–	–	–	–	–	–
–	–	–	–	–	–	–	1	1
–	–	–	–	–	–	–	2	36
–	–	–	–	–	–	–	–	–
–	–	–	–	–	–	–	–	–
–	–	–	–	–	–	–	–	57
–	–	–	–	–	–	–	–	–
–	–	–	–	–	–	–	–	–
–	–	–	–	–	–	–	–	–
–	–	–	–	–	–	–	1	5
–	–	–	–	–	–	–	–	–
–	–	–	–	–	–	–	2	4
1	10	–	–	–	–	–	34	373

TABLE II. — *Aggregates of Property and Taxes, as Assessed*
Recapitulation.

COUNTIES.	Number of Persons Assessed					
	On Personal Estate Only			On Real Estate Only		
	Individuals	All Others	Total	Individuals	All Others	Total
Barnstable	27	6	33	58	6	64
Berkshire	12	6	18	29	5	34
Bristol	15	3	18	67	7	74
Dukes County	2	–	2	54	1	55
Essex	14	9	23	181	10	191
Franklin	7	2	9	20	5	25
Hampden	65	16	81	38	3	41
Hampshire	6	–	6	16	4	20
Middlesex	59	21	80	81	12	93
Nantucket	13	3	16	11	–	11
Norfolk	79	5	84	59	5	64
Plymouth	14	2	16	59	2	61
Suffolk	39	19	58	5	11	16
Worcester	32	7	39	52	14	66
State	384	99	483	730	85	815

TABLE II. — *Aggregates of Property and Taxes, as Assessed*
Recapitulation — Concluded.

COUNTIES.	Value of Assessed Real Estate			Total Valuation of Assessed Estate	Taxes for State, County, and City or Town Purposes, Including Overlay		
	Buildings, exclusive of Land	Land, exclusive of Buildings	Total Value of Assessed Real Estate		On Personal Estate	On Real Estate	Total Taxes Assessed
Barnstable	$43,900	$45,295	$89,195	$207,810	$3,136	$2,337	$5,473
Berkshire	15,890	7,030	22,920	43,205	669	782	1,451
Bristol	66,245	25,550	91,795	110,010	714	3,092	3,806
Dukes County	9,500	13,590	23,090	26,090	70	523	593
Essex	71,450	61,530	132,980	170,030	1,327	4,756	6,083
Franklin	11,365	6,620	17,985	26,257	267	589	856
Hampden	14,150	9,963	24,113	54,038	1,092	968	2,060
Hampshire	10,270	13,975	24,245	31,581	799	225	1,024
Middlesex	124,200	41,450	165,650	255,500	3,484	5,617	9,101
Nantucket	19,550	12,600	32,150	42,600	261	804	1,065
Norfolk	40,350	38,300	78,650	150,375	1,969	2,398	4,367
Plymouth	28,330	23,555	51,885	57,785	176	1,573	1,749
Suffolk	128,700	254,900	383,600	515,650	5,294	15,306	20,600
Worcester	56,700	25,750	82,450	139,100	2,114	3,448	5,562
State	$640,600	$580,108	$1,220,708	$1,830,031	$21,372	$42,418	$63,790

between the 10th and 20th Days of December, 1939.

Recapitulation.

Number of Persons Assessed—*Cont.*			Total Number of Persons Assessed	Value of Assessed Personal Estate				
On Both Personal and Real Estate								
Indi-viduals	All Others	Total		Stock in Trade	Machinery	Live Stock	All Other Tangible Personal Property	Total Value of Assessed Personal Estate
1	–	1	98	$5,900	$40,700	$1,660	$70,355	$118,615
–	–	–	52	10,505	4,500	–	5,280	20,285
–	–	–	92	4,010	4,100	–	10,105	18,215
–	–	–	57	–	–	–	3,000	3,000
–	–	–	214	5,150	6,250	100	25,550	37,050
–	–	–	34	190	407	75	7,600	8,272
1	–	1	123	8,695	2,900	–	18,330	29,925
–	–	–	26	960	400	1,206	4,770	7,336
–	–	–	173	14,765	51,500	3,875	19,710	89,850
1	–	1	28	7,680	1,250	1,520	–	10,450
2	–	2	150	6,200	400	1,075	64,050	71,725
1	–	1	78	4,050	200	1,000	650	5,900
2	–	2	76	34,250	29,500	–	68,300	132,050
–	1	1	106	20,600	250	550	35,250	56,650
8	1	9	1,307	$122,955	$142,357	$11,061	$332,950	$609,323

between the 10th and 20th Days of December, 1939 — Concluded.

Recapitulation — Concluded.

Number of Live Stock Assessed							Number of Dwelling Houses Assessed	Number of Acres of Land Assessed
	Neat Cattle							
Horses	Cows (Milch)	Yearlings, Bulls, Heifers, Etc.	Swine	Sheep	Fowl	All Other		
–	2	–	–	–	110	–	20	600
–	–	–	–	–	–	–	20	282
–	–	–	–	–	–	–	36	153
–	–	–	–	–	–	–	4	144
–	–	–	–	–	100	–	51	148
–	2	–	–	–	–	–	15	394
–	–	–	–	–	–	–	8	182
3	7	2	–	–	11	–	7	444
–	27	–	4	2	3,000	–	53	520
4	17	1	–	–	–	–	5	87
3	29	–	–	–	–	–	15	284
–	–	–	–	–	–	–	26	192
–	–	–	–	–	–	–	–	3
1	10	–	–	–	–	–	34	373
11	94	3	4	2	3,221	–	294	3,806

TABLE III. — *Contains the Combined Figures from Certain of the More Important Columns of Table III of Part I of this Document for 1939 and those of the Corresponding Columns of Table I of this Part, so as to give the Total Assessments of 1939 in One Table.*

CITIES AND TOWNS	Total Value of Assessed Personal Estate	Total Value of Assessed Real Estate	Total Valuation of Assessed Estate	Total Taxes Assessed
BARNSTABLE				
Barnstable	$2,603,470	$23,243,370	$25,846,840	$684,946
Bourne	1,102,035	8,247,560	9,349,595	291,707
Brewster	129,538	2,134,555	2,264,093	52,641
Chatham	632,950	5,948,810	6,581,760	124,396
Dennis	442,970	4,771,240	5,214,210	145,997
Eastham	116,990	1,253,380	1,370,370	36,999
Falmouth	1,838,593	20,218,691	22,057,284	555,843
Harwich	473,710	6,482,300	6,956,010	166,944
Mashpee	77,260	884,135	961,395	36,533
Orleans	356,700	3,681,600	4,038,300	98,131
Provincetown	319,400	3,911,050	4,230,450	171,756
Sandwich	279,898	2,360,200	2,640,098	89,762
Truro	104,329	1,573,911	1,678,240	36,081
Wellfleet	156,320	1,962,995	2,119,315	75,234
Yarmouth	547,850	5,014,700	5,562,550	164,650
Totals	$9,182,013	$91,688,497	$100,870,510	$2,731,620
BERKSHIRE				
Adams	$1,005,050	$7,949,500	$8,954,550	$322,363
Alford	54,730	251,560	306,290	10,107
Becket	126,853	698,200	825,053	33,827
Cheshire	151,530	983,750	1,135,280	45,411
Clarksburg	47,297	528,130	575,427	25,318
Dalton	430,309	4,703,900	5,134,209	164,294
Egremont	165,728	812,703	978,431	19,568
Florida	160,517	1,266,957	1,427,474	44,251
Great Barrington	813,985	7,332,790	8,146,775	252,549
Hancock	97,491	324,390	421,881	13,711
Hinsdale	179,650	775,434	955,084	48,709
Lanesborough	176,073	1,107,694	1,283,767	28,242
Lee	567,905	3,655,820	4,223,725	160,501
Lenox	811,115	4,911,853	5,722,968	183,134
Monterey	134,667	726,038	860,705	13,255
Mount Washington	22,636	197,496	220,132	4,622
New Ashford	11,684	127,063	138,747	3,052
New Marlborough	249,217	1,200,071	1,449,288	45,217
North Adams	2,248,218	18,759,061	21,007,279	808,780
Otis	82,800	545,550	628,350	21,992
Peru	65,905	203,180	269,085	12,377
Pittsfield	4,945,855	54,013,080	58,958,935	2,028,187
Richmond	116,985	618,175	735,160	22,789
Sandisfield	78,212	638,278	716,490	17,911
Savoy	87,575	154,275	241,850	7,255
Sheffield	269,040	1,259,255	1,528,295	46,765
Stockbridge	632,910	3,622,640	4,255,550	117,452
Tyringham	56,045	380,694	436,739	13,101
Washington	26,314	176,931	203,245	5,080
West Stockbridge	169,275	978,280	1,147,555	42,459
Williamstown	785,450	5,945,000	6,730,450	195,183
Windsor	118,580	342,910	461,490	15,229
Totals	$14,889,601	$125,190,658	$140,080,259	$4,772,691
BRISTOL				
Acushnet	$254,989	$2,398,485	$2,653,474	$102,158
Attleboro	2,225,865	22,030,140	24,256,005	890,195
Berkley	87,790	778,365	866,155	33,433
Dartmouth	1,095,700	10,393,050	11,488,750	413,594
Dighton	307,245	2,708,126	3,015,371	97,999
Easton	519,450	4,383,380	4,902,830	201,015
Fairhaven	992,260	9,629,650	10,621,910	451,431
Fall River	9,497,700	83,048,450	92,546,150	3,683,335
Freetown	158,895	1,244,400	1,403,295	48,553
Mansfield	407,975	6,541,565	6,949,540	250,182
New Bedford	12,341,750	89,444,800	101,786,550	4,885,753
North Attleborough	949,360	8,858,180	9,807,540	299,129
Norton	160,800	1,943,025	2,103,825	71,529
Raynham	179,600	1,577,165	1,756,765	61,838
Rehoboth	527,735	1,942,476	2,470,211	82,010
Seekonk	599,995	4,726,220	5,326,215	158,721
Somerset	5,430,075	7,506,965	12,937,040	336,362
Swansea	755,027	3,704,395	4,459,422	136,458
Taunton	1,554,590	29,723,340	31,277,930	1,244,861
Westport	434,425	4,318,725	4,753,150	169,211
Totals	$38,481,226	$296,900,902	$335,382,128	$13,617,767

TABLE III. — Continued.

CITIES AND TOWNS	Total Value of Assessed Personal Estate	Total Value of Assessed Real Estate	Total Valuation of Assessed Estate	Total Taxes Assessed
DUKES COUNTY				
Chilmark	$41,110	$651,590	$692,700	$15,169
Edgartown	485,680	3,657,075	4,142,755	95,283
Gay Head	2,650	156,485	159,135	4,455
Gosnold	136,990	1,140,213	1,277,203	22,351
Oak Bluffs	641,197	4,277,576	4,918,773	147,563
Tisbury	614,500	4,707,540	5,322,040	127,728
West Tisbury	77,161	734,471	811,632	12,782
Totals	$1,999,288	$15,324,950	$17,324,238	$425,331
ESSEX				
Amesbury	$1,000,770	$7,517,460	$8,518,230	$374,802
Andover	1,893,110	13,728,671	15,621,781	468,653
Beverly	3,543,100	37,552,800	41,095,900	1,495,890
Boxford	153,651	1,038,023	1,191,674	33,366
Danvers	562,775	11,185,175	11,747,950	460,519
Essex	150,282	1,518,940	1,669,222	62,428
Georgetown	139,575	1,545,100	1,684,675	80,190
Gloucester	3,560,325	34,844,185	38,404,510	1,351,838
Groveland	123,250	1,392,425	1,515,675	60,020
Hamilton	538,880	4,938,515	5,477,395	136,934
Haverhill	5,241,950	45,124,925	50,366,875	2,075,115
Ipswich	510,085	6,363,570	6,873,655	262,573
Lawrence	7,103,500	81,026,225	88,129,725	3,419,432
Lynn	10,483,570	120,797,560	131,281,130	4,621,094
Lynnfield	285,100	3,860,110	4,145,210	99,484
Manchester	1,222,975	9,282,290	10,505,265	296,248
Marblehead	1,116,280	20,054,500	21,170,780	613,952
Merrimac	95,520	1,598,140	1,693,660	86,375
Methuen	1,391,940	16,380,815	17,772,755	776,677
Middleton	82,471	1,930,042	2,012,513	69,229
Nahant	319,248	5,383,536	5,702,784	199,597
Newbury	249,994	1,876,395	2,126,389	71,764
Newburyport	1,418,110	10,889,040	12,307,150	529,207
North Andover	525,835	6,743,110	7,268,945	283,488
Peabody	726,400	19,776,300	20,502,700	926,721
Rockport	442,950	5,241,550	5,684,500	198,957
Rowley	122,388	1,323,160	1,445,548	53,485
Salem	6,190,630	48,247,170	54,437,800	1,823,666
Salisbury	430,572	2,538,880	2,969,452	136,594
Saugus	1,406,269	14,903,494	16,309,763	813,868
Swampscott	1,223,968	22,486,482	23,710,450	616,470
Topsfield	329,670	2,612,120	2,941,790	73,544
Wenham	408,825	3,500,510	3,909,335	73,495
West Newbury	105,010	1,117,495	1,222,505	60,147
Totals	$53,098,978	$568,318,713	$621,417,691	$22,705,822
FRANKLIN				
Ashfield	$287,130	$831,160	$1,118,290	$35,784
Bernardston	151,032	704,960	855,992	20,543
Buckland	521,235	2,118,830	2,640,065	60,721
Charlemont	165,932	781,735	947,667	30,893
Colrain	423,380	763,895	1,187,275	45,116
Conway	207,595	699,090	906,685	25,387
Deerfield	591,015	3,454,930	4,045,945	99,530
Erving	111,540	1,512,495	1,624,035	43,849
Gill	97,051	740,210	837,261	23,861
Greenfield	2,414,275	21,847,225	24,261,500	698,731
Hawley	66,210	170,253	236,463	7,566
Heath	158,397	244,380	402,777	14,902
Leverett	164,715	273,965	438,680	14,914
Leyden	76,432	205,110	281,542	7,038
Monroe	23,343	679,999	703,342	13,011
Montague	1,835,090	7,696,160	9,531,250	345,031
New Salem	92,045	234,065	326,110	11,804
Northfield	206,955	1,654,428	1,861,383	68,871
Orange	316,445	4,351,365	4,667,810	196,048
Rowe	229,741	430,195	659,936	18,478
Shelburne	522,637	2,136,370	2,659,007	66,475
Shutesbury	39,203	313,560	352,763	10,229
Sunderland	116,530	917,585	1,034,115	35,159
Warwick	78,883	290,725	369,608	14,045
Wendell	319,418	416,535	735,953	29,437
Whately	146,554	920,197	1,066,751	26,668
Totals	$9,362,783	$54,389,422	$63,752,205	$1,964,091

TABLE III. — Continued.

CITIES AND TOWNS	Total Value of Assessed Personal Estate	Total Value of Assessed Real Estate	Total Valuation of Assessed Estate	Total Taxes Assessed
HAMPDEN				
Agawam	$1,210,425	$8,020,400	$9,230,825	$313,848
Blandford	76,717	741,253	817,970	18,813
Brimfield	192,950	793,750	986,700	27,135
Chester	162,500	1,026,830	1,189,330	46,383
Chicopee	2,794,220	35,532,270	38,326,490	1,782,181
East Longmeadow	254,840	3,683,525	3,938,365	130,753
Granville	1,202,685	660,805	1,863,490	48,450
Hampden	76,550	664,800	741,350	28,912
Holland	22,646	234,365	257,011	6,425
Holyoke	3,344,010	69,791,270	73,135,280	2,457,345
Longmeadow	593,194	11,925,720	12,518,914	338,010
Ludlow	586,531	5,587,855	6,174,386	314,893
Monson	235,727	2,483,415	2,719,142	134,325
Montgomery	59,818	173,585	233,403	5,952
Palmer	1,064,490	5,981,322	7,045,812	253,648
Russell	100,387	2,279,785	2,380,172	38,082
Southwick	213,903	1,728,331	1,942,234	60,209
Springfield	19,983,470	244,872,870	264,856,340	9,375,896
Tolland	65,274	343,671	408,945	8,996
Wales	31,213	308,006	339,219	15,400
West Springfield	1,837,548	21,069,005	22,906,553	801,730
Westfield	1,178,505	18,025,300	19,203,805	806,559
Wilbraham	313,164	2,756,740	3,069,904	109,042
Totals	$35,600,767	$438,684,873	$474,285,640	$17,122,987
HAMPSHIRE				
Amherst	$1,161,654	$8,274,745	$9,436,399	$290,641
Belchertown	232,535	1,215,035	1,447,570	50,665
Chesterfield	141,635	411,715	553,350	21,303
Cummington	156,460	406,645	563,105	18,019
Easthampton	722,774	8,352,380	9,075,154	363,006
Goshen	50,652	299,635	350,287	10,859
Granby	196,920	761,555	958,475	21,086
Hadley	259,690	2,542,630	2,802,320	69,878
Hatfield	231,375	2,326,830	2,558,205	74,188
Huntington	175,775	865,570	1,041,345	41,653
Middlefield	62,565	262,518	325,083	11,702
Northampton	2,384,270	22,751,760	25,136,030	837,029
Pelham	101,328	581,520	682,848	20,485
Plainfield	74,546	249,635	324,181	13,615
South Hadley	449,500	7,502,290	7,951,790	265,589
Southampton	148,475	813,010	961,485	27,402
Ware	611,386	4,733,910	5,345,296	240,538
Westhampton	112,801	299,625	412,426	12,785
Williamsburg	162,942	1,078,750	1,241,692	40,975
Worthington	174,043	436,031	610,074	20,132
Totals	$7,611,326	$64,165,789	$71,777,115	$2,451,550
MIDDLESEX				
Acton	$409,910	$3,165,850	$3,575,760	$100,121
Arlington	3,024,250	55,684,850	58,709,100	2,160,494
Ashby	88,161	954,361	1,042,522	24,185
Ashland	205,430	2,714,620	2,920,050	109,792
Ayer	575,125	2,946,450	3,521,575	122,550
Bedford	272,134	2,583,793	2,855,927	102,813
Belmont	1,227,180	50,718,530	51,945,710	1,485,646
Billerica	886,586	7,415,663	8,302,249	348,694
Boxborough	27,622	361,985	389,607	6,857
Burlington	230,279	2,082,085	2,312,364	105,906
Cambridge	11,071,300	160,806,000	171,877,300	6,961,029
Carlisle	162,264	940,223	1,102,487	26,900
Chelmsford	635,755	6,234,315	6,870,070	225,338
Concord	1,185,035	8,935,778	10,120,813	364,349
Dracut	475,882	3,768,815	4,244,697	213,932
Dunstable	108,025	353,156	461,181	11,529
Everett	9,298,475	62,562,825	71,861,300	2,601,378
Framingham	2,998,646	30,058,235	33,056,881	1,104,100
Groton	446,144	3,128,944	3,575,088	107,252
Holliston	442,330	3,207,570	3,649,900	129,579
Hopkinton	386,240	2,458,965	2,845,205	102,430
Hudson	305,461	5,861,385	6,166,846	291,075
Lexington	1,498,075	20,341,399	21,839,474	775,300
Lincoln	365,735	2,979,375	3,345,110	97,008
Littleton	373,940	2,545,240	2,919,180	62,032
Lowell	7,225,700	88,255,550	95,481,250	4,392,136

TABLE III. — Continued.

CITIES AND TOWNS	Total Value of Assessed Personal Estate	Total Value of Assessed Real Estate	Total Valuation of Assessed Estate	Total Taxes Assessed
MIDDLESEX—Con.				
Malden	$5,605,675	$63,194,450	$68,800,125	$2,862,085
Marlborough	1,392,605	13,879,948	15,272,553	575,776
Maynard	324,113	4,945,449	5,269,562	231,860
Medford	3,252,950	75,368,900	78,621,850	3,270,668
Melrose	2,730,250	35,773,800	38,504,050	1,301,436
Natick	1,632,925	17,361,675	18,994,600	716,096
Newton	15,521,850	151,825,850	167,347,700	5,053,899
North Reading	188,657	2,373,190	2,561,847	105,035
Pepperell	296,108	2,281,035	2,577,143	72,159
Reading	696,306	16,232,170	16,928,476	575,567
Sherborn	324,475	1,740,675	2,065,150	59,889
Shirley	204,788	1,496,807	1,701,595	56,152
Somerville	6,298,400	107,826,000	114,124,400	4,724,750
Stoneham	831,575	13,354,025	14,185,600	505,006
Stow	148,000	1,267,650	1,415,650	48,839
Sudbury	386,815	2,137,415	2,524,230	73,202
Tewksbury	1,781,050	2,845,661	4,626,711	135,562
Townsend	165,650	1,943,945	2,109,595	66,662
Tyngsborough	160,389	1,045,750	1,206,139	60,306
Wakefield	887,370	19,756,770	20,644,140	776,219
Waltham	3,815,500	47,056,900	50,872,400	1,851,755
Watertown	3,251,510	47,774,760	51,026,270	1,785,919
Wayland	483,601	5,088,975	5,572,576	172,191
Westford	411,155	3,219,150	3,630,305	145,212
Weston	942,103	9,633,875	10,575,978	237,959
Wilmington	308,265	3,995,120	4,303,385	171,273
Winchester	1,647,675	30,802,175	32,449,850	882,635
Woburn	3,258,110	17,320,265	20,578,375	738,769
Totals	$100,873,554	$1,232,608,347	$1,333,481,901	$49,289,306
NANTUCKET				
Nantucket	$1,198,190	$11,220,000	$12,418,190	$310,454
NORFOLK				
Avon	$200,600	$1,565,150	$1,765,750	$71,689
Bellingham	177,993	2,070,808	2,248,801	89,952
Braintree	775,550	24,627,750	25,403,300	924,680
Brookline	13,464,400	145,574,800	159,039,200	4,135,019
Canton	847,650	7,107,050	7,954,700	286,369
Cohasset	804,112	9,494,300	10,298,412	264,670
Dedham	2,658,550	22,106,750	24,765,300	916,316
Dover	561,675	3,517,965	4,079,640	79,552
Foxborough	457,951	5,228,989	5,686,940	207,003
Franklin	884,540	7,226,460	8,111,000	243,330
Holbrook	296,352	2,732,919	3,029,271	126,319
Medfield	219,888	2,517,826	2,737,714	98,556
Medway	499,880	2,660,235	3,160,115	110,603
Millis	219,730	2,512,070	2,731,800	99,712
Milton	3,339,460	37,095,575	40,435,035	1,107,919
Needham	1,315,215	23,263,000	24,578,215	702,936
Norfolk	252,552	1,197,888	1,450,440	49,895
Norwood	995,800	21,906,590	22,902,390	732,876
Plainville	222,956	1,231,440	1,454,396	36,360
Quincy	8,680,375	113,197,700	121,878,075	3,948,849
Randolph	676,700	6,746,550	7,423,250	277,629
Sharon	601,780	5,389,330	5,991,110	208,490
Stoughton	711,998	7,570,910	8,282,908	291,558
Walpole	1,663,824	10,580,459	12,244,283	313,453
Wellesley	2,592,950	40,790,090	43,383,040	984,800
Westwood	901,562	5,197,726	6,099,288	140,283
Weymouth	10,326,728	37,114,668	47,441,396	1,257,207
Wrentham	380,060	3,248,685	3,628,745	100,152
Totals	$54,730,831	$553,473,683	$608,204,514	$17,806,177
PLYMOUTH				
Abington	$521,768	$4,973,330	$5,495,098	$240,137
Bridgewater	513,444	4,482,310	4,995,754	227,806
Brockton	7,816,650	64,732,300	72,548,950	2,742,349
Carver	230,770	2,687,870	2,918,640	73,549
Duxbury	307,351	7,043,629	7,350,980	165,399
East Bridgewater	981,995	3,304,767	4,286,762	180,045
Halifax	115,975	1,341,415	1,457,390	45,180
Hanover	325,355	3,018,420	3,343,775	133,751
Hanson	233,885	2,513,741	2,747,626	96,168
Hingham	1,188,619	14,551,490	15,740,109	405,315
Hull	1,329,375	16,225,085	17,554,460	544,187
Kingston	166,900	4,324,700	4,491,600	109,595
Lakeville	94,288	1,352,217	1,446,505	40,502

TABLE III. — Continued.

CITIES AND TOWNS	Total Value of Assessed Personal Estate	Total Value of Assessed Real Estate	Total Valuation of Assessed Estate	Total Taxes Assessed
PLYMOUTH—Con.				
Marion	645,376	4,582,121	5,227,497	156,824
Marshfield	276,800	7,626,200	7,903,000	229,187
Mattapoisett	376,125	2,812,140	3,188,265	70,140
Middleborough	577,780	7,321,120	7,898,900	268,562
Norwell	193,545	1,942,800	2,136,345	98,269
Pembroke	264,470	2,483,600	2,748,070	85,189
Plymouth	1,649,325	19,897,025	21,546,350	611,915
Plympton	55,138	660,940	716,078	24,059
Rochester	133,130	1,057,571	1,190,701	34,530
Rockland	669,401	7,187,900	7,857,301	298,577
Scituate	970,799	11,869,660	12,840,459	423,740
Wareham	1,233,190	11,645,115	12,878,305	324,533
West Bridgewater	383,502	2,787,294	3,170,796	98,294
Whitman	605,865	7,130,895	7,736,760	281,618
Totals	$21,860,821	$219,555,655	$241,416,476	$8,009,420
SUFFOLK				
Boston	$122,770,700	$1,402,545,300	$1,525,316,000	$60,860,108
Chelsea	3,477,150	42,283,750	45,760,900	2,031,783
Revere	2,526,200	38,236,550	40,762,750	1,818,017
Winthrop	876,650	23,958,450	24,835,100	695,382
Totals	$129,650,700	$1,507,024,050	$1,636,674,750	$65,405,290
WORCESTER				
Ashburnham	$119,774	$1,483,385	$1,603,159	$69,418
Athol	681,400	8,749,165	9,430,565	371,570
Auburn	491,435	5,566,975	6,058,410	227,796
Barre	354,186	1,937,960	2,292,146	108,876
Berlin	194,095	872,035	1,066,130	43,071
Blackstone	149,234	2,097,840	2,247,074	110,106
Bolton	102,665	994,485	1,097,150	36,205
Boylston	49,258	868,177	917,435	43,119
Brookfield	180,220	969,560	1,149,780	36,333
Charlton	260,940	1,537,110	1,798,050	61,493
Clinton	1,054,545	9,660,843	10,715,388	475,763
Douglas	155,369	1,425,736	1,581,105	58,500
Dudley	231,075	2,257,625	2,488,700	126,924
East Brookfield	163,226	858,290	1,021,516	32,075
Fitchburg	7,317,700	40,346,675	47,664,375	2,020,968
Gardner	1,373,324	19,510,463	20,883,787	626,513
Grafton	608,365	3,409,230	4,017,595	200,477
Hardwick	188,755	1,243,140	1,431,895	60,139
Harvard	242,457	1,868,742	2,111,199	55,101
Holden	159,787	3,082,278	3,242,065	131,626
Hopedale	320,866	2,582,677	2,903,543	78,395
Hubbardston	109,575	643,585	753,160	30,353
Lancaster	260,283	2,475,095	2,735,378	102,849
Leicester	330,100	2,861,525	3,191,625	160,857
Leominster	1,884,755	19,897,175	21,781,930	914,840
Lunenburg	198,772	2,073,865	2,272,637	76,360
Mendon	124,610	1,203,910	1,328,520	38,526
Milford	1,574,275	12,930,075	14,504,350	559,868
Millbury	1,120,576	3,906,456	5,027,032	236,270
Millville	59,994	942,899	1,002,893	40,316
New Braintree	167,060	416,985	584,045	15,769
North Brookfield	345,244	1,977,425	2,322,669	82,456
Northborough	304,485	1,758,195	2,062,680	84,156
Northbridge	513,872	6,101,832	6,615,704	272,566
Oakham	150,005	288,240	438,245	10,780
Oxford	259,031	2,548,915	2,807,946	138,712
Paxton	68,848	886,209	955,057	36,292
Petersham	242,920	1,155,032	1,397,952	35,508
Phillipston	58,375	342,610	400,985	15,879
Princeton	130,365	1,031,550	1,161,915	32,533
Royalston	187,223	603,809	791,032	38,443
Rutland	226,264	1,120,517	1,346,781	35,285
Shrewsbury	796,854	7,935,310	8,732,164	279,428
Southborough	541,710	2,414,530	2,956,240	103,468
Southbridge	2,017,655	10,358,955	12,376,610	509,916
Spencer	778,738	3,805,145	4,583,883	183,355
Sterling	285,655	1,633,595	1,919,250	66,406
Sturbridge	127,030	1,272,775	1,399,805	55,992
Sutton	273,498	1,495,263	1,768,761	67,566
Templeton	185,363	2,476,366	2,661,729	122,437
Upton	198,586	1,048,409	1,246,995	63,597
Uxbridge	1,248,005	5,567,450	6,815,455	242,630
Warren	378,470	1,638,965	2,017,435	100,871

TABLE III. — Concluded.

CITIES AND TOWNS	Total Value of Assessed Personal Estate	Total Value of Assessed Real Estate	Total Valuation of Assessed Estate	Total Taxes Assessed
WORCESTER—Con.				
Webster	847,819	9,121,319	9,969,138	458,579
West Boylston	268,700	2,003,620	2,272,320	70,441
West Brookfield	212,437	1,164,585	1,377,022	44,064
Westborough	826,423	3,830,373	4,656,796	155,536
Westminster	257,987	1,368,220	1,626,207	58,055
Winchendon	406,660	4,470,410	4,877,070	234,099
Worcester	17,317,800	250,854,650	268,172,450	10,512,360
Totals	$49,684,698	$488,948,235	$538,632,933	$21,261,886

TABLE IV. — *Recapitulation of Table III, showing Grand Totals for the Commonwealth for 1939.*

COUNTIES	Total Value of Assessed Personal Estate	Total Value of Assessed Real Estate	Total Valuation of Assessed Estate	Total Taxes Assessed
Barnstable	$9,182,013	$91,688,497	$100,870,510	$2,731,620
Berkshire	14,889,601	125,190,658	140,080,259	4,772,691
Bristol	38,481,226	296,900,902	335,382,128	13,617,767
Dukes County	1,999,288	15,324,950	17,324,238	425,331
Essex	53,098,978	568,318,713	621,417,691	22,705,822
Franklin	9,362,783	54,389,422	63,752,205	1,964,091
Hampden	35,600,767	438,684,873	474,285,640	17,122,987
Hampshire	7,611,326	64,165,789	71,777,115	2,451,550
Middlesex	100,873,554	1,232,608,347	1,333,481,901	49,289,306
Nantucket	1,198,190	11,220,000	12,418,190	310,454
Norfolk	54,730,831	553,473,683	608,204,514	17,806,177
Plymouth	21,860,821	219,555,655	241,416,476	8,009,420
Suffolk	129,650,700	1,507,024,050	1,636,674,750	65,405,290
Worcester	49,684,698	488,948,235	538,632,933	21,261,886
State	$528,224,776	$5,667,493,774	$6,195,718,550	$227,874,392

Public Document Part I No. 19

The Commonwealth of Massachusetts

AGGREGATES

OF

POLLS, PROPERTY AND TAXES

AS

ASSESSED JANUARY 1, 1940

ISSUED BY
HENRY F. LONG
Commissioner of Corporations and Taxation

PUBLICATION OF THIS DOCUMENT APPROVED BY THE COMMISSION ON ADMINISTRATION AND FINANCE
550. 12-'40. 4806.

The Commonwealth of Massachusetts

Department of Corporations and Taxation,
Division of Local Taxation, Boston, December 1, 1940.

To the Honorable Senate and the House of Representatives:

The eightieth Annual Abstract of Polls, Property and Taxes, as assessed January 1, 1940, is herewith submitted, in accordance with the provisions of paragraph 2, section 29, chapter 58 of the General Laws.

The results of a comparison of the returns of 1940 with those of 1939, are shown in the "Comparative Statement," Table I, and in the "Increase or Decrease," Table II.

Aggregates as assessed January 1, 1940, by counties, cities and towns, Table III.

Aggregates as assessed January 1, 1940, by state and counties, Table IV.

In Table V, I have compiled and printed, for a period of thirty years, the information shown in the total of Table IV of this document.

Respectfully submitted,

HENRY F. LONG,
Commissioner of Corporations and Taxation.

Table I.—Comparative Statement.

Showing Increase or Decrease in 1940 as compared with 1939, also where Figures are unchanged and where no Figures are given in either year.

Arranged in the same order as the items in the Table of Aggregates.

There were 39 cities and 312 towns in Massachusetts January 1, 1940.

Number of Persons Assessed

On Personal Estate Only

Individuals:			
Increase	7,583	25 cities.	152 towns.
Decrease	–	14 "	136 "
Unchanged	–	– "	24 "
All Others:			
Increase	–	23 cities.	133 towns.
Decrease	4,164	15 "	114 "
Unchanged	–	1 "	62 "
No figures	–	– "	3 "
Total:			
Increase	3,419	22 cities.	152 towns.
Decrease	–	17 "	144 "
Unchanged	–	– "	16 "

On Real Estate Only

Individuals:			
Increase	–	14 cities.	207 towns.
Decrease	2,287	25 "	94 "
Unchanged	–	– "	11 "
All Others:			
Increase	4,966	21 cities.	142 towns.
Decrease	–	18 "	124 "
Unchanged	–	– "	38 "
No figures	–	– "	8 "
Total:			
Increase	2,679	21 cities.	213 towns.
Decrease	–	18 "	90 "
Unchanged	–	– "	9 "

On Both Personal and Real Estate

Individuals:			
Increase	253	19 cities.	142 towns.
Decrease	–	18 "	156 "
Unchanged	–	2 "	14 "
All Others:			
Increase	–	22 cities.	139 towns.
Decrease	333	13 "	94 "
Unchanged	–	4 "	53 "
No figures	–	– "	26 "
Total:			
Increase	–	20 cities.	143 towns.
Decrease	80	19 "	153 "
Unchanged	–	– "	16 "

Total Number of Persons Assessed

Increase	6,018	21 cities.	201 towns.
Decrease	–	18 "	104 "
Unchanged	–	– "	7 "

Number of Male Polls Assessed

Total:			
Increase	6,357	26 cities.	192 towns.
Decrease	–	13 "	115 "
Unchanged	–	– "	5 "

Rate of tax on male polls:

Section 1. In the year nineteen hundred and thirty-nine and annually thereafter, a poll tax of two dollars shall be assessed on every male inhabitant of the commonwealth above the age of twenty, whether a citizen of the United States or an alien. (General Laws, Chapter 59, Ter. Ed., as amended.)

Value of Assessed Personal Estate

Stock in Trade:			
Increase	–	20 cities.	156 towns.
Decrease	$9,464,144	19 "	141 "
Unchanged	–	– "	6 "
No figures	–	– "	9 "
Machinery:			
Increase	–	20 cities.	137 towns.
Decrease	$3,211,106	18 "	154 "
Unchanged	–	1 "	10 "
No figures	–	– "	11 "
Live Stock:			
Increase	–	19 cities.	133 towns.
Decrease	$101,616	19 "	177 "
Unchanged	–	1 "	1 "
No figures	–	– "	1 "
All Other Tangible Personal Property:			
Increase	$11,015,842	19 cities.	182 towns.
Decrease	–	20 "	126 "
No figures	–	– "	4 "
Total Value of Assessed Personal Estate:			
Increase	–	18 cities.	179 towns.
Decrease	$1,761,024	21 "	133 "

Value of Assessed Real Estate

Land Exclusive of Buildings:			
Increase	–	6 cities.	128 towns.
Decrease	$67,533,519	33 "	183 "
Unchanged	–	– "	1 "

Buildings Exclusive of Land:			
Increase	$11,064,749	14 cities.	245 towns.
Decrease	–	25 "	67 "
Total Value of Assessed Real Estate:			
Increase	–	11 cities.	227 towns.
Decrease	$56,468,770	28 "	84 "
Unchanged	–	– "	1 "

Total Valuation of Assessed Estate

Increase	–	9 cities.	213 towns.
Decrease	$58,229,794	30 "	99 "

Rate of Tax per $1,000

Rate:			
Increase	–	14 cities.	78 towns.
Decrease	–	21 "	96 "
Unchanged	–	4 "	38 "

Highest Rate $53.00 in town of Warren; Lowest Rate $12.90 in town of Boxborough. Rates from $12.90 to $19.90 in twelve towns; $20.00 to $24.60 in forty-two towns; $25.00 to $29.60 in one city and seventy-three towns; $30.00 to $34.90 in seven cities and seventy-five towns; $35.00 to $39.90 in fourteen cities and sixty-two towns; $40.00 to $44.60 in fourteen cities and twenty-six towns; $45.00 to $49.40 in three cities and sixteen towns; and $50.00 to $53.00 in six towns.

The total valuation of taxable real estate and tangible personal property assessed in Massachusetts January 1, 1940 was $6,135,658,725. The total amount of taxes raised on property January 1, 1940 was $225,381,866. To raise this amount of taxes on the property assessed at a uniform rate throughout the State would have required a tax rate of $36.73 on $1,000 valuation. The average of the rates of the 351 municipalities for the year 1940 is $32.84.

The Average Tax Rates for the Years 1920–1939 Are Shown Below:

Year	*Tax Rate Method*	*Valuation Method*
1920	$24.40	$25.65
1921	25.41	26.64
1922	27.10	27.49
1923	26.88	27.07
1924	27.13	27.71
1925	28.24	28.53
1926	29.34	30.34
1927	28.55	29.51
1928	28.06	29.07
1929	28.19	28.80
1930	28.26	29.86
1931	29.80	31.09
1932	30.46	33.71
1933	30.02	31.61
1934	31.64	33.87
1935	33.38	34.68
1936	33.52	35.33
1937	33.38	35.45
1938	33.49	36.94
1939	34.10	36.78

Tax for State, County, City or Town Purposes

On Personal Estate:			
Increase	–	19 cities.	118 towns.
Decrease	$132,995	20 "	194 "

On Real Estate:			
Increase	–	13 cities.	113 towns.
Decrease	$2,295,741	26 "	199 "
On Polls:			
Increase	$12,714	24 cities.	193 towns.
Decrease	–	15 "	114 "
Unchanged	–	– "	5 "
Total:			
Increase	–	13 cities.	110 towns.
Decrease	$2,416,022	26 "	202 "

NUMBER OF LIVE STOCK ASSESSED

Horses:			
Increase	–	11 cities.	89 towns.
Decrease	1,085	25 "	196 "
Unchanged	–	3 "	25 "
No figures	–	– "	2 "
Neat Cattle:			
Cows (Milch):			
Increase	–	14 cities.	138 towns.
Decrease	281	19 "	162 "
Unchanged	–	3 "	8 "
No figures	–	3 "	4 "
Yearlings, etc.:			
Increase	3,242	17 cities.	178 towns.
Decrease	–	6 "	113 "
Unchanged	–	1 "	7 "
No figures	–	15 "	14 "
Swine:			
Increase	–	10 cities.	121 towns.
Decrease	2,180	17 "	146 "
Unchanged	–	2 "	22 "
No figures	–	10 "	23 "
Sheep:			
Increase	346	6 cities.	102 towns.
Decrease	–	7 "	94 "
Unchanged	–	1 "	20 "
No figures	–	25 "	96 "
Fowl:			
Increase	180,431	16 cities.	183 towns.
Decrease	–	12 "	120 "
Unchanged	–	1 "	2 "
No figures	–	10 "	7 "
All Other:			
Increase	10,852	10 cities.	158 towns.
Decrease	–	11 "	86 "
Unchanged	–	1 "	11 "
No figures	–	17 "	57 "
Dwelling Houses:			
Increase	11,171	27 cities.	233 towns.
Decrease	–	10 "	54 "
Unchanged	–	2 "	25 "
Acres of Land:			
Increase	–	4 cities.	86 towns.
Decrease	4,664	14 "	130 "
Unchanged	–	21 "	96 "

Table II—1940. Increase or Decrease

Counties	Number of Persons Assessed					
	On Personal Estate Only			On Real Estate Only		
	Individuals	All Others	Total	Individuals	All Others	Total
Barnstable	3	*d* 12	*d* 9	656	*d* 17	639
Berkshire	*d* 394	38	*d* 356	398	279	677
Bristol	248	740	988	2,874	*d* 1,103	1,771
Dukes County	311	14	325	165	*d* 122	43
Essex	818	*d* 68	750	89	1,324	1,413
Franklin	119	*d* 9	110	525	*d* 31	494
Hampden	886	466	1,352	*d* 1,337	1,472	135
Hampshire	*d* 319	15	*d* 304	*d* 220	51	*d* 169
Middlesex	*d* 174	*d* 32	*d* 206	*d* 996	1,681	685
Nantucket	*d* 663	*d* 107	*d* 770	*d* 777	*d* 71	*d* 848
Norfolk	*d* 97	56	*d* 41	762	678	1,440
Plymouth	192	13	205	1,598	451	2,049
Suffolk	6,607	*d* 5,179	1,428	*d* 7,664	*d* 1,877	*d* 9,541
Worcester	46	*d* 99	*d* 53	1,640	2,251	3,891
State	7,583	*d* 4,164	3,419	*d* 2,287	4,966	2,679

1939—Increase or Decrease

State	*d* 2,298	1,551	*d* 747	*d* 10,530	17,080	6,550

1940—Increase or Decrease

Counties	Value of Assessed Personal Estate				
	Stock in Trade	Machinery	Live Stock	All Other Tangible Personal Property	Total Value of Assessed Personal Estate
Barnstable	$57,137	$107,781	*d* $7,057	$426,186	$584,047
Berkshire	48,512	*d* 571,660	41,571	317,799	*d* 163,778
Bristol	3,004	*d* 864,085	38,983	570,582	*d* 251,516
Dukes County	17,595	*d* 5,680	*d* 245	10,545	22,215
Essex	*d* 219,589	592,654	*d* 32,893	*d* 885,804	*d* 545,632
Franklin	7,612	*d* 460,652	*d* 41,239	50,676	*d* 443,603
Hampden	106,626	*d* 258,543	*d* 11,323	335,325	172,085
Hampshire	25,200	*d* 141,742	*d* 21,975	231,199	92,682
Middlesex	*d* 799,573	43,184	*d* 32,871	1,405,395	616,135
Nantucket	*d* 26,570	*d* 213,930	*d* 20,890	245,610	*d* 15,780
Norfolk	182,134	*d* 346,307	*d* 10,632	*d* 548,854	*d* 723,659
Plymouth	400	*d* 576,239	37,425	828,656	290,242
Suffolk	*d* 8,788,688	409,029	2,775	6,795,634	*d* 1,581,250
Worcester	*d* 77,944	*d* 924,916	*d* 43,245	1,232,893	186,788
State	*d* 9,464,144	*d* 3,211,106	*d* 101,616	11,015,842	*d* 1,761,024

1939—Increase or Decrease

State	4,763,231	3,160,951	464,886	*d* 432,976	7,956,092

d Decrease.
o No figures returned.
s Same figures as in former year. All others increase.

AS COMPARED WITH 1939.

Number of Persons Assessed—*Cont.* On Both Personal and Real Estate			Total Number of Persons Assessed	Number of Male Polls Assessed
Individuals	All Others	Total		
93	11	104	734	*d* 5
d 609	27	*d* 582	*d* 261	*d* 226
363	52	415	3,174	1,001
20	*d* 189	*d* 169	199	55
d 434	37	*d* 397	1,766	*d* 201
45	*d* 44	1	605	104
33	584	617	2,104	490
175	*d* 19	156	*d* 317	838
919	196	1,115	1,594	2,900
121	10	131	*d* 1,487	16
d 1,056	34	*d* 1,022	377	1,136
577	*d* 141	436	2,690	361
1,029	*d* 645	384	*d* 7,729	*d* 706
d 1,023	*d* 246	*d* 1,269	2,569	594
253	*d* 333	*d* 80	6,018	6,357

AS COMPARED WITH 1938—Continued.

d 7,194	*d* 7,353	*d* 14,547	*d* 8,744	112,835

AS COMPARED WITH 1939—Continued.

Value of Assessed Real Estate			Total Valuation of Assessed Estate
Land, exclusive of Buildings	Buildings, exclusive of Land	Total Value of Assessed Real Estate	
d $965,674	$2,275,089	$1,309,415	$1,893,462
d 316,381	317,843	1,462	*d* 162,316
d 985,409	*d* 2,810,028	*d* 3,795,437	*d* 4,046,953
d 16,228	124,973	108,745	130,960
d 5,055,130	517,577	*d* 4,537,553	*d* 5,083,185
d 409,095	482,855	73,760	*d* 369,843
d 4,447,492	1,811	*d* 4,445,681	*d* 4,273,596
d 729,743	1,188,151	458,408	551,090
d 1,818,797	836,819	*d* 981,978	*d* 365,843
d 20,250	*d* 310	*d* 20,560	*d* 36,340
d 1,212,641	*d* 1,868,544	*d* 3,081,185	*d* 3,804,844
1,153,967	273,382	1,427,349	1,717,591
d 53,383,450	11,465,150	*d* 41,918,300	*d* 43,499,550
672,804	*d* 1,740,019	*d* 1,067,215	*d* 880,427
d 67,533,519	11,064,749	*d* 56,468,770	*d* 58,229,794

AS COMPARED WITH 1938—Continued.

d 28,154,623	*d* 29,321,880	*d* 57,476,503	*d* 49,520,411

d Decrease.
o No figures returned.
s Same figures as in former year. All others increase.

TABLE II—1940. INCREASE OR DECREASE

COUNTIES	Taxes for State, County, and City or Town Purposes Including Overlay			
	On Personal Estate	On Real Estate	On Polls	Total Taxes Assessed
Barnstable	$5,862	*d* $45,501	*d* $10	*d* $39,649
Berkshire	*d* 4,977	69,975	*d* 452	64,546
Bristol	1,124	*d* 2,966	2,002	160
Dukes County	*d* 244	*d* 2,980	110	*d* 3,114
Essex	*d* 36,030	*d* 325,702	*d* 402	*d* 362,134
Franklin	*d* 22,547	*d* 32,517	208	*d* 54,856
Hampden	*d* 7,279	*d* 355,559	980	*d* 361,858
Hampshire	*d* 12,455	*d* 109,673	1,676	*d* 120,452
Middlesex	26,419	137,810	5,800	170,029
Nantucket	*d* 394	*d* 514	32	*d* 876
Norfolk	*d* 80,533	*d* 604,340	2,272	*d* 682,601
Plymouth	10,105	102,774	722	113,601
Suffolk	24,443	*d* 675,772	*d* 1,412	*d* 652,741
Worcester	*d* 36,489	*d* 450,776	1,188	*d* 486,077
State	*d* 132,995	*d* 2,295,741	12,714	*d* 2,416,022

1939—INCREASE OR DECREASE

State	319,954	*d* 3,110,303	225,670	*d* 2,564,679

d Decrease
o No figures returned.
s Same figures as in former year. All others increase.

AS COMPARED WITH 1939—Continued.

Number of Live Stock Assessed							Number of Dwelling Houses Assessed	Number of Acres of Land Assessed
Horses	Neat Cattle		Swine	Sheep	Fowl	All Other		
	Cows (Milch)	Yearlings, Bulls, Heifers, Etc.						
d 13	*d* 162	57	*d* 7	73	277	168	182	*d* 1,793
d 74	*d* 43	555	*d* 52	*d* 32	10,636	334	174	79
13	219	283	38	102	44,590	707	661	*d* 1,937
6	*d* 29	47	1	109	917	9	*d* 53	*d* 198
d 155	18	643	1,033	323	12,631	482	7,840	292
d 165	*d* 336	401	*d* 103	*d* 87	1,512	101	136	7,049
d 121	*d* 130	165	647	*d* 1	14,900	*d* 964	*d* 618	*d* 4,509
144	*d* 456	445	*d* 67	56	7,429	192	82	*d* 737
d 99	511	238	*d* 2,636	110	20,141	4,954	2,082	*d* 1,626
3	*d* 211	233	*d* 10	*d* 69	185	65	*d* 3	*d* 440
d 103	*d* 373	273	*d* 1,009	*d* 5	*d* 12,496	1,221	1,133	*d* 401
d 56	1,525	*d* 54	139	*d* 42	36,286	3,265	841	1,000
d 53	*d* 4	*s-o*	*d* 32	*s-o*	*s-o*	*s-o*	*d* 837	206
d 412	*d* 810	*d* 44	*d* 122	*d* 191	43,423	318	*d* 449	*d* 1,649
d 1,085	*d* 281	3,242	*d* 2,180	346	180,431	10,852	11,171	*d* 4,664

AS COMPARED WITH 1938—Continued.

d 1,617	4,375	*d* 1,101	*d* 4,974	*d* 218	330,843	6,045	*d* 11,173	8,967

d Decrease.
o No figures returned.
s Same figures as in former year.
All others increase.

Table II—1940. Increase or Decrease

Cities	Number of Persons Assessed					
	On Personal Estate Only			On Real Estate Only		
	Individuals	All Others	Total	Individuals	All Others	Total
Attleboro	77	27	104	3,001	*d* 1,616	1,385
Beverly	224	99	323	*d* 31	40	9
Boston	6,582	*d* 5,164	1,418	*d* 7,257	*d* 1,930	*d* 9,187
Brockton	*d* 32	7	*d* 25	*d* 113	131	18
Cambridge	526	*d* 511	15	*d* 60	32	*d* 28
Chelsea	2	*d* 22	*d* 20	34	*d* 1	33
Chicopee	264	10	274	*d* 82	*d* 32	*d* 114
Everett	36	*d* 5	31	*d* 34	*d* 2	*d* 36
Fall River	*d* 447	497	50	*d* 2	62	60
Fitchburg	364	13	377	181	36	217
Gardner	*d* 34	8	*d* 26	*d* 943	966	23
Gloucester	39	2	41	19	38	57
Haverhill	12	*d* 5	7	*d* 567	140	*d* 427
Holyoke	270	43	313	273	84	357
Lawrence	*d* 136	78	*d* 58	*d* 126	323	197
Leominster	173	*d* 167	6	1,194	4	1,198
Lowell	*d* 56	10	*d* 46	*d* 116	*d* 29	*d* 145
Lynn	162	*d* 260	*d* 98	304	*d* 17	287
Malden	*d* 4	*d* 6	*d* 10	782	*d* 831	*d* 49
Marlborough	19	*d* 23	*d* 4	*d* 13	40	27
Medford	*d* 69	62	*d* 7	*d* 111	5	*d* 106
Melrose	*d* 27	40	13	155	*d* 8	147
New Bedford	105	189	294	*d* 562	346	*d* 216
Newburyport	*d* 6	*s*	*d* 6	2	*d* 4	*d* 2
Newton	222	*d* 19	203	12	53	65
North Adams	14	*d* 6	8	*d* 189	*d* 26	*d* 215
Northampton	*d* 49	26	*d* 23	*d* 134	30	*d* 104
Peabody	*d* 33	*d* 11	*d* 44	1,398	*d* 1,386	12
Pittsfield	13	*d* 3	10	192	*d* 9	183
Quincy	1	3	4	*d* 2	*d* 3	*d* 5
Revere	19	9	28	*d* 433	53	*d* 380
Salem	62	11	73	*d* 2,008	1,838	*d* 170
Somerville	*d* 406	192	*d* 214	*d* 171	*d* 97	*d* 268
Springfield	158	*d* 30	128	*d* 59	143	84
Taunton	16	*d* 2	14	76	*d* 1	75
Waltham	66	57	123	659	32	691
Westfield	*d* 179	9	*d* 170	*d* 508	*d* 7	*d* 515
Woburn	*d* 43	41	*d* 2	*d* 88	*d* 154	*d* 242
Worcester	8	*d* 15	*d* 7	203	73	276
39 Cities	7,913	*d* 4,816	3,097	*d* 5,124	*d* 1,684	*d* 6,808

1939—Increase or Decrease

39 Cities	*d* 2,282	1,233	*d* 1,049	*d* 9,737	12,836	3,099

d Decrease.
o No figures returned.
s Same figures as in former years. All others increase.

AS COMPARED WITH 1939—Continued.

Number of Persons Assessed—*Cont.* On Both Personal and Real Estate			Total Number of Persons Assessed	Number of Male Polls Assessed
Individuals	All Others	Total		
249	1	250	1,739	279
d 8	*s*	*d* 8	324	*d* 536
985	*d* 592	393	*d* 7,376	*d* 1,641
s	6	6	*d* 1	2
d 9	4	*d* 5	*d* 18	141
d 4	*d* 7	*d* 11	2	909
d 100	*d* 2	*d* 102	58	1,126
32	6	38	33	49
7	9	16	126	391
d 47	8	*d* 39	555	108
9	3	12	9	*d* 163
d 43	7	*d* 36	62	*d* 98
d 49	3	*d* 46	*d* 466	7
d 2	*s*	*d* 2	668	452
s	11	11	150	2,001
d 18	*d* 318	*d* 336	868	60
27	7	34	*d* 157	*d* 46
84	*d* 19	65	254	*d* 2,101
d 5	*s*	*d* 5	*d* 64	161
18	1	19	42	30
13	4	17	*d* 96	732
d 24	*d* 6	*d* 30	130	214
73	5	78	156	164
2	*s*	2	*d* 6	*d* 16
81	55	136	404	510
d 10	*d* 12	*d* 22	*d* 229	*d* 587
42	2	44	*d* 83	284
9	*d* 23	*d* 14	*d* 46	147
d 1	14	13	206	107
d 10	*d* 3	*d* 13	*d* 14	100
49	*d* 46	3	*d* 349	*d* 55
d 99	3	*d* 96	*d* 193	*d* 8
d 82	39	*d* 43	*d* 525	25
d 40	*d* 20	*d* 60	152	*d* 442
d 6	1	*d* 5	84	222
24	*d* 6	18	832	253
201	*d* 4	197	*d* 488	132
24	46	70	*d* 174	25
16	9	25	294	*d* 729
1,388	*d* 814	574	*d* 3,137	2,209

AS COMPARED WITH 1938—Continued.

d 2,569	*d* 3,568	*d* 6,137	*d* 4,087	65,504

d Decrease.
o No figures returned.
s Same figures as in former years. All others increase.

Table II—1940. Increase or Decrease

Cities	Value of Assessed Personal Estate				
	Stock in Trade	Machinery	Live Stock	All Other Tangible Personal Property	Total Value of Assessed Personal Estate
Attleboro	$790	$14,150	$11,345	$25,475	$51,760
Beverly	*d* 437	*d* 15,103	2,039	*d* 10,799	*d* 24,300
Boston	*d* 8,734,288	394,679	6,025	6,792,284	*d* 1,541,300
Brockton	38,775	*d* 26,175	*d* 175	*d* 7,725	4,700
Cambridge	*d* 578,625	246,875	*d* 100	*d* 53,150	*d* 385,000
Chelsea	*d* 56,150	*d* 11,200	*d* 500	*d* 450	*d* 68,300
Chicopee	34,150	*d* 77,440	9,720	1,360	*d* 32,210
Everett	111,075	150,350	650	675	262,750
Fall River	33,650	18,950	*d* 1,900	34,450	85,150
Fitchburg	*d* 100,975	57,250	*d* 900	*d* 27,950	*d* 72,575
Gardner	10,092	*d* 677,370	430	711,156	44,308
Gloucester	*d* 42,720	*d* 33,225	1,970	*d* 121,175	*d* 195,150
Haverhill	*d* 51,710	*d* 89,450	*d* 6,485	*d* 21,130	*d* 168,775
Holyoke	*d* 16,800	*d* 2,640	*d* 1,310	1,870	*d* 18,880
Lawrence	*d* 43,675	13,850	*d* 825	43,625	12,975
Leominster	*d* 9,575	10,920	*d* 3,265	450	*d* 1,470
Lowell	*d* 11,800	42,800	1,050	*d* 30,500	1,550
Lynn	*d* 52,415	*d* 26,660	*d* 775	30,900	*d* 48,950
Malden	*d* 11,525	78,600	625	*d* 6,900	60,800
Marlborough	8,250	*d* 655	1,630	3,750	12,975
Medford	20,900	126,550	*d* 1,100	*d* 4,350	142,000
Melrose	6,600	4,700	500	*d* 10,250	1,550
New Bedford	*d* 49,050	*d* 60,475	*d* 1,075	*d* 350,700	*d* 461,300
Newburyport	2,500	*s*	615	*d* 11,195	*d* 8,080
Newton	4,850	*d* 37,900	700	22,400	*d* 9,950
North Adams	*d* 36,581	*d* 15,390	1,802	*d* 8,622	*d* 58,791
Northampton	16,030	73,520	*d* 5,210	*d* 2,350	81,990
Peabody	5,100	*d* 10,300	1,000	2,500	*d* 1,700
Pittsfield	*d* 70,760	*d* 5,540	6,310	25,025	*d* 44,965
Quincy	79,900	*d* 58,375	*d* 725	*d* 38,325	*d* 17,525
Revere	4,850	15,550	*d* 2,700	*d* 1,100	16,600
Salem	*d* 27,090	52,070	748	*d* 3,698	22,030
Somerville	40,400	20,450	*s*	94,150	155,000
Springfield	89,960	15,900	*d* 2,010	236,850	340,700
Taunton	2,905	*d* 329,555	*d* 720	309,540	*d* 17,830
Waltham	21,750	*d* 78,550	*d* 16,100	12,950	*d* 59,950
Westfield	5	7,895	*d* 3,490	30,985	35,395
Woburn	*d* 6,700	39,500	1,180	*d* 10,200	23,780
Worcester	*d* 100,900	15,750	3,400	*d* 26,300	*d* 108,050
39 Cities	*d* 9,469,244	*d* 155,694	2,374	7,633,526	*d* 1,989,038

1939—Increase or Decrease

39 Cities	4,382,412	3,575,510	86,302	*d* 43,289	8,000,935

d Decrease.
o No figures returned.
s Same figures as in former year. All others increase.

AS COMPARED WITH 1939—Continued.

Value of Assessed Real Estate			Total Valuation of Assessed Estate
Land, exclusive of Buildings	Buildings, exclusive of Land	Total Value of Assessed Real Estate	
$*d* 32,665	$277,195	$244,530	$296,290
d 447,600	*d* 306,850	*d* 754,450	*d* 778,750
d 52,836,600	12,806,400	*d* 40,030,200	*d* 41,571,500
d 114,100	*d* 186,325	*d* 300,425	*d* 295,725
d 194,800	*d* 686,300	*d* 881,100	*d* 1,266,100
d 267,900	*d* 949,850	*d* 1,217,750	*d* 1,286,050
d 210,540	*d* 427,240	*d* 637,780	*d* 669,990
d 272,825	1,099,775	826,950	1,089,700
d 747,650	1,027,400	279,750	364,900
d 78,775	52,950	*d* 25,825	*d* 98,400
d 18,705	27,871	9,166	53,474
d 282,350	*d* 274,575	*d* 556,925	*d* 752,075
d 15,675	157,225	141,550	*d* 27,225
d 101,270	*d* 323,170	*d* 424,440	*d* 443,320
d 339,950	*d* 2,525,400	*d* 2,865,350	*d* 2,852,375
d 24,255	85,000	60,745	59,275
d 674,200	*d* 1,159,650	*d* 1,833,850	*d* 1,832,300
d 3,176,000	2,765,775	*d* 410,225	*d* 459,175
6,800	*d* 143,950	*d* 137,150	*d* 76,350
3,075	*d* 37,410	*d* 34,335	*d* 21,360
69,250	*d* 408,150	*d* 338,900	*d* 196,900
d 141,750	165,150	23,400	24,950
d 82,650	*d* 4,904,750	*d* 4,987,400	*d* 5,448,700
5,230	7,400	12,630	4,550
d 346,600	598,750	252,150	242,200
d 62,485	*d* 43,125	*d* 105,610	*d* 164,401
d 32,550	*d* 1,940	*d* 34,490	47,500
9,100	*d* 22,200	*d* 13,100	*d* 14,800
d 33,620	338,620	305,000	260,035
133,450	*d* 615,175	*d* 481,725	*d* 499,250
d 250,700	*d* 430,700	*d* 681,400	*d* 664,800
d 112,360	*d* 369,250	*d* 481,610	*d* 459,580
d 23,000	*d* 198,600	*d* 221,600	*d* 66,600
d 4,094,921	13,091	*d* 4,081,830	*d* 3,741,130
d 50,510	*d* 96,600	*d* 147,110	*d* 164,940
d 260,600	*d* 383,700	*d* 644,300	*d* 704,250
d 6,640	*d* 16,670	*d* 23,310	12,085
d 74,700	*d* 117,545	*d* 192,245	*d* 168,465
d 94,300	*d* 2,484,250	*d* 2,578,550	*d* 2,686,600
d 65,276,341	2,309,227	*d* 62,967,114	*d* 64,956,152

AS COMPARED WITH 1938—Continued.

d 31,851,328	*d* 24,095,181	*d* 55,946,509	*d* 47,945,574

d Decrease.
o No figures returned.
s Same figures as in former years.
All others increase.

Table II—1940. Increase or Decrease

Cities	Tax Rate Per $1,000	Taxes for State, County, and City or Town Purposes, including Overlay			
		On Personal Estate	On Real Estate	On Polls	Total Taxes Assessed
Attleboro	*d* $2.00	*d* $2,656	*d* $35,575	$558	*d* $37,673
Beverly	*d* 1.00	*d* 4,404	*d* 64,255	*d* 1,072	*d* 69,731
Boston	.70	23,274	*d* 643,713	*d* 3,282	*d* 623,721
Brockton	1.60	12,690	91,742	4	104,436
Cambridge	2.50	11,105	364,127	282	375,514
Chelsea	1.00	377	*d* 13,002	1,818	*d* 10,807
Chicopee	*d* 4.50	*d* 13,927	*d* 186,658	2,252	*d* 198,333
Everett	1.20	20,985	106,001	98	127,084
Fall River	4.40	45,542	377,744	782	424,068
Fitchburg	*d* 2.80	*d* 23,341	*d* 113,994	216	*d* 137,119
Gardner	*s*	1,330	274	*d* 326	1,278
Gloucester	*d* .20	*d* 7,541	*d* 26,461	*d* 196	*d* 34,198
Haverhill	*d* .80	*d* 11,012	*d* 30,382	14	*d* 41,380
Holyoke	*d* 1.30	*d* 4,957	*d* 104,438	*d* 904	*d* 110,299
Lawrence	2.00	14,721	45,140	4,002	63,863
Leominster	*d* 1.00	*d* 1,945	*d* 17,401	120	*d* 19,226
Lowell	2.60	18,851	140,333	*d* 92	159,092
Lynn	.20	365	9,637	*d* 4,202	5,800
Malden	*d* .20	1,396	*d* 18,317	322	*d* 16,599
Marlborough	*d* .20	209	*d* 4,065	60	*d* 3,796
Medford	*s*	5,907	*d* 14,098	1,464	*d* 6,727
Melrose	*d* .20	*d* 493	*d* 6,368	428	*d* 6,433
New Bedford	*d* .40	*d* 26,893	*d* 273,175	328	*d* 299,740
Newburyport	.80	780	9,263	*d* 32	10,011
Newton	*d* 1.00	*d* 15,809	*d* 144,463	1,020	*d* 159,252
North Adams	*d* 1.50	*d* 5,547	*d* 32,046	*d* 1,174	*d* 38,767
Northampton	*d* 2.00	*d* 2,192	*d* 46,582	568	*d* 48,206
Peabody	*d* 4.20	*d* 3,120	*d* 83,549	294	*d* 86,375
Pittsfield	2.60	11,174	151,714	214	163,102
Quincy	*d* .10	*d* 1,432	*d* 26,859	200	*d* 28,091
Revere	*d* .60	*d* 781	*d* 52,924	*d* 110	*d* 53,815
Salem	*s*	738	*d* 16,134	*d* 16	*d* 15,412
Somerville	.90	12,224	87,670	50	99,944
Springfield	.80	28,298	48,140	*d* 884	75,554
Taunton	3.00	3,900	82,867	444	87,211
Waltham	*s*	*d* 2,182	*d* 23,453	506	*d* 25,129
Westfield	*d* 3.50	*d* 2,756	*d* 63,985	264	*d* 66,477
Woburn	*d* .50	*d* 787	*d* 15,469	50	*d* 16,206
Worcester	*d* .60	*d* 14,560	*d* 250,035	*d* 1,458	*d* 266,053
39 Cities	–	67,531	*d* 792,749	2,610	*d* 722,608

1939—Increase or Decrease

39 Cities		104,298	*d* 4,698,270	131,008	*d* 4,462,964

d Decrease.
o No figures returned.
s Same figures as in former years.
All Others increase.

AS COMPARED WITH 1939—Concluded.

Number of Live Stock Assessed							Number of Dwelling Houses Assessed	Number of Acres of Land Assessed
	Neat Cattle							
Horses	Cows (Milch)	Yearlings, Bulls, Heifers, Etc.	Swine	Sheep	Fowl	All Other		
d 2	*s*	50	123	6	273	107	49	*s*
10	*d* 2	*s-o*	*d* 1	2	1,485	*s-o*	41	*s*
d 40	*s-o*	*s-o*	*s-o*	*s-o*	*s-o*	*s-o*	*d* 856	206
d 4	*d* 7	*d* 1	*d* 35	7	*d* 1,030	7	21	*s*
d 4	*s-o*	*s-o*	*s-o*	*s-o*	*s-o*	*s-o*	*d* 32	*s*
d 1	*d* 5	*s-o*	*s-o*	*s-o*	*s-o*	*s-o*	*d* 5	*s*
d 5	108	*s-o*	174	*s-o*	6,183	63	*d* 119	*d* 3,013
d 1	5	*s-o*	*s-o*	*s-o*	*s-o*	17	*d* 42	*s*
s	*d* 20	*d* 1	*d* 71	*s-o*	*d* 500	*d* 3	59	*d* 3
d 11	*d* 23	4	*d* 101	*s-o*	*d* 885	*d* 9	*d* 40	206
d 5	2	*s*	209	*s-o*	1,142	*d* 6	16	*d* 86
8	11	5	*d* 51	*s-o*	1,473	*d* 25	21	*s*
d 38	178	*d* 3	31	1	6,153	*d* 71	6,744	*s*
d 13	*d* 11	3	*d* 2	*s*	*d* 826	*s-o*	*d* 46	*s*
d 10	*d* 13	6	103	*d* 7	*s-o*	*s*	246	*d* 12
3	*d* 74	25	*d* 52	*d* 2	*d* 65	22	12	*d* 28
3	*d* 14	1	12	*s-o*	380	*s-o*	99	*d* 218
d 10	*s*	*s-o*	*s-o*	*s-o*	*d* 225	*s-o*	53	*s*
d 14	25	*s-o*	*s-o*	*s-o*	*s-o*	*s-o*	22	*s*
d 8	30	22	*d* 131	*d* 112	1,953	*d* 194	*d* 2	*d* 3
5	*s*	*s-o*	*s-o*	*s-o*	*s-o*	*s-o*	78	*s*
1	5	*s-o*	*s-o*	*s-o*	*s*	*s-o*	68	*s*
d 5	*d* 9	*d* 11	*d* 7	*d* 5	2,374	*d* 5	17	*d* 40
d 2	9	173	*d* 5	*s-o*	*d* 78	*d* 116	3	*s*
1	*d* 3	4	*s-o*	*s-o*	102	*d* 24	260	*d* 69
d 8	61	35	*d* 8	*s-o*	5,070	*d* 32	*d* 80	*d* 10
12	*d* 34	*d* 50	107	*s-o*	*d* 1,585	5	*s*	*d* 6
5	*d* 31	4	1,772	36	66	18	8	*s*
d 7	*d* 52	117	*d* 41	22	2,186	322	91	*d* 132
d 11	*d* 8	*s-o*	*s*	*s-o*	*s-o*	*s-o*	41	*s*
d 11	1	*s-o*	*d* 32	*s-o*	*s-o*	*s-o*	13	*s*
s	14	*s-o*	*s*	*s-o*	*d* 531	*s-o*	*d* 9	*d* 161
s	*s-o*	*s-o*	*s-o*	*s-o*	*s-o*	*s-o*	8	*s*
d 7	1	*d* 8	564	*s-o*	*d* 1,403	41	151	*d* 297
6	*d* 24	18	*d* 89	13	1,470	411	2	*s*
1	19	11	*d* 725	*s-o*	*d* 733	*d* 2	621	*d* 136
d 14	*d* 10	98	*d* 39	*d* 2	1,284	*d* 10	55	*s*
d 16	*d* 37	35	25	*s-o*	640	*d* 126	6	*s*
3	*d* 14	*s-o*	*d* 47	*d* 8	4,810	*s-o*	166	*s*
d 189	78	537	1,683	*d* 49	29,183	390	7,740	*d* 3,802

AS COMPARED WITH 1938—Concluded.

d 352	*d* 157	109	*d* 1,039	19	62,458	2,209	*d* 11,076	*d* 1,719

d Decrease.
o No figures returned.
s Same figures as in former years.
All others increase.

TABLE III.—AGGREGATES OF POLLS, PROPERTY

COUNTIES CITIES AND TOWNS	Number of Persons Assessed					
	On Personal Estate Only			On Real Estate Only		
	Individuals	All Others	Total	Individuals	All Others	Total
BARNSTABLE						
Barnstable	238	22	260	2,926	105	3,031
Bourne	217	13	230	1,443	65	1,508
Brewster	11	3	14	570	19	589
Chatham	89	11	100	821	6	827
Dennis	29	9	38	1,171	48	1,219
Eastham	21	4	25	452	2	454
Falmouth	206	14	220	1,837	51	1,888
Harwich	83	6	89	1,326	5	1,331
Mashpee	113	2	115	561	132	693
Orleans	40	7	47	579	17	596
Provincetown	60	20	80	886	27	913
Sandwich	26	5	31	488	32	520
Truro	3	3	6	401	4	405
Wellfleet	3	3	6	759	12	771
Yarmouth	92	15	107	1,044	39	1,083
Totals	1,231	137	1,368	15,264	564	15,828
BERKSHIRE						
Adams	132	17	149	1,416	41	1,457
Alford	17	6	23	60	–	60
Becket	27	6	33	404	5	409
Cheshire	11	11	22	323	13	336
Clarksburg	77	4	81	307	7	314
Dalton	47	8	55	645	22	667
Egremont	6	2	8	108	2	110
Florida	12	3	15	89	–	89
Great Barrington	395	23	418	1,341	30	1,371
Hancock	8	8	16	72	40	112
Hinsdale	19	6	25	209	6	215
Lanesborough	21	5	26	506	11	517
Lee	46	12	58	632	82	714
Lenox	23	40	63	669	24	693
Monterey	16	6	22	65	25	90
Mt. Washington	3	1	4	18	16	34
New Ashford	6	2	8	10	9	19
New Marlborough	20	4	24	220	4	224
North Adams	512	89	601	2,756	63	2,819
Otis	7	10	17	216	–	216
Peru	8	–	8	103	7	110
Pittsfield	1,402	166	1,568	8,132	208	8,340

AND TAXES, AS ASSESSED JANUARY 1, 1940.

Number of Persons Assessed—*Cont.* On Both Personal and Real Estate			Total Number of Persons Assessed	Number of Male Polls Assessed
Individuals	All Others	Total		
1,043	19	1,062	4,353	2,930
740	16	756	2,494	1,186
263	6	269	872	260
483	17	500	1,427	768
825	10	835	2,092	710
287	–	287	766	215
1,335	23	1,358	3,466	2,288
543	26	569	1,989	898
60	18	78	886	152
345	10	355	998	537
215	14	229	1,222	1,345
287	8	295	846	521
269	–	269	680	206
354	2	356	1,133	286
533	15	548	1,738	793
7,582	184	7,766	24,962	13,095
265	10	275	1,881	4,526
41	–	41	124	76
161	3	164	606	254
103	5	108	466	551
57	–	57	452	494
94	6	100	822	1,374
131	3	134	252	171
40	4	44	148	140
261	11	272	2,061	2,144
44	10	54	182	141
127	5	132	372	420
182	4	186	729	461
140	17	157	929	1,434
153	10	163	919	995
165	6	171	283	113
39	12	51	89	18
10	4	14	41	31
170	12	182	430	335
219	13	232	3,652	7,218
241	–	241	474	147
17	–	17	135	47
690	44	734	10,642	16,624

TABLE III.—AGGREGATES OF POLLS, PROPERTY

COUNTIES, CITIES AND TOWNS	VALUE OF ASSESSED PERSONAL ESTATE				
	Stock in Trade	Machinery	Live Stock	All Other Tangible Personal Property	Total Value of Assessed Personal Estate
BARNSTABLE					
Barnstable	$180,460	$436,040	$22,900	$2,127,540	$2,766,940
Bourne	73,050	12,150	8,460	1,067,490	1,161,150
Brewster	10,525	4,600	4,018	118,340	137,483
Chatham	32,390	75,770	6,630	560,630	675,420
Dennis	56,675	10,800	4,790	380,270	452,535
Eastham	6,020	50,270	3,960	62,910	123,160
Falmouth	182,813	85,827	37,036	1,577,296	1,882,972
Harwich	54,100	28,050	9,160	406,570	497,880
Mashpee	1,400	250	680	76,315	78,645
Orleans	60,090	24,670	12,190	264,230	361,180
Provincetown	82,250	64,450	2,100	166,600	315,400
Sandwich	23,875	9,735	15,950	259,740	309,300
Truro	2,450	–	11,430	103,085	116,965
Wellfleet	11,750	5,200	3,220	167,920	188,090
Yarmouth	43,625	15,700	6,150	514,850	580,325
Totals	$821,473	$823,512	$148,674	$7,853,786	$9,647,445
BERKSHIRE					
Adams	$327,900	$26,800	$57,275	$564,625	$976,600
Alford	–	–	33,910	20,800	54,710
Becket	8,480	13,800	7,865	83,875	114,020
Cheshire	7,630	13,430	51,865	71,505	144,430
Clarksburg	7,000	–	18,414	20,405	45,819
Dalton	25,150	106,250	22,586	273,095	427,081
Egremont	5,425	59,250	34,169	83,620	182,464
Florida	2,155	150,420	9,126	450	162,151
Great Barrington	189,800	84,200	79,590	458,350	811,940
Hancock	2,980	3,375	38,629	49,050	94,034
Hinsdale	7,400	7,775	22,875	137,975	176,025
Lanesborough	4,225	15,550	59,072	113,285	192,132
Lee	113,800	188,370	39,050	226,510	567,730
Lenox	28,650	14,645	27,007	739,445	809,747
Monterey	700	44,100	13,461	78,670	136,931
Mt. Washington	–	–	2,585	20,535	23,120
New Ashford	125	–	10,962	5,060	16,147
New Marlborough	5,600	71,400	86,262	82,100	245,362
North Adams	522,014	1,278,148	31,335	357,930	2,189,427
Otis	3,500	44,250	14,705	22,970	85,425
Peru	–	2,375	6,965	45,375	54,715
Pittsfield	594,850	1,481,830	89,150	2,726,930	4,892,760

AND TAXES, AS ASSESSED JANUARY 1, 1940—Continued.

Value of Assessed Real Estate			Total Valuation of Assessed Estate
Land, exclusive of Buildings	Buildings, exclusive of Land	Total Value of Assessed Real Estate	
$8,725,780	$14,845,040	$23,570,820	$26,337,760
3,022,950	5,250,775	8,273,725	9,434,875
686,085	1,471,880	2,157,965	2,295,448
1,903,540	4,233,440	6,136,980	6,812,400
945,490	3,937,055	4,882,545	5,335,080
405,770	867,460	1,273,230	1,396,390
6,109,115	14,344,302	20,453,417	22,336,389
1,895,290	4,704,040	6,599,330	7,097,210
346,210	557,715	903,925	982,570
1,002,340	2,710,470	3,712,810	4,073,990
1,146,750	2,741,150	3,887,900	4,203,300
713,935	1,625,650	2,339,585	2,648,885
425,205	1,176,700	1,601,905	1,718,870
506,980	1,473,900	1,980,880	2,168,970
1,497,060	3,636,640	5,133,700	5,714,025
$29,332,500	$63,576,217	$92,908,717	$102,556,162
$1,663,350	$6,333,150	$7,996,500	$8,973,100
119,775	134,115	253,890	308,600
219,985	457,370	677,355	791,375
309,995	671,065	981,060	1,125,490
120,315	408,245	528,560	574,379
903,000	3,829,575	4,732,575	5,159,656
233,730	578,138	811,868	994,332
149,739	1,109,310	1,259,049	1,421,200
2,038,505	5,380,320	7,418,825	8,230,765
154,690	169,660	324,350	418,384
249,289	523,170	772,459	948,484
464,251	667,575	1,131,826	1,323,958
754,830	2,841,400	3,596,230	4,163,960
1,678,095	2,903,965	4,582,060	5,391,807
258,310	461,600	719,910	856,841
80,271	117,890	198,161	221,281
76,151	48,042	124,193	140,340
499,812	711,430	1,211,242	1,456,604
5,218,144	13,434,657	18,652,801	20,842,228
311,375	243,825	555,200	640,625
152,600	54,052	206,652	261,367
15,759,085	38,557,145	54,316,230	59,208,990

TABLE III.—AGGREGATES OF POLLS, PROPERTY

COUNTIES, CITIES AND TOWNS	TAX RATE PER $1,000	TAXES FOR STATE, COUNTY, AND CITY OR TOWN PURPOSES, INCLUDING OVERLAY			
		On Personal Estate	On Real Estate	On Polls	Total Taxes Assessed
BARNSTABLE					
Barnstable	$25 00	$69,174	$589,270	$5,860	$664,304
Bourne	26 70	31,003	220,909	2,372	254,284
Brewster	23 75	3,265	51,251	520	55,036
Chatham	19 90	13,441	122,127	1,536	137,104
Dennis	28 20	12,761	137,688	1,420	151,869
Eastham	27 00	3,325	34,377	430	38,132
Falmouth	25 60	48,204	523,609	4,576	576,389
Harwich	24 00	11,949	158,384	1,796	172,129
Mashpee	35 50	2,791	32,088	304	35,183
Orleans	25 00	9,029	92,820	1,074	102,923
Provincetown	41 00	12,931	159,404	2,690	175,025
Sandwich	32 60	10,083	76,270	1,042	87,395
Truro	19 00	2,222	30,436	412	33,070
Wellfleet	27 00	5,078	53,484	572	59,134
Yarmouth	29 60	17,178	151,957	1,586	170,721
Totals	–	$252,434	$2,434,074	$26,190	$2,712,698
BERKSHIRE					
Adams	$35 00	$34,181	$279,877	$9,052	$323,110
Alford	28 00	1,531	7,109	152	8,792
Becket	48 00	5,472	32,513	508	38,493
Cheshire	40 00	5,777	39,242	1,102	46,121
Clarksburg	45 00	2,062	23,785	988	26,835
Dalton	34 60	14,777	163,747	2,748	181,272
Egremont	18 00	3,284	14,613	342	18,239
Florida	30 20	4,897	38,023	280	43,200
Great Barrington	28 00	22,734	207,727	4,288	234,749
Hancock	25 50	2,397	8,271	282	10,950
Hinsdale	44 00	7,745	33,988	840	42,573
Lanesborough	22 00	4,227	24,900	922	30,049
Lee	37 00	21,006	133,060	2,868	156,934
Lenox	32 00	25,911	146,626	1,990	174,527
Monterey	15 20	2,081	10,943	226	13,250
Mount Washington	20 00	462	3,963	36	4,461
New Ashford	22 00	355	2,732	62	3,149
New Marlborough	28 00	6,870	33,914	670	41,454
North Adams	37 00	81,009	690,153	14,436	785,598
Otis	34 00	2,904	18,877	294	22,075
Peru	48 00	2,626	9,919	94	12,639
Pittsfield	37 00	181,032	2,009,700	33,248	2,223,980

AND TAXES, AS ASSESSED JANUARY 1, 1940—Continued.

Number of Live Stock Assessed							Number of Dwelling Houses Assessed	Number of Acres of Land Assessed
Horses	Neat Cattle		Swine	Sheep	Fowl	All Other		
	Cows (Milch)	Yearlings, Bulls, Heifers, Etc.						
33	343	103	117	15	3,090	91	3,845	33,500
13	52	3	–	64	3,865	107	1,910	18,000
8	50	17	–	–	535	–	786	9,911
10	49	13	9	–	2,940	–	1,251	6,862
6	48	6	–	–	3,530	–	2,019	9.548
5	44	11	1	–	745	2	466	7,323
68	350	46	–	23	3,789	93	3,441	23,480
8	66	15	29	–	2,250	–	1,753	7,243
7	9	5	5	–	10	3	329	14,025
13	49	32	27	–	10,056	2	818	6,188
12	19	2	10	–	125	–	1,271	480
18	206	55	–	–	1,717	3	671	19,541
5	64	34	–	8	1,470	–	498	8,628
2	23	2	11	–	1,954	4	631	7,195
10	55	2	8	–	1,528	47	1,800	11,355
218	1,427	346	217	110	37,604	352	21,489	183,279
112	781	238	29	33	2,775	220	1,902	11,236
38	421	116	17	22	1,005	15	87	7,467
36	118	62	5	40	1,537	6	380	26,129
126	1,041	288	7	25	1,901	–	382	15,688
47	263	94	9	–	7,348	8	355	7,067
81	394	118	10	–	846	15	897	13,334
83	415	165	2	22	2,491	12	290	11,447
36	105	97	22	5	340	15	115	10,084
216	1,001	240	21	22	4,120	9	1,503	23,853
87	391	196	5	67	2,664	30	127	18,188
75	133	376	12	–	2,189	12	338	13,650
123	763	289	2	16	1,309	8	580	16,335
118	583	166	18	–	400	–	1,126	14,289
98	351	57	2	–	990	2	784	12,000
61	177	89	8	–	668	3	371	11,570
9	20	16	–	47	265	–	78	12,471
20	112	69	2	101	612	2	31	6,440
159	913	265	3	54	10,172	–	406	30,079
80	521	137	134	–	9,280	–	3,311	9,166
39	111	57	2	32	3,980	10	392	19,304
19	77	53	5	10	50	2	47	13,069
228	1,053	394	434	47	6,368	322	8,673	22,628

TABLE III.—AGGREGATES OF POLLS, PROPERTY

COUNTIES CITIES AND TOWNS	Number of Persons Assessed					
	On Personal Estate Only			On Real Estate Only		
	Individuals	All Others	Total	Individuals	All Others	Total
BERKSHIRE-Con.						
Richmond	93	3	96	148	5	153
Sandisfield	25	2	27	188	12	200
Savoy	16	4	20	66	11	77
Sheffield	47	10	57	297	59	356
Stockbridge	40	23	63	239	213	452
Tyringham	12	4	16	62	1	63
Washington	10	3	13	83	3	86
West Stockbridge	22	6	28	104	15	119
Williamstown	97	14	111	410	243	653
Windsor	20	4	24	98	40	138
Totals	3,197	502	3,699	19,996	1,217	21,213
BRISTOL						
Acushnet	64	4	68	957	19	976
Attleboro	380	166	546	5,616	322	5,938
Berkley	28	4	32	228	126	354
Dartmouth	254	8	262	3,615	26	3,641
Dighton	39	12	51	456	29	485
Easton	56	14	70	1,213	33	1,246
Fairhaven	170	12	182	3,532	30	3,562
Fall River	1,617	948	2,565	5,176	5,025	10,201
Freetown	37	4	41	523	8	531
Mansfield	364	57	421	1,685	75	1,760
New Bedford	2,740	325	3,065	8,068	6,134	14,202
North Attleborough	181	81	262	2,338	86	2,424
Norton	159	11	170	939	26	965
Raynham	26	8	34	458	25	483
Rehoboth	108	7	115	1,004	14	1,018
Seekonk	161	27	188	1,274	47	1,321
Somerset	30	9	39	1,575	23	1,598
Swansea	604	10	614	1,958	31	1,989
Taunton	776	80	856	6,310	155	6,465
Westport	81	8	89	1,070	475	1,545
Totals	7,875	1,795	9,670	47,995	12,709	60,704
DUKES COUNTY						
Chilmark	24	2	26	162	1	163
Edgartown	51	16	67	795	34	829
Gay Head	2	1	3	154	2	156
Gosnold	12	–	12	25	–	25

AND TAXES, AS ASSESSED JANUARY 1, 1940—Continued.

Number of Persons Assessed—*Cont.* On Both Personal and Real Estate			Total Number of Persons Assessed	Number of Male Polls Assessed
Individuals	All Others	Total		
77	2	79	328	199
124	5	129	356	186
55	6	61	158	116
140	32	172	585	635
100	25	125	640	658
43	–	43	122	81
20	–	20	119	82
205	7	212	359	378
181	45	226	990	1,525
57	26	83	245	127
4,352	327	4,679	29,591	41,701
193	4	197	1,241	1,336
700	34	734	7,218	7,483
51	8	59	445	370
522	9	531	4,434	3,070
162	7	169	705	907
166	12	178	1,494	1,923
347	7	354	4,098	3,500
372	56	428	13,194	36,071
175	3	178	750	554
340	21	361	2,542	2,262
325	120	445	17,712	35,976
116	11	127	2,813	3,631
122	3	125	1,260	1,065
177	2	179	696	733
354	3	357	1,490	1,011
218	14	232	1,741	1,568
119	6	125	1,762	1,949
531	6	537	3,140	1,616
450	15	465	7,786	11,756
384	162	546	2,180	1,412
5,824	503	6,327	76,701	118,193
140	7	147	336	84
287	10	297	1,193	487
10	–	10	169	46
9	–	9	46	47

TABLE III.—AGGREGATES OF POLLS, PROPERTY

COUNTIES, CITIES AND TOWNS	VALUE OF ASSESSED PERSONAL ESTATE				
	Stock in Trade	Machinery	Live Stock	All Other Tangible Personal Property	Total Value of Assessed Personal Estate
BERKSHIRE—Con.					
Richmond	$2,500	$30,350	$50,778	$30,950	$114,578
Sandisfield	5,260	31,110	30,014	16,570	82,954
Savoy	240	5,735	16,440	5,925	28,340
Sheffield	28,375	13,420	119,030	126,105	286,930
Stockbridge	36,450	8,540	30,860	543,750	619,600
Tyringham	3,085	5,400	18,070	33,875	60,430
Washington	–	450	8,056	18,000	26,506
West Stockbridge	13,425	58,985	38,530	65,470	176,410
Williamstown	61,800	20,685	90,190	622,895	795,570
Windsor	2,750	2,650	28,235	77,815	111,450
Totals	$2,011,269	$3,783,293	$1,187,061	$7,723,915	$14,705,538
BRISTOL					
Acushnet	$7,795	$200,480	$75,323	$8,350	$291,948
Attleboro	578,395	525,030	81,590	1,092,610	2,277,625
Berkley	2,090	2,250	41,045	46,300	91,685
Dartmouth	30,675	452,925	244,850	337,475	1,065,925
Dighton	64,925	11,400	55,735	179,540	311,600
Easton	51,700	18,975	93,950	337,050	501,675
Fairhaven	45,070	34,860	50,030	868,800	998,760
Fall River	947,050	3,104,200	22,450	5,506,550	9,580,250
Freetown	13,860	16,725	32,950	103,120	166,655
Mansfield	85,950	166,650	46,825	101,550	400,975
New Bedford	1,353,175	9,392,925	27,225	1,102,500	11,875,825
North Attleborough	211,900	587,330	46,200	126,990	972,420
Norton	11,950	105,000	42,900	575	160,425
Raynham	7,805	117,860	47,815	7,915	181,395
Rehoboth	15,585	63,970	210,256	253,505	543,316
Seekonk	34,240	415,055	153,510	18,400	621,205
Somerset	13,225	4,977,975	50,005	384,515	5,425,720
Swansea	9,450	8,550	104,996	625,235	748,231
Taunton	274,330	594,970	87,560	579,900	1,536,760
Westport	11,100	181,025	163,975	103,000	459,100
Totals	$3,770,270	$20,978,155	$1,679,190	$11,783,880	$38,211,495
DUKES COUNTY					
Chilmark	$1,600	$7,695	$7,436	$26,275	$43,006
Edgartown	28,100	66,290	11,185	385,690	491,265
Gay Head	–	450	1,160	800	2,410
Gosnold	–	–	8,900	127,740	136,640

AND TAXES, AS ASSESSED JANUARY 1, 1940—Continued.

Value of Assessed Real Estate			Total Valuation of Assessed Estate
Land, exclusive of Buildings	Buildings, exclusive of Land	Total Value of Assessed Real Estate	
$210,765	$416,355	$627,120	$741,698
292,650	350,842	643,492	726,446
82,755	70,615	153,370	181,710
415,950	847,105	1,263,055	1,549,985
1,014,430	2,565,515	3,579,945	4,199,545
146,556	231,675	378,231	438,661
117,726	59,705	177,431	203,937
329,245	656,175	985,420	1,161,830
1,658,085	4,298,165	5,956,250	6,751,820
158,775	195,115	353,890	465,340
$35,842,234	$89,326,966	$125,169,200	$139,874,738
$735,920	$1,661,460	$2,397,380	$2,689,328
6,150,220	16,124,450	22,274,670	24,552,295
269,940	505,085	775,025	866,710
3,300,050	7,177,775	10,477,825	11,543,750
542,400	2,184,061	2,726,461	3,038,061
986,510	3,409,475	4,395,985	4,897,660
2,285,290	7,481,430	9,766,720	10,765,480
27,040,600	56,279,700	83,320,300	92,900,550
447,370	819,370	1,266,740	1,433,395
1,326,010	5,275,550	6,601,560	7,002,535
21,075,800	63,374,500	84,450,300	96,326,125
2,451,320	6,516,080	8,967,400	9,939,820
444,200	1,542,525	1,986,725	2,147,150
389,900	1,191,820	1,581,720	1,763,115
603,600	1,382,652	1,986,252	2,529,568
1,764,660	3,025,665	4,790,325	5,411,530
1,426,390	6,160,730	7,587,120	13,012,840
982,882	2,696,950	3,679,832	4,428,063
7,187,170	22,386,910	29,574,080	31,110,840
1,616,725	2,790,525	4,407,250	4,866,350
$81,026,957	$211,986,713	$293,013,670	$331,225,165
$286,285	$385,825	$672,110	$715,116
1,241,755	2,434,605	3,676,360	4,167,625
89,615	70,790	160,405	162,815
697,326	440,387	1,137,713	1,274,353

TABLE III.—AGGREGATES OF POLLS, PROPERTY

COUNTIES, CITIES AND TOWNS	TAX RATE PER $1,000	TAXES FOR STATE, COUNTY, AND CITY OR TOWN PURPOSES, INCLUDING OVERLAY			
		On Personal Estate	On Real Estate	On Polls	Total Taxes Assessed
BERKSHIRE—Con.					
Richmond	$30 00	$3,437	$18,813	$398	$22,648
Sandisfield	24 00	1,991	15,443	372	17,806
Savoy	32 00	907	4,907	232	6,046
Sheffield	25 00	7,173	31,576	1,270	40,019
Stockbridge	29 60	18,340	105,966	1,316	125,622
Tyringham	22 00	1,329	8,321	162	9,812
Washington	24 00	636	4,258	164	5,058
West Stockbridge	35 00	6,174	34,490	756	41,420
Williamstown	28 50	22,673	169,753	3,050	195,476
Windsor	28 00	3,120	9,909	254	13,283
Totals	–	$499,120	$4,337,118	$83,402	$4,919,640
BRISTOL					
Acushnet	$39 50	$11,532	$94,696	$2,672	$108,900
Attleboro	34 70	79,033	772,931	14,966	866,930
Berkley	38 00	3,484	29,450	740	33,674
Dartmouth	34 40	36,668	360,437	6,140	403,245
Dighton	29 00	9,036	79,068	1,814	89,918
Easton	29 00	14,549	127,483	3,846	145,878
Fairhaven	37 00	36,954	361,368	7,000	405,322
Fall River	44 20	423,447	3,682,757	72,142	4,178,346
Freetown	36 00	5,999	45,603	1,108	52,710
Mansfield	34 00	13,633	224,453	4,524	242,610
New Bedford	47 60	565,289	4,019,834	71,952	4,657,075
North Attleborough	28 00	27,227	251,087	7,262	285,576
Norton	32 00	5,133	63,575	2,130	70,838
Raynham	33 40	6,059	52,832	1,466	60,357
Rehoboth	34 00	18,473	67,532	2,022	88,027
Seekonk	27 30	16,959	130,778	3,136	150,873
Somerset	25 50	138,356	193,474	3,898	335,728
Swansea	29 00	21,698	106,715	3,232	131,645
Taunton	42 80	65,773	1,265,770	23,512	1,355,055
Westport	37 60	17,262	165,712	2,824	185,798
Totals	–	$1,516,564	$12,095,555	$236,386	$13,848,505
DUKES COUNTY					
Chilmark	$20 30	$873	$13,643	$168	$14,684
Edgartown	21 00	10,317	77,203	974	88,494
Gay Head	28 00	67	4,491	92	4,650
Gosnold	16 00	2,186	18,203	94	20,483

AND TAXES, AS ASSESSED JANUARY 1, 1940—Continued.

Number of Live Stock Assessed								
Horses	Neat Cattle		Swine	Sheep	Fowl	All Other	Number of Dwelling Houses Assessed	Number of Acres of Land Assessed
	Cows (Milch)	Yearlings, Bulls, Heifers, Etc.						
86	583	187	–	29	3,083	16	222	11,321
52	284	126	8	1	12,640	2	279	33,481
56	155	97	47	44	2,090	–	109	11,318
196	1,746	532	22	1	6,250	13	557	27,958
70	385	160	38	46	1,515	60	581	13,458
41	201	116	1	–	1,035	10	110	10,967
34	139	66	13	43	1,098	–	88	13,180
73	462	187	16	30	1,240	–	337	11,258
215	1,178	227	95	67	8,265	12	1,089	24,063
79	229	248	11	110	2,202	–	189	21,204
2,793	15,106	5,528	1,000	914	100,728	804	25,736	503,702
74	775	102	31	27	16,484	176	905	10,266
91	768	146	371	24	27,172	117	4,095	15,000
55	361	65	29	9	9,555	8	311	9,950
318	2,421	268	175	17	41,416	93	2,717	36,405
108	490	11	4	2	11,560	–	683	12,947
55	519	89	53	–	25,220	230	1,392	16,368
65	693	96	68	–	5,670	59	2,956	7,497
73	319	–	28	–	3,050	6	12,662	13,467
68	282	36	137	10	14,770	10	626	18,277
53	283	59	294	70	13,817	8	1,600	11,343
92	261	2	12	–	17,870	13	15,748	18,070
63	651	61	240	5	6,280	410	2,264	10,360
72	365	87	20	–	15,725	103	810	15,925
60	470	66	10	8	21,825	13	508	11,716
272	1,775	306	127	5	70,724	77	765	27,308
235	1,164	94	389	40	36,205	54	1,184	10,753
85	658	24	40	8	6,675	2	1,412	4,715
151	933	127	75	6	25,701	24	1,790	13,463
147	865	135	260	37	24,890	2,300	6,545	23,550
210	2,017	174	375	–	31,575	–	1,497	29,609
2,347	16,070	1,948	2,738	268	426,184	3,703	60,470	316,989
28	88	49	8	360	476	13	296	11,193
18	118	54	19	243	1,372	–	771	10,657
–	18	13	–	–	–	–	78	3,290
47	14	–	–	1,000	–	250	68	8,247

TABLE III.—AGGREGATES OF POLLS, PROPERTY

COUNTIES CITIES AND TOWNS	Number of Persons Assessed					
	On Personal Estate Only			On Real Estate Only		
	Individuals	All Others	Total	Individuals	All Others	Total
DUKES COUNTY —Continued						
Oak Bluffs	33	11	44	610	13	623
Tisbury	371	21	392	631	9	640
West Tisbury	22	3	25	130	47	177
Totals	515	54	569	2,507	106	2,613
ESSEX						
Amesbury	492	38	530	2,196	75	2,271
Andover	409	60	469	2,144	77	2,221
Beverly	783	288	1,071	4,690	156	4,846
Boxford	18	6	24	281	1	282
Danvers	415	36	451	2,326	56	2,382
Essex	36	8	44	752	1	753
Georgetown	68	10	78	431	134	565
Gloucester	699	94	793	2,819	1,537	4,356
Groveland	21	8	29	669	15	684
Hamilton	79	10	89	681	12	693
Haverhill	1,000	685	1,685	5,727	2,323	8,050
Ipswich	303	17	320	1,339	39	1,378
Lawrence	1,587	189	1,776	4,905	5,845	10,750
Lynn	2,070	729	2,799	6,680	4,939	11,619
Lynnfield	26	8	34	995	36	1,031
Manchester	91	13	104	539	112	651
Marblehead	498	43	541	1,927	1,218	3,145
Merrimac	31	9	40	721	20	741
Methuen	339	47	386	5,465	82	5,547
Middleton	27	5	32	759	16	775
Nahant	6	2	8	599	44	643
Newbury	370	10	380	406	12	418
Newburyport	360	19	379	2,822	75	2,897
North Andover	41	17	58	1,398	126	1,524
Peabody	269	106	375	3,947	116	4,063
Rockport	80	3	83	975	–	975
Rowley	33	7	40	447	1	448
Salem	753	221	974	3,471	2,110	5,581
Salisbury	608	17	625	1,407	28	1,435
Saugus	391	27	418	6,282	407	6,689
Swampscott	118	35	153	2,738	63	2,801
Topsfield	24	15	39	227	9	236

AND TAXES, AS ASSESSED JANUARY 1, 1940—Continued.

Number of Persons Assessed—*Cont.* On Both Personal and Real Estate			Total Number of Persons Assessed	Number of Male Polls Assessed
Individuals	All Others	Total		
771	15	786	1,453	540
165	5	170	1,202	541
54	14	68	270	84
1,436	51	1,487	4,669	1,829
290	17	307	3,108	3,609
206	2	208	2,898	3,670
269	16	285	6,202	7,688
137	–	137	443	291
253	22	275	3,108	3,687
167	4	171	968	557
84	16	100	743	751
957	245	1,202	6,351	8,212
62	1	63	776	729
138	4	142	924	691
372	50	422	10,157	15,821
109	–	109	1,807	2,074
223	66	289	12,815	28,338
357	135	492	14,910	30,455
142	6	148	1,213	855
343	35	378	1,133	875
349	130	479	4,165	3,769
66	5	71	852	831
205	10	215	6,148	7,204
55	2	57	864	541
158	13	171	822	708
285	3	288	1,086	563
172	8	180	3,456	4,673
107	10	117	1,699	2,654
191	21	212	4,650	7,554
580	62	642	1,700	1,336
112	–	112	600	524
184	20	204	6,759	13,013
478	5	483	2,543	971
176	11	187	7,294	4,966
525	24	549	3,503	3,606
75	2	77	352	345

TABLE III.—AGGREGATES OF POLLS, PROPERTY

COUNTIES, CITIES AND TOWNS	VALUE OF ASSESSED PERSONAL ESTATE				
	Stock in Trade	Machinery	Live Stock	All Other Tangible Personal Property	Total Value of Assessed Personal Estate
DUKES COUNTY —Continued					
Oak Bluffs	$50,950	$345,450	$3,482	$239,560	$639,442
Tisbury	74,400	256,940	5,840	293,770	630,950
West Tisbury	6,150	2,891	9,026	56,723	74,790
Totals	$161,200	$679,716	$47,029	$1,130,558	$2,018,503
ESSEX					
Amesbury	$216,315	$625,475	$30,160	$155,535	$1,027,485
Andover	131,505	126,812	67,179	1,574,408	1,899,904
Beverly	192,357	57,118	17,498	3,251,827	3,518,800
Boxford	5,438	3,010	30,783	121,505	160,736
Danvers	93,150	189,850	74,525	220,725	578,250
Essex	17,705	9,545	21,835	90,150	139,235
Georgetown	32,130	77,235	19,300	13,740	142,405
Gloucester	314,170	1,364,950	42,695	1,635,910	3,357,725
Groveland	45,975	8,200	17,813	44,770	116,758
Hamilton	34,820	133,785	61,586	314,720	544,911
Haverhill	651,265	3,835,050	81,950	504,760	5,073,025
Ipswich	136,000	35,510	50,265	291,525	513,300
Lawrence	1,320,075	3,711,025	1,625	2,076,100	7,108,825
Lynn	1,223,370	8,471,810	290	738,900	10,434,370
Lynnfield	12,400	240,317	17,239	48,600	318,556
Manchester	21,050	3,395	4,850	1,171,535	1,200,830
Marblehead	59,970	437,670	5,590	609,730	1,112,960
Merrimac	31,900	22,500	15,160	42,850	112,410
Methuen	40,350	872,980	65,325	357,125	1,335,780
Middleton	8,460	4,512	44,466	20,850	78,288
Nahant	188,079	4,800	–	126,163	319,042
Newbury	7,350	5,150	35,959	199,075	247,534
Newburyport	229,425	674,300	29,105	477,200	1,410,030
North Andover	21,680	27,380	38,035	441,905	529,000
Peabody	225,500	148,400	47,000	303,800	724,700
Rockport	50,005	119,950	10,410	260,785	441,150
Rowley	14,700	13,465	28,607	64,775	121,547
Salem	413,630	4,896,370	2,528	896,632	6,209,160
Salisbury	17,025	83,210	17,540	308,230	426,005
Saugus	84,392	42,330	32,915	1,145,867	1,305,504
Swampscott	70,650	831,865	475	300,841	1,203,831
Topsfield	22,400	2,450	38,900	259,765	323,515

AND TAXES, AS ASSESSED JANUARY 1, 1940—Continued.

Value of Assessed Real Estate			Total Valuation of Assessed Estate
Land, exclusive of Buildings	Buildings, exclusive of Land	Total Value of Assessed Real Estate	
$1,134,069	$3,146,870	$4,280,939	$4,920,381
1,402,710	3,343,770	4,746,480	5,377,430
248,253	488,345	736,598	811,388
$5,100,013	$10,310,592	$15,410,605	$17,429,108
$1,514,465	$6,011,135	$7,525,600	$8,553,085
3,275,069	10,581,809	13,856,878	15,756,782
11,410,300	25,383,700	36,794,000	40,312,800
365,890	686,573	1,052,463	1,213,199
2,617,800	8,627,575	11,245,375	11,823,625
511,775	1,013,250	1,525,025	1,664,260
355,535	1,214,295	1,569,830	1,712,235
12,059,135	22,227,325	34,286,460	37,644,185
259,275	1,127,150	1,386,425	1,503,183
1,445,940	3,536,375	4,982,315	5,527,226
12,783,025	32,483,450	45,266,475	50,339,500
1,618,805	4,752,075	6,370,880	6,884,180
25,928,575	52,228,975	78,157,550	85,266,375
35,170,960	85,216,375	120,387,335	130,821,705
1,031,475	2,927,330	3,958,805	4,277,361
4,241,425	4,865,870	9,107,295	10,308,125
6,950,200	13,300,000	20,250,200	21,363,160
375,540	1,220,840	1,596,380	1,708,790
4,343,340	12,197,420	16,540,760	17,876,540
394,819	1,523,705	1,918,524	1,996,812
1,933,362	3,280,621	5,213,983	5,533,025
717,409	1,143,236	1,860,645	2,108,179
3,230,060	7,669,210	10,899,270	12,309,300
1,852,290	4,917,305	6,769,595	7,298,595
4,630,400	15,121,200	19,751,600	20,476,300
1,424,950	3,872,950	5,297,900	5,739,050
315,327	1,007,760	1,323,087	1,444,634
13,473,150	34,292,410	47,765,560	53,974,720
914,190	1,625,895	2,540,085	2,966,090
4,215,274	10,356,385	14,571,659	15,877,163
6,796,085	15,868,686	22,664,771	23,868,602
1,045,870	1,564,210	2,610,080	2,933,595

TABLE III.—AGGREGATES OF POLLS, PROPERTY

COUNTIES, CITIES AND TOWNS	TAX RATE PER $1,000	TAXES FOR STATE, COUNTY, AND CITY OR TOWN PURPOSES, INCLUDING OVERLAY			
		On Personal Estate	On Real Estate	On Polls	Total Taxes Assessed
DUKES COUNTY —Continued					
Oak Bluffs	$28 60	$18,288	$122,434	$1,080	$141,802
Tisbury	26 00	16,405	123,408	1,082	140,895
West Tisbury	17 25	1,290	12,706	168	14,164
Totals	–	$49,426	$372,088	$3,658	$425,172
ESSEX					
Amesbury	$36 80	$37,811	$276,942	$7,218	$321,971
Andover	30 00	56,997	415,706	7,340	480,043
Beverly	35 40	124,565	1,302,508	15,376	1,442,449
Boxford	28 00	4,500	29,469	582	34,551
Danvers	39 60	22,898	445,317	7,374	475,589
Essex	36 40	5,068	55,511	1,114	61,693
Georgetown	38 80	5,525	60,909	1,502	67,936
Gloucester	35 00	117,520	1,200,026	16,424	1,333,970
Groveland	39 20	4,577	54,347	1,458	60,382
Hamilton	23 80	12,969	118,579	1,382	132,930
Haverhill	40 40	204,950	1,828,765	31,642	2,065,357
Ipswich	38 20	19,608	243,367	4,148	267,123
Lawrence	40 80	290,040	3,188,828	56,676	3,535,544
Lynn	35 40	369,377	4,261,711	60,910	4,691,998
Lynnfield	24 00	7,645	95,011	1,710	104,366
Manchester	24 50	29,420	223,130	1,750	254,300
Marblehead	30 00	33,388	607,506	7,538	648,432
Merrimac	50 00	5,620	79,819	1,662	87,101
Methuen	41 80	55,836	691,410	14,408	761,654
Middleton	32 00	2,505	61,392	1,082	64,979
Nahant	36 00	11,485	187,703	1,416	200,604
Newbury	36 80	9,109	68,471	1,126	78,706
Newburyport	43 80	61,759	477,388	9,346	548,493
North Andover	40 20	21,266	272,137	5,308	298,711
Peabody	41 00	29,713	809,815	15,108	854,636
Rockport	37 40	16,499	198,141	2,672	217,312
Rowley	34 60	4,205	45,779	1,048	51,032
Salem	33 50	208,007	1,600,146	26,026	1,834,179
Salisbury	49 00	20,874	124,464	1,942	147,280
Saugus	42 30	55,226	616,392	9,932	681,550
Swampscott	27 40	32,985	621,018	7,212	661,215
Topsfield	24 00	7,764	62,642	690	71,096

AND TAXES, AS ASSESSED JANUARY 1, 1940—Continued.

Number of Live Stock Assessed							Number of Dwelling Houses Assessed	Number of Acres of Land Assessed
Horses	Neat Cattle		Swine	Sheep	Fowl	All Other		
	Cows (Milch)	Yearlings, Bulls, Heifers, Etc.						
7	41	2	5	–	254	3	1,351	1,705
11	41	9	9	–	1,270	17	750	3,548
13	87	44	11	265	847	1	237	11,369
124	407	171	52	1,868	4,219	284	3,551	50,009
60	324	92	22	16	8,375	12	2,417	7,060
118	630	219	152	4	28,322	230	2,552	17,070
65	145	–	1	2	4,197	–	5,237	8,585
58	292	61	25	53	9,579	68	258	14,165
107	741	58	103	–	9,475	45	2,538	7,253
46	245	42	4	11	7,182	4	688	7,592
26	115	22	113	22	10,591	197	585	7,049
60	374	51	421	–	5,915	28	6,059	9,846
32	155	37	19	7	8,455	100	636	5,093
211	66	71	3	193	5,065	167	867	8,914
137	1,001	178	94	16	23,427	139	8,405	19,037
105	556	171	32	17	5,230	167	1,740	17,730
10	14	6	103	–	–	75	9,894	2,948
1	3	–	–	–	100	–	14,533	2,296
29	185	19	72	11	5,147	26	846	5,278
15	22	12	20	–	1,720	81	871	4,500
14	54	–	–	–	916	15	3,708	2,424
32	189	39	5	6	2,110	–	763	4,840
134	865	82	431	–	27,116	68	4,251	12,339
17	545	15	326	–	8,469	–	693	8,077
–	–	–	–	–	–	–	880	389
69	451	138	17	83	4,422	95	489	13,480
81	281	173	111	–	1,210	17	3,165	4,945
84	621	126	48	7	300	5	1,551	12,833
98	357	6	2,578	50	9,711	425	3,850	9,056
25	122	2	127	–	545	–	1,680	2,755
39	329	56	388	4	5,800	206	563	9,780
4	26	–	80	–	269	–	6,038	3,249
52	201	64	20	13	5,660	–	1,328	9,315
36	351	3	591	218	4,856	122	3,814	5,854
3	–	–	–	–	–	–	2,709	1,675
62	348	39	–	–	1,560	1	336	7,476

TABLE III.—AGGREGATES OF POLLS, PROPERTY

COUNTIES CITIES AND TOWNS	NUMBER OF PERSONS ASSESSED					
	ON PERSONAL ESTATE ONLY			ON REAL ESTATE ONLY		
	Individuals	All Others	Total	Individuals	All Others	Total
ESSEX—Con.						
Wenham	41	7	48	274	3	277
West Newbury	35	2	37	359	–	359
Totals	12,121	2,791	14,912	71,398	19,688	91,086
FRANKLIN						
Ashfield	34	4	38	209	14	223
Bernardston	18	5	23	198	11	209
Buckland	99	13	112	380	30	410
Charlemont	32	7	39	160	8	168
Colrain	28	2	30	175	39	214
Conway	114	13	127	317	25	342
Deerfield	70	17	87	408	28	436
Erving	–	11	11	278	14	292
Gill	26	4	30	149	3	152
Greenfield	347	129	476	1,380	1,111	2,491
Hawley	45	3	48	52	2	54
Heath	10	4	14	65	2	67
Leverett	2	7	9	186	9	195
Leyden	53	3	56	96	24	120
Monroe	13	–	13	26	2	28
Montague	223	34	257	1,273	184	1,457
New Salem	36	7	43	129	6	135
Northfield	40	7	47	443	7	450
Orange	102	17	119	1,331	29	1,360
Rowe	9	3	12	96	2	98
Shelburne	56	16	72	312	13	325
Shutesbury	6	5	11	201	148	349
Sunderland	6	9	15	180	–	180
Warwick	71	24	95	251	80	331
Wendell	56	3	59	208	15	223
Whately	19	3	22	205	16	221
Totals	1,515	350	1,865	8,708	1,822	10,530
HAMPDEN						
Agawam	263	442	705	1,050	488	1,538
Blandford	139	4	143	291	8	299
Brimfield	46	7	53	265	6	271
Chester	35	17	52	395	20	415
Chicopee	706	59	765	6,193	207	6,400
East Longmeadow	26	9	35	1,262	44	1,306

AND TAXES, AS ASSESSED JANUARY 1, 1940—Continued.

Number of Persons Assessed—*Cont.* On Both Personal and Real Estate			Total Number of Persons Assessed	Number of Male Polls Assessed
Individuals	All Others	Total		
134	1	135	460	459
105	–	105	501	473
8,066	946	9,012	115,010	162,493
125	2	127	388	321
88	1	89	321	305
79	6	85	607	524
89	4	93	300	229
122	21	143	387	519
87	9	96	565	295
213	12	225	748	999
53	–	53	356	452
68	1	69	251	358
333	136	469	3,436	5,305
68	1	69	171	96
103	2	105	186	102
81	–	81	285	200
31	–	31	207	96
11	1	12	53	87
1,627	87	1,714	3,428	2,582
57	–	57	235	140
234	3	237	734	628
145	5	150	1,629	1,898
57	1	58	168	82
88	6	94	491	526
15	–	15	375	83
107	–	107	302	355
58	19	77	503	148
34	–	34	316	133
94	–	94	337	372
4,067	317	4,384	16,779	16,835
254	659	913	3,156	2,529
111	3	114	556	193
171	2	173	497	367
144	3	147	614	471
167	19	186	7,351	13,403
79	1	80	1,421	1,204

TABLE III.—AGGREGATES OF POLLS, PROPERTY

COUNTIES, CITIES AND TOWNS	VALUE OF ASSESSED PERSONAL ESTATE				
	Stock in Trade	Machinery	Live Stock	All Other Tangible Personal Property	Total Value of Assessed Personal Estate
ESSEX—Con.					
Wenham	$2,925	$85,025	$42,655	$239,930	$370,535
West Newbury	5,180	45,580	49,290	10,140	110,190
Totals	$5,941,346	$27,211,024	$1,043,553	$18,320,373	$52,516,296
FRANKLIN					
Ashfield	$10,357	$129,225	$89,990	$32,550	$262,122
Bernardston	16,650	19,050	38,913	86,650	161,263
Buckland	38,995	422,725	31,895	–	493,615
Charlemont	23,938	64,180	23,088	8,925	120,131
Colrain	24,375	19,025	99,740	185,860	329,000
Conway	7,500	113,870	72,395	8,950	202,715
Deerfield	46,990	303,025	75,485	170,365	595,865
Erving	10,350	36,800	6,150	59,450	112,750
Gill	4,820	–	30,715	62,731	98,266
Greenfield	291,775	1,654,300	61,375	376,800	2,384,250
Hawley	6,510	8,400	15,700	7,475	38,085
Heath	1,645	88,150	33,036	19,730	142,561
Leverett	5,725	148,350	13,900	–	167,975
Leyden	435	37,700	37,519	1,450	77,104
Monroe	–	21,225	1,862	200	23,287
Montague	93,390	1,670,445	29,715	30,855	1,824,405
New Salem	9,600	4,690	11,760	68,886	94,936
Northfield	24,700	31,810	43,625	97,175	197,310
Orange	101,725	36,960	36,800	164,455	339,940
Rowe	1,180	201,500	9,123	19,245	231,048
Shelburne	75,290	162,765	92,860	180,200	511,115
Shutesbury	500	30,258	3,855	11,800	46,413
Sunderland	9,020	57,020	32,840	22,800	121,680
Warwick	2,175	59,150	9,647	19,748	90,720
Wendell	440	87,294	7,943	510	96,187
Whately	2,750	4,850	48,055	92,510	148,165
Totals	$810,835	$5,412,767	$957,986	$1,729,320	$8,910,908
HAMPDEN					
Agawam	$59,335	$664,695	$62,960	$411,385	$1,198,375
Blandford	4,800	10,255	23,809	35,040	73,904
Brimfield	5,540	100	51,070	134,850	191,560
Chester	16,485	9,650	22,315	76,310	124,760
Chicopee	303,550	1,965,000	31,600	461,860	2,762,010
East Longmeadow	29,000	160,030	45,285	28,035	262,350

AND TAXES, AS ASSESSED JANUARY 1, 1940—Continued.

Value of Assessed Real Estate			Total Valuation of Assessed Estate
Land, exclusive of Buildings	Buildings, exclusive of Land	Total Value of Assessed Real Estate	
$656,600	$2,830,650	$3,487,250	$3,857,785
337,980	776,140	1,114,120	1,224,310
$168,196,295	$395,451,885	$563,648,180	$616,164,476
$342,335	$488,500	$830,835	$1,092,957
221,460	486,510	707,970	869,233
828,975	1,301,325	2,130,300	2,623,915
256,005	527,285	783,290	903,421
287,685	476,875	764,560	1,093,560
328,820	369,760	698,580	901,295
1,083,550	2,419,380	3,502,930	4,098,795
135,105	1,381,325	1,516,430	1,629,180
245,895	511,495	757,390	855,656
6,638,825	15,402,175	22,041,000	24,425,250
109,738	62,275	172,013	210,098
155,845	90,035	245,880	388,441
127,510	153,970	281,480	449,455
144,785	58,725	203,510	280,614
167,001	512,915	679,916	703,203
3,348,338	4,350,732	7,699,070	9,523,475
78,495	159,755	238,250	333,186
533,947	1,116,751	1,650,698	1,848,008
1,219,810	3,102,195	4,322,005	4,661,945
275,145	157,530	432,675	663,723
983,745	1,149,930	2,133,675	2,644,790
162,710	152,775	315,485	361,898
380,790	579,420	960,210	1,081,890
150,405	108,770	259,175	349,895
112,563	64,635	177,198	273,385
397,132	543,540	940,672	1,088,837
$18,716,614	$35,728,583	$54,445,197	$63,356,105
$2,306,250	$5,698,525	$8,004,775	$9,203,150
240,914	501,075	741,989	815,893
285,610	523,800	809,410	1,000,970
264,535	757,670	1,022,205	1,146,965
7,135,400	27,753,950	34,889,350	37,651,360
1,085,835	2,650,550	3,736,385	3,998,735

TABLE III.—AGGREGATES OF POLLS, PROPERTY

COUNTIES, CITIES AND TOWNS	TAX RATE PER $1,000	TAXES FOR STATE, COUNTY, AND CITY OR TOWN PURPOSES, INCLUDING OVERLAY			
		On Personal Estate	On Real Estate	On Polls	Total Taxes Assessed
ESSEX—Con.					
Wenham	$18 80	$6,966	$65,560	$918	$73,444
West Newbury	42 00	4,628	46,793	946	52,367
Totals	–	$1,901,305	$20,436,702	$324,986	$22,662,993
FRANKLIN					
Ashfield	$27 00	$7,077	$22,432	$642	$30,151
Bernardston	23 00	3,709	16,283	610	20,602
Buckland	22 00	10,859	46,867	1,048	58,774
Charlemont	29 00	3,484	22,715	458	26,657
Colrain	34 00	11,186	25,995	1,038	38,219
Conway	28 00	5,676	19,560	590	25,826
Deerfield	24 60	14,658	86,172	1,998	102,828
Erving	25 00	2,819	37,910	904	41,633
Gill	26 50	2,604	20,070	716	23,390
Greenfield	29 20	69,620	643,597	10,610	723,827
Hawley	35 00	1,333	6,020	192	7,545
Heath	38 00	5,417	9,343	204	14,964
Leverett	41 00	6,887	11,540	400	18,827
Leyden	24 00	1,850	4,884	192	6,926
Monroe	16 00	372	10,879	174	11,425
Montague	36 00	65,679	277,166	5,164	348,009
New Salem	34 50	3,275	8,219	280	11,774
Northfield	34 00	6,708	56,124	1,256	64,088
Orange	41 00	13,937	177,202	3,796	194,935
Rowe	28 00	6,469	12,115	164	18,748
Shelburne	24 00	12,266	51,208	1,052	64,526
Shutesbury	22 00	1,021	6,940	166	8,127
Sunderland	29 00	3,528	27,846	710	32,084
Warwick	36 00	3,266	9,330	296	12,892
Wendell	25 00	2,404	4,430	266	7,100
Whately	25 00	3,704	23,516	744	27,964
Totals	–	$269,808	$1,638,363	$33,670	$1,941,841
HAMPDEN					
Agawam	$32 40	$38,827	$259,355	$5,058	$303,240
Blandford	23 00	1,700	17,065	386	19,151
Brimfield	30 00	5,747	24,282	734	30,763
Chester	36 00	4,491	36,799	942	42,232
Chicopee	42 00	116,004	1,465,353	26,806	1,608,163
East Longmeadow	32 60	8,552	121,806	2,408	132,766

AND TAXES, AS ASSESSED JANUARY 1, 1940—Continued.

Number of Live Stock Assessed							Number of Dwelling Houses Assessed	Number of Acres of Land Assessed
	Neat Cattle							
Horses	Cows (Milch)	Yearlings, Bulls, Heifers, Etc.	Swine	Sheep	Fowl	All Other		
95	87	35	10	–	4,829	14	394	4,606
109	448	133	20	–	7,907	125	423	7,903
2,034	10,143	1,950	5,936	733	218,460	2,432	94,761	265,412
145	971	496	16	1	6,545	5	328	24,315
74	451	253	28	25	4,862	42	253	13,957
71	426	199	3	20	4,545	–	369	11,780
71	309	169	5	27	4,894	20	248	14,082
164	856	414	27	104	24,449	68	365	26,497
123	921	425	30	29	3,884	–	281	21,420
233	744	388	92	47	4,092	13	637	19,049
20	79	25	5	–	215	6	301	8,639
72	388	224	50	–	6,135	–	221	8,592
159	739	232	69	16	4,988	18	3,287	13,492
53	185	60	2	2	1,335	60	99	13,374
73	312	257	13	72	2,109	3	130	14,981
55	194	67	7	–	2,118	3	191	12,714
60	408	290	7	19	571	33	82	11,518
11	32	14	9	–	15	–	44	4,291
90	488	136	68	–	1,030	4	1,430	16,400
23	82	29	10	25	5,292	25	159	6,710
114	771	219	30	24	4,080	8	654	19,632
72	494	143	15	6	6,665	22	1,389	20,546
34	87	74	–	38	278	–	129	15,789
112	814	574	23	126	9,580	127	367	13,990
12	46	13	7	–	270	8	170	17,515
81	294	152	89	2	2,595	38	243	8,608
29	124	40	20	57	908	22	184	16,849
23	77	42	9	–	964	3	128	13,851
146	518	204	23	–	6,540	–	226	12,352
2,120	10,810	5,139	657	640	108,959	528	11,915	380,943
178	600	141	413	29	12,725	–	1,704	12,380
60	126	107	10	61	2,373	8	246	18,807
82	555	207	58	22	9,775	2	395	19,068
41	217	108	29	51	3,434	–	385	20,402
57	412	–	365	–	12,093	63	5,713	9,787
86	378	121	28	–	13,525	–	926	7,509

TABLE III.—AGGREGATES OF POLLS, PROPERTY

COUNTIES CITIES AND TOWNS	NUMBER OF PERSONS ASSESSED					
	ON PERSONAL ESTATE ONLY			ON REAL ESTATE ONLY		
	Individuals	All Others	Total	Individuals	All Others	Total
HAMPDEN–Con.						
Granville	16	9	25	155	2	157
Hampden	109	5	114	346	12	358
Holland	6	2	8	140	6	146
Holyoke	1,403	239	1,642	2,463	2,166	4,629
Longmeadow	200	16	216	2,678	59	2,737
Ludlow	260	9	269	1,678	12	1,690
Monson	42	9	51	717	18	735
Montgomery	15	4	19	43	27	70
Palmer	253	11	264	1,140	35	1,175
Russell	10	3	13	137	10	147
Southwick	309	20	329	621	40	661
Springfield	3,633	1,013	4,646	8,868	8,755	17,623
Tolland	67	3	70	103	2	105
Wales	6	3	9	137	4	141
West Springfield	352	59	411	1,764	1,870	3,634
Westfield	380	31	411	2,988	98	3,086
Wilbraham	41	5	46	771	14	785
Totals	8,317	1,979	10,296	34,205	13,903	48,108
HAMPSHIRE						
Amherst	198	27	225	1,410	32	1,442
Belchertown	31	8	39	438	23	461
Chesterfield	7	2	9	206	8	214
Cummington	22	4	26	125	3	128
Easthampton	64	26	90	1,368	65	1,433
Goshen	14	4	18	74	33	107
Granby	30	6	36	156	90	246
Hadley	15	7	22	338	13	351
Hatfield	14	7	21	323	23	346
Huntington	29	7	36	294	18	312
Middlefield	18	4	22	85	7	92
Northampton	248	130	378	3,254	172	3,426
Pelham	37	4	41	181	6	187
Plainfield	10	3	13	110	6	116
South Hadley	68	28	96	809	594	1,403
Southampton	13	4	17	262	4	266

AND TAXES, AS ASSESSED JANUARY 1, 1940—Continued.

Number of Persons Assessed—*Cont.* On Both Personal and Real Estate			Total Number of Persons Assessed	Number of Male Polls Assessed
Individuals	All Others	Total		
99	11	110	292	251
77	–	77	549	368
137	–	137	291	90
288	57	345	6,616	17,722
142	1	143	3,096	1,764
–	–	–	1,959	2,500
165	2	167	953	1,319
39	9	48	137	58
423	15	438	1,877	2,960
38	3	41	201	390
260	9	269	1,259	567
1,797	361	2,158	24,427	48,451
56	–	56	231	50
104	–	104	254	148
118	19	137	4,182	5,576
531	14	545	4,042	6,613
122	3	125	956	1,101
5,322	1,191	6,513	64,917	108,095
403	10	413	2,080	2,098
214	–	214	714	835
58	2	60	283	153
101	–	101	255	198
196	9	205	1,728	3,424
40	11	51	176	93
77	42	119	401	380
313	4	317	690	888
186	6	192	559	802
123	14	137	485	483
73	2	75	189	89
421	28	449	4,253	7,095
36	2	38	266	163
52	–	52	181	76
78	47	125	1,624	2,174
121	2	123	406	353

TABLE III.—AGGREGATES OF POLLS, PROPERTY

COUNTIES, CITIES AND TOWNS	Value of Assessed Personal Estate				
	Stock in Trade	Machinery	Live Stock	All Other Tangible Personal Property	Total Value of Assessed Personal Estate
HAMPDEN—Con.					
Granville	$16,215	$1,151,965	$23,446	$9,600	$1,201,226
Hampden	7,900	33,470	33,449	1,410	76,229
Holland	4,070	10,475	2,233	7,960	24,738
Holyoke	1,441,980	618,260	31,910	1,232,980	3,325,130
Longmeadow	4,780	398,888	7,660	189,470	600,798
Ludlow	43,008	282,098	47,850	215,251	588,207
Monson	26,515	102,405	42,897	60,125	231,942
Montgomery	–	–	19,936	42,035	61,971
Palmer	176,065	468,240	46,855	343,000	1,034,160
Russell	6,575	17,770	5,955	53,050	83,350
Southwick	11,720	45,450	77,183	77,115	211,468
Springfield	1,878,830	8,432,860	15,910	9,970,730	20,298,330
Tolland	2,550	4,250	8,562	46,175	61,537
Wales	3,950	4,850	6,507	15,295	30,602
West Springfield	121,557	1,315,040	30,572	292,319	1,759,488
Westfield	257,895	304,875	99,230	550,090	1,212,090
Wilbraham	9,376	66,161	37,813	215,352	328,702
Totals	$4,431,696	$16,066,787	$775,007	$14,469,437	$35,742,927
HAMPSHIRE					
Amherst	$154,915	$330,710	$120,330	$563,829	$1,169,784
Belchertown	13,130	18,795	113,105	90,780	235,810
Chesterfield	13,018	98,125	22,440	5,365	138,948
Cummington	16,435	45,360	36,730	16,525	115,050
Easthampton	91,939	262,733	47,536	334,704	736,912
Goshen	4,125	18,300	20,692	5,085	48,202
Granby	4,525	97,810	85,055	24,250	211,640
Hadley	10,975	62,065	103,197	78,700	254,937
Hatfield	31,400	112,040	31,490	71,730	246,660
Huntington	14,985	40,900	32,085	102,756	190,726
Middlefield	1,848	21,300	27,941	12,550	63,639
Northampton	428,960	1,284,530	58,550	688,590	2,460,630
Pelham	4,786	3,100	15,923	76,215	100,024
Plainfield	3,600	1,970	15,756	53,565	74,891
South Hadley	45,570	21,880	56,750	326,205	450,405
Southampton	5,100	6,050	79,875	65,200	156,225

AND TAXES, AS ASSESSED JANUARY 1, 1940—Continued.

Value of Assessed Real Estate			Total Valuation of Assessed Estate
Land, exclusive of Buildings	Buildings, exclusive of Land	Total Value of Assessed Real Estate	
$308,551	$354,400	$662,951	$1,864,177
235,365	443,135	678,500	754,729
121,051	119,863	240,914	265,652
27,618,740	41,748,090	69,366,830	72,691,960
3,493,040	8,679,380	12,172,420	12,773,218
990,067	4,639,875	5,629,942	6,218,149
490,000	1,980,500	2,470,500	2,702,442
88,250	86,075	174,325	236,296
1,617,463	4,435,959	6,053,422	7,087,582
536,500	1,718,050	2,254,550	2,337,900
637,574	1,134,795	1,772,369	1,983,837
97,552,477	143,236,463	240,788,940	261,087,270
188,073	152,490	340,563	402,100
106,506	201,425	307,931	338,533
5,274,085	15,993,850	21,267,935	23,027,423
4,473,835	13,528,155	18,001,990	19,214,080
852,488	1,974,395	2,826,883	3,155,585
$155,902,609	$278,312,470	$434,215,079	$469,958,006
$1,662,829	$6,714,520	$8,377,349	$9,547,133
447,610	819,810	1,267,420	1,503,230
203,845	211,065	414,910	553,858
139,575	271,710	411,285	526,335
1,184,511	7,137,690	8,322,201	9,059,113
130,395	174,790	305,185	353,387
372,420	394,200	766,620	978,260
958,970	1,632,505	2,591,475	2,846,412
857,130	1,506,035	2,363,165	2,609,825
243,475	627,510	870,985	1,061,711
108,160	156,315	264,475	328,114
5,638,230	17,078,740	22,716,970	25,177,600
313,665	269,505	583,170	683,194
108,700	148,750	257,450	332,341
1,618,835	5,888,850	7,507,685	7,958,090
281,790	552,355	834,145	990,370

TABLE III.—AGGREGATES OF POLLS, PROPERTY

COUNTIES, CITIES AND TOWNS	TAX RATE PER $1,000	TAXES FOR STATE, COUNTY, AND CITY OR TOWN PURPOSES, INCLUDING OVERLAY			
		On Personal Estate	On Real Estate	On Polls	Total Taxes Assessed
HAMPDEN—Con.					
Granville	$24 00	$28,829	$15,911	$502	$45,242
Hampden	36 00	2,744	24,426	736	27,906
Holland	30 00	742	7,227	180	8,149
Holyoke	32 30	107,402	2,240,548	35,444	2,383,394
Longmeadow	25 00	15,020	304,310	3,528	322,858
Ludlow	48 00	28,234	270,237	5,000	303,471
Monson	49 40	11,458	122,042	2,638	136,138
Montgomery	25 50	1,580	4,445	116	6,141
Palmer	36 80	38,057	222,766	5,920	266,743
Russell	17 00	1,417	38,327	780	40,524
Southwick	27 00	5,709	47,854	1,134	54,697
Springfield	36 20	734,785	8,716,560	96,902	9,548,247
Tolland	28 00	1,723	9,535	100	11,358
Wales	37 50	1,147	11,547	296	12,990
West Springfield	35 00	61,583	744,378	11,152	817,113
Westfield	38 50	46,665	693,077	13,226	752,968
Wilbraham	31 00	10,190	87,633	2,202	100,025
Totals	–	$1,272,606	$15,485,483	$216,190	$16,974,279
HAMPSHIRE					
Amherst	$30 80	$36,029	$258,022	$4,196	$298,247
Belchertown	40 00	9,432	50,697	1,670	61,799
Chesterfield	33 00	4,585	13,692	306	18,583
Cummington	32 00	3,681	13,161	396	17,238
Easthampton	38 00	28,003	316,243	6,848	351,094
Goshen	34 00	1,639	10,376	186	12,201
Granby	22 00	4,656	16,865	760	22,281
Hadley	23 00	5,863	59,604	1,776	67,243
Hatfield	27 60	6,808	65,223	1,604	73,635
Huntington	34 00	6,485	29,613	966	37,064
Middlefield	30 00	1,909	7,934	178	10,021
Northampton	31 30	77,017	711,041	14,190	802,248
Pelham	24 00	2,400	13,996	326	16,722
Plainfield	40 00	2,995	10,298	152	13,445
South Hadley	31 70	14,278	237,993	4,348	256,619
Southampton	23 00	3,593	19,185	706	23,484

AND TAXES, AS ASSESSED JANUARY 1, 1940—Continued.

Number of Live Stock Assessed							Number of Dwelling Houses Assessed	Number of Acres of Land Assessed
	Neat Cattle							
Horses	Cows (Milch)	Yearlings, Bulls, Heifers, Etc.	Swine	Sheep	Fowl	All Other		
52	246	138	10	8	2,373	2	261	26,657
59	371	174	74	3	4,335	15	347	12,251
15	48	18	5	–	312	32	193	7,801
71	252	81	200	4	3,018	–	5,175	7,269
30	29	46	–	11	1,906	4	1,595	4,902
104	788	134	10	–	4,784	15	1,425	15,948
87	778	160	22	17	6,651	8	899	25,347
24	183	112	8	–	1,756	2	70	7,205
78	657	165	31	–	5,305	–	1,530	18,339
21	60	30	25	–	665	5	267	8,299
136	788	295	37	–	11,363	8	673	18,797
62	45	2	1,325	–	4,152	51	20,691	17,376
22	143	43	–	–	1,078	3	99	16,350
15	93	41	4	23	626	–	233	8,543
93	179	2	171	11	9,230	204	3,331	8,971
219	981	359	79	10	16,689	12	3,742	25,309
67	434	173	44	7	8,106	138	710	13,263
1,659	8,363	2,657	2,948	257	136,274	572	50,610	330,580
244	1,283	415	10	–	27,445	6	1,498	17,024
187	1,202	360	14	30	21,231	1	621	27,380
56	224	122	3	74	1,165	–	194	19,336
76	327	264	8	35	3,708	116	208	14,044
120	592	101	48	–	2,330	8	1,637	8,940
31	175	115	3	50	2,213	10	126	9,558
184	1,074	409	38	27	18,230	15	292	16,480
334	1,141	469	98	8	5,045	–	532	12,990
205	190	75	–	220	3,250	4	479	8,946
41	308	144	14	18	2,750	–	400	16,623
55	232	157	6	123	2,553	9	132	14,165
190	654	226	496	–	7,998	5	4,154	16,407
38	106	51	8	–	7,640	17	133	15,499
44	156	110	–	–	1,991	–	125	13,209
126	789	114	25	–	8,255	–	1,338	13,691
129	949	348	40	67	7,507	11	333	18,008

TABLE III.—AGGREGATES OF POLLS, PROPERTY

COUNTIES CITIES AND TOWNS	Number of Persons Assessed					
	On Personal Estate Only			On Real Estate Only		
	Individuals	All Others	Total	Individuals	All Others	Total
HAMPSHIRE-Con.						
Ware	70	29	99	573	409	982
Westhampton	9	3	12	154	4	158
Williamsburg	35	3	38	333	19	352
Worthington	168	3	171	276	2	278
Totals	1,100	309	1,409	10,769	1,531	12,300
MIDDLESEX						
Acton	28	10	38	659	25	684
Arlington	433	37	470	6,994	290	7,284
Ashby	29	3	32	262	9	271
Ashland	22	10	32	551	15	566
Ayer	47	18	65	630	19	649
Bedford	38	9	47	562	21	583
Belmont	288	46	334	3,572	131	3,703
Billerica	197	15	212	5,202	9	5,211
Boxborough	110	71	181	61	4	65
Burlington	44	4	48	997	36	1,033
Cambridge	1,904	367	2,271	5,259	4,537	9,796
Carlisle	19	3	22	171	51	222
Chelmsford	114	10	124	2,083	36	2,119
Concord	106	43	149	1,352	78	1,430
Dracut	63	7	70	1,921	28	1,949
Dunstable	17	7	24	153	12	165
Everett	905	41	946	5,839	71	5,910
Framingham	677	91	768	4,312	105	4,417
Groton	104	9	113	1,017	26	1,043
Holliston	74	11	85	518	329	847
Hopkinton	104	17	121	1,019	141	1,160
Hudson	120	34	154	1,207	184	1,391
Lexington	313	35	348	3,313	79	3,392
Lincoln	26	6	32	361	5	366
Littleton	42	7	49	1,296	18	1,314
Lowell	1,821	303	2,124	5,747	5,308	11,055
Malden	793	113	906	4,858	3,506	8,364
Marlborough	494	73	567	1,759	1,050	2,809
Maynard	113	19	132	1,238	54	1,292
Medford	643	160	803	9,602	235	9,837
Melrose	822	80	902	3,676	155	3,831
Natick	333	4	337	3,520	16	3,536
Newton	2,993	503	3,496	8,053	906	8,959

AND TAXES, AS ASSESSED JANUARY 1, 1940—Continued.

Number of Persons Assessed—*Cont.* On Both Personal and Real Estate			Total Number of Persons Assessed	Number of Male Polls Assessed
Individuals	All Others	Total		
200	39	239	1,320	2,584
45	1	46	216	122
99	3	102	492	582
444	5	449	898	191
3,280	227	3,507	17,216	22,783
109	6	115	837	910
146	20	166	7,920	12,567
119	2	121	424	389
80	7	87	685	936
39	13	52	766	991
87	3	90	720	748
982	12	994	5,031	8,295
96	6	102	5,525	2,423
34	2	36	282	136
27	10	37	1,118	806
192	71	263	12,330	34,793
52	6	58	302	223
286	3	289	2,532	2,657
348	17	365	1,944	2,293
224	5	229	2,248	2,249
51	2	53	242	136
63	16	79	6,935	14,936
434	45	479	5,664	7,217
114	7	121	1,277	936
80	11	91	1,023	1,003
503	39	542	1,823	922
161	18	179	1,724	2,730
219	27	246	3,986	3,631
100	1	101	499	635
383	9	392	1,755	614
454	54	508	13,687	29,326
195	29	224	9,494	18,730
169	24	193	3,569	5,110
62	8	70	1,494	2,605
162	15	177	10,817	20,060
1,537	10	1,547	6,280	8,191
64	–	64	3,937	4,647
4,719	104	4,823	17,278	22,061

TABLE III.—AGGREGATES OF POLLS, PROPERTY

COUNTIES, CITIES AND TOWNS	Value of Assessed Personal Estate				
	Stock in Trade	Machinery	Live Stock	All Other Tangible Personal Property	Total Value of Assessed Personal Estate
HAMPSHIRE—Con.					
Ware	$90,875	$325,485	$63,062	$113,280	$592,702
Westhampton	–	8,100	34,084	67,510	109,694
Williamsburg	26,192	31,030	39,415	60,650	157,287
Worthington	4,750	8,885	34,311	134,560	182,506
Totals	$967,128	$2,799,168	$1,038,327	$2,892,049	$7,696,672
MIDDLESEX					
Acton	$30,900	$56,690	$40,320	$263,625	$391,535
Arlington	163,862	347,047	1,245	2,491,146	3,003,300
Ashby	8,309	9,274	31,712	38,750	88,045
Ashland	18,445	8,000	15,217	162,840	204,502
Ayer	99,000	198,950	11,350	249,675	558,975
Bedford	104,850	93,833	38,215	8,510	245,408
Belmont	69,415	21,015	5,675	1,200,930	1,297,035
Billerica	32,175	354,045	36,250	452,370	874,840
Boxborough	250	–	19,836	7,110	27,196
Burlington	12,600	46,000	32,215	139,450	230,265
Cambridge	942,275	9,103,200	1,250	632,075	10,678,800
Carlisle	1,050	–	48,750	115,975	165,775
Chelmsford	31,000	512,025	80,465	32,740	656,230
Concord	63,100	213,430	69,358	823,643	1,169,531
Dracut	11,800	20,250	73,968	378,060	484,078
Dunstable	1,150	26,365	36,284	43,153	106,952
Everett	1,576,825	7,978,775	4,250	1,225	9,561,075
Framingham	324,253	1,917,904	100,311	563,065	2,905,533
Groton	66,552	38,659	54,235	202,029	361,475
Holliston	59,750	121,900	34,385	215,400	431,435
Hopkinton	21,600	167,225	45,154	178,100	412,079
Hudson	83,502	38,971	26,785	153,644	302,902
Lexington	43,395	744,890	52,635	703,660	1,544,580
Lincoln	4,970	14,200	59,668	290,393	369,231
Littleton	20,150	27,270	76,135	224,485	348,040
Lowell	785,750	5,843,250	9,000	584,900	7,222,900
Malden	455,350	4,504,200	17,025	689,900	5,666,475
Marlborough	251,050	973,225	65,255	116,050	1,405,580
Maynard	70,000	233,550	11,675	12,280	327,505
Medford	335,750	2,963,600	6,000	42,600	3,347,950
Melrose	172,960	1,539,390	18,900	996,550	2,727,800
Natick	110,100	860,125	55,800	605,225	1,631,250
Newton	586,100	5,385,150	14,550	9,523,200	15,509,000

AND TAXES, AS ASSESSED JANUARY 1, 1940—Continued.

Value of Assessed Real Estate			Total Valuation of Assessed Estate
Land, exclusive of Buildings	Buildings, exclusive of Land	Total Value of Assessed Real Estate	
$1,185,971	$3,675,489	$4,861,460	$5,454,162
160,715	139,585	300,300	409,994
285,851	854,060	1,139,911	1,297,198
164,501	279,290	443,791	626,297
$16,067,178	$48,532,774	$64,599,952	$72,296,624
$633,680	$2,504,325	$3,138,005	$3,529,540
11,601,650	44,669,750	56,271,400	59,274,700
265,531	702,620	968,151	1,056,196
494,280	2,264,225	2,758,505	2,963,007
789,125	2,165,200	2,954,325	3,513,300
739,843	1,825,180	2,565,023	2,810,431
11,910,485	38,969,205	50,879,690	52,176,725
1,595,683	5,907,395	7,503,078	8,377,918
187,850	171,785	359,635	386,831
726,650	1,318,050	2,044,700	2,274,965
57,587,500	102,337,300	159,924,800	170,603,600
235,085	705,955	941,040	1,106,815
1,561,450	4,801,060	6,362,510	7,018,740
2,296,680	6,774,035	9,070,715	10,240,246
992,045	2,822,340	3,814,385	4,298,463
173,265	177,735	351,000	457,952
14,112,075	49,276,200	63,388,275	72,949,350
8,249,540	21,868,180	30,117,720	33,023,253
831,736	2,286,422	3,118,158	3,479,633
700,425	2,508,185	3,208,610	3,640,045
747,200	1,819,050	2,566,250	2,978,329
975,535	4,878,525	5,854,060	6,156,962
5,437,784	14,846,965	20,284,749	21,829,329
856,725	2,235,575	3,092,300	3,461,531
847,050	1,712,815	2,559,865	2,907,905
27,182,350	59,236,750	86,419,100	93,642,000
15,023,200	48,034,100	63,057,300	68,723,775
3,634,288	10,211,325	13,845,613	15,251,193
930,075	4,022,175	4,952,250	5,279,755
16,981,800	58,048,200	75,030,000	78,377,950
8,047,250	27,749,950	35,797,200	38,525,000
4,101,975	13,277,175	17,379,150	19,010,400
43,156,650	108,921,350	152,078,000	167,587,000

TABLE III.—AGGREGATES OF POLLS, PROPERTY

COUNTIES, CITIES AND TOWNS	TAX RATE PER $1,000	TAXES FOR STATE, COUNTY, AND CITY OR TOWN PURPOSES, INCLUDING OVERLAY			
		On Personal Estate	On Real Estate	On Polls	Total Taxes Assessed
HAMPSHIRE—Con.					
Ware	$40 00	$23,708	$194,458	$5,168	$223,334
Westhampton	24 00	2,632	7,207	244	10,083
Williamsburg	30 00	4,718	34,197	1,164	40,079
Worthington	29 00	5,292	12,870	382	18,544
Totals	–	$245,723	$2,082,675	$45,566	$2,373,964
MIDDLESEX					
Acton	$28 40	$11,119	$89,119	$1,820	$102,058
Arlington	35 80	107,518	2,014,516	25,134	2,147,168
Ashby	26 40	2,324	25,559	778	28,661
Ashland	28 00	5,726	77,238	1,872	84,836
Ayer	33 20	18,558	98,083	1,982	118,623
Bedford	34 00	8,344	87,210	1,496	97,050
Belmont	29 20	37,873	1,485,687	16,590	1,540,150
Billerica	36 40	31,844	273,112	4,846	309,802
Boxborough	12 90	351	4,639	272	5,262
Burlington	45 40	10,454	92,829	1,612	104,895
Cambridge	43 00	459,188	6,876,766	69,586	7,405,540
Carlisle	24 40	4,044	22,962	446	27,452
Chelmsford	32 20	21,131	204,877	5,314	231,322
Concord	36 60	42,805	331,988	4,586	379,379
Dracut	50 00	24,204	190,719	4,498	219,421
Dunstable	25 00	2,673	8,775	272	11,720
Everett	37 40	357,584	2,370,721	29,872	2,758,177
Framingham	33 00	95,882	993,885	14,434	1,104,201
Groton	28 00	10,121	87,308	1,872	99,301
Holliston	31 00	13,374	99,467	2,006	114,847
Hopkinton	34 00	14,011	87,252	1,844	103,107
Hudson	45 00	13,630	263,433	5,460	282,523
Lexington	32 20	49,735	653,169	7,262	710,166
Lincoln	27 00	9,969	83,492	1,270	94,731
Littleton	19 70	6,856	50,429	1,228	58,513
Lowell	48 60	351,033	4,199,968	58,652	4,609,653
Malden	41 40	234,592	2,610,572	37,460	2,882,624
Marlborough	37 50	52,710	519,210	10,220	582,140
Maynard	41 00	13,427	203,042	5,210	221,679
Medford	41 60	139,274	3,121,248	40,120	3,300,642
Melrose	33 60	91,654	1,202,786	16,382	1,310,822
Natick	32 10	52,362	557,854	9,294	619,510
Newton	29 20	452,863	4,440,677	44,122	4,937,662

AND TAXES, AS ASSESSED JANUARY 1, 1940—Continued.

Number of Live Stock Assessed							Number of Dwelling Houses Assessed	Number of Acres of Land Assessed
Horses	Neat Cattle		Swine	Sheep	Fowl	All Other		
	Cows (Milch)	Yearlings, Bulls, Heifers, Etc.						
139	790	–	11	1	5,070	15	1,227	16,870
60	286	188	22	25	5,894	–	162	16,395
62	423	393	42	146	9,678	72	470	15,108
74	348	109	13	89	2,171	84	217	19,859
2,395	11,249	4,170	899	913	146,124	373	14,278	310,532
57	358	51	115	48	13,130	12	746	12,159
10	3	–	–	–	225	–	7,502	2,398
50	356	88	11	20	14,423	26	342	14,468
57	196	13	26	15	3,455	23	668	6,742
13	151	15	12	4	3,200	50	732	4,165
69	354	50	927	–	9,766	–	548	7,325
37	2	–	–	–	1,425	2	5,071	2,520
61	468	62	139	10	17,805	93	3,130	14,900
34	189	46	11	2	6,590	3	115	6,571
78	66	7	1,110	–	7,775	–	684	6,790
23	–	–	–	–	–	–	13,173	4,178
50	326	69	29	18	21,772	–	208	9,310
93	657	97	178	10	36,364	300	2,093	13,239
140	490	72	1,059	–	13,484	–	1,607	14,903
148	1,267	173	232	14	10,836	–	1,777	11,497
47	360	77	12	–	9,654	27	131	10,387
9	37	–	–	–	–	27	6,595	1,677
141	561	206	15	81	10,461	1,130	4,242	13,248
106	328	125	26	–	12,169	50	1,000	19,114
37	219	57	128	2	14,956	105	803	10,768
51	280	53	25	10	7,824	197	1,050	14,765
34	245	31	464	–	8,971	31	1,482	6,738
126	433	17	756	4	12,415	201	2,811	9,150
101	279	62	1,202	8	6,092	66	463	8,759
68	627	157	28	–	67,237	124	846	10,552
43	71	1	12	–	2,335	–	14,226	5,420
20	294	–	–	–	–	–	9,078	2,423
70	687	165	199	–	11,536	52	2,858	11,727
7	106	22	127	–	3,480	288	1,449	2,691
78	8	–	–	–	–	–	10,814	5,100
37	165	–	–	–	5,100	–	5,858	2,150
92	470	26	377	–	3,200	–	3,425	8,070
34	79	6	–	–	2,225	203	15,154	8,159

TABLE III.—AGGREGATES OF POLLS, PROPERTY

COUNTIES CITIES AND TOWNS	Number of Persons Assessed					
	On Personal Estate Only			On Real Estate Only		
	Individuals	All Others	Total	Individuals	All Others	Total
MIDDLESEX-Con.						
North Reading	22	3	25	1,360	4	1,364
Pepperell	60	15	75	637	13	650
Reading	125	48	173	2,392	97	2,489
Sherborn	20	–	20	332	–	332
Shirley	23	2	25	390	14	404
Somerville	837	325	1,162	9,666	636	10,302
Stoneham	84	25	109	1,430	825	2,255
Stow	88	7	95	243	36	279
Sudbury	125	10	135	971	20	991
Tewksbury	35	7	42	1,849	23	1,872
Townsend	38	3	41	511	7	518
Tyngsborough	15	6	21	396	19	415
Wakefield	580	62	642	3,542	103	3,645
Waltham	336	310	646	7,094	356	7,450
Watertown	646	142	788	2,762	2,316	5,078
Wayland	29	11	40	1,291	36	1,327
Westford	15	7	22	1,392	17	1,409
Weston	143	16	159	554	30	584
Wilmington	28	8	36	3,386	23	3,409
Winchester	238	11	249	3,066	62	3,128
Woburn	187	87	274	2,300	1,253	3,553
Totals	17,510	3,271	20,781	133,328	23,379	156,707
NANTUCKET						
Nantucket	92	13	105	1,490	19	1,509
NORFOLK						
Avon	11	6	17	526	16	542
Bellingham	217	10	227	1,079	25	1,104
Braintree	339	47	386	2,554	1,695	4,249
Brookline	6,500	500	7,000	3,000	1,600	4,600
Canton	51	13	64	1,525	45	1,570
Cohasset	60	11	71	878	49	927
Dedham	407	51	458	2,655	1,583	4,238
Dover	89	5	94	299	19	318
Foxborough	224	21	245	1,243	167	1,410
Franklin	324	44	368	1,545	45	1,590
Holbrook	53	6	59	828	38	866
Medfield	97	7	104	566	27	593
Medway	23	13	36	919	44	963
Millis	89	8	97	715	11	726

AND TAXES, AS ASSESSED JANUARY 1, 1940—Continued.

Number of Persons Assessed—*Cont.* On Both Personal and Real Estate			Total Number of Persons Assessed	Number of Male Polls Assessed
Individuals	All Others	Total		
297	11	308	1,697	940
149	3	152	877	1,024
234	7	241	2,903	3,654
62	–	62	414	374
75	4	79	508	754
426	93	519	11,983	32,088
55	40	95	2,459	3,541
132	10	142	516	454
119	–	119	1,245	625
106	8	114	2,028	1,119
174	3	177	736	709
70	5	75	511	483
342	165	507	4,794	5,315
313	7	320	8,416	12,020
213	48	261	6,127	10,731
113	3	116	1,483	1,206
311	8	319	1,750	1,096
276	4	280	1,023	1,503
143	8	151	3,596	1,590
1,011	6	1,017	4,394	4,441
219	93	312	4,139	6,165
17,131	1,128	18,259	195,747	303,738
793	10	803	2,417	1,135
60	3	63	622	701
150	15	165	1,496	1,079
143	12	155	4,790	5,605
2,900	200	3,100	14,700	15,956
55	8	63	1,697	2,081
271	14	285	1,283	1,125
260	55	315	5,011	5,308
86	4	90	502	454
108	14	122	1,777	1,419
210	2	212	2,170	2,300
46	4	50	975	1,031
94	–	94	791	780
138	37	175	1,174	1,164
74	–	74	897	771

TABLE III.—AGGREGATES OF POLLS, PROPERTY

COUNTIES, CITIES AND TOWNS	VALUE OF ASSESSED PERSONAL ESTATE				
	Stock in Trade	Machinery	Live Stock	All Other Tangible Personal Property	Total Value of Assessed Personal Estate
MIDDLESEX—Con.					
North Reading	$10,700	$2,150	$22,194	$189,435	$224,479
Pepperell	38,950	6,410	70,640	196,371	312,371
Reading	74,740	62,053	25,228	534,677	696,698
Sherborn	2,250	10,400	56,650	251,775	321,075
Shirley	29,850	154,775	16,950	9,800	211,375
Somerville	718,000	1,374,800	500	4,360,100	6,453,400
Stoneham	73,475	691,300	23,700	50,850	839,325
Stow	7,525	56,920	44,134	53,911	162,490
Sudbury	12,300	4,790	61,115	316,045	394,250
Tewksbury	10,475	1,783,840	42,123	23,800	1,860,238
Townsend	16,575	95,545	33,228	16,675	162,023
Tyngsborough	28,569	5,700	23,339	108,070	165,678
Wakefield	160,800	182,400	21,740	551,720	916,660
Waltham	279,650	2,835,850	40,300	598,350	3,754,150
Watertown	600,905	2,152,810	2,325	531,490	3,287,530
Wayland	19,800	25,760	39,628	408,680	493,868
Westford	8,775	15,750	56,930	329,850	411,305
Weston	14,050	83,065	51,625	845,177	993,917
Wilmington	45,325	13,365	36,670	248,305	343,665
Winchester	128,625	52,275	4,375	1,670,900	1,856,175
Woburn	120,475	2,981,030	52,705	127,680	3,281,890
Totals	$8,960,052	$56,953,396	$1,919,972	$33,566,419	$101,399,839
NANTUCKET					
Nantucket	$91,100	$71,270	$22,890	$986,700	$1,171,960
NORFOLK					
Avon	$70,350	$110,375	$15,350	$2,875	$198,950
Bellingham	19,035	120,150	47,550	15,520	202,255
Braintree	81,050	164,750	15,050	541,550	802,400
Brookline	288,000	284,400	16,600	12,277,100	12,866,100
Canton	23,500	706,760	34,150	88,200	852,610
Cohasset	36,950	15,745	24,014	717,089	793,798
Dedham	64,250	68,550	8,350	2,554,100	2,695,250
Dover	15,650	129,180	38,114	283,538	466,482
Foxborough	31,294	205,260	25,568	181,925	444,047
Franklin	83,740	616,650	79,145	100,795	880,330
Holbrook	31,525	10,750	18,309	239,700	300,284
Medfield	16,665	2,950	22,162	168,980	210,757
Medway	27,700	215,320	33,575	220,958	497,553
Millis	27,950	5,750	33,455	155,600	222,755

AND TAXES, AS ASSESSED JANUARY 1, 1940—Continued.

Value of Assessed Real Estate			Total Valuation of Assessed Estate
Land, exclusive of Buildings	Buildings, exclusive of Land	Total Value of Assessed Real Estate	
$654,403	$1,724,592	$2,378,995	$2,603,474
465,790	1,817,125	2,282,915	2,595,286
3,552,940	12,833,960	16,386,900	17,083,598
535,950	1,239,550	1,775,500	2,096,575
309,210	1,196,604	1,505,814	1,717,189
28,134,950	79,469,450	107,604,400	114,057,800
3,358,925	9,933,800	13,292,725	14,132,050
438,615	816,850	1,255,465	1,417,955
575,060	1,605,960	2,181,020	2,575,270
854,473	2,028,485	2,882,958	4,743,196
654,860	1,300,050	1,954,910	2,116,933
278,713	757,027	1,035,740	1,201,418
3,886,410	15,954,590	19,841,000	20,757,660
12,646,800	33,762,200	46,409,000	50,163,150
9,553,985	38,503,600	48,057,585	51,345,115
1,660,550	3,410,025	5,070,575	5,564,443
762,040	2,475,260	3,237,300	3,648,605
2,941,000	6,690,400	9,631,400	10,625,317
849,320	3,175,615	4,024,935	4,368,600
7,369,325	23,502,025	30,871,350	32,727,525
4,374,610	12,750,060	17,124,670	20,406,560
$327,464,389	$903,996,330	$1,231,460,719	$1,332,860,558
$3,481,000	$7,686,290	$11,167,290	$12,339,250
$352,625	$1,192,025	$1,544,650	$1,743,600
529,985	1,549,020	2,079,005	2,281,260
7,249,225	17,273,175	24,522,400	25,324,800
49,312,000	91,094,300	140,406,300	153,272,400
1,984,050	5,257,600	7,241,650	8,094,260
3,144,970	6,272,065	9,417,035	10,210,833
5,369,850	16,670,900	22,040,750	24,736,000
790,960	2,818,655	3,609,615	4,076,097
1,181,206	4,031,500	5,212,706	5,656,753
1,618,065	5,342,700	6,960,765	7,841,095
537,864	2,187,730	2,725,594	3,025,878
503,624	2,006,024	2,509,648	2,720,405
533,130	2,133,070	2,666,200	3,163,753
378,115	2,251,015	2,629,130	2,851,885

TABLE III.—AGGREGATES OF POLLS, PROPERTY

COUNTIES, CITIES AND TOWNS	TAX RATE PER $1,000	TAXES FOR STATE, COUNTY, AND CITY OR TOWN PURPOSES, INCLUDING OVERLAY			
		On Personal Estate	On Real Estate	On Polls	Total Taxes Assessed
MIDDLESEX—Con.					
North Reading	$34 80	$7,811	$82,789	$1,880	$92,480
Pepperell	32 00	9,996	73,053	2,048	85,097
Reading	35 20	24,524	576,818	7,308	608,650
Sherborn	28 80	9,247	51,134	748	61,129
Shirley	33 00	6,975	49,692	1,508	58,175
Somerville	42 30	272,978	4,551,666	64,176	4,888,820
Stoneham	37 20	31,223	494,489	7,082	532,794
Stow	27 60	4,484	34,651	908	40,043
Sudbury	28 00	11,039	61,068	1,250	73,357
Tewksbury	29 60	55,063	85,335	2,238	142,636
Townsend	30 40	4,925	59,429	1,418	65,772
Tyngsborough	46 00	7,621	47,644	966	56,231
Wakefield	34 40	31,533	682,530	10,630	724,693
Waltham	36 40	136,651	1,689,287	24,040	1,849,978
Watertown	35 00	115,064	1,682,015	21,462	1,818,541
Wayland	30 70	15,161	155,667	2,412	173,240
Westford	36 00	14,807	116,542	2,192	133,541
Weston	21 00	20,872	202,259	3,006	226,137
Wilmington	41 20	14,159	165,827	3,180	183,166
Winchester	27 20	50,488	839,700	8,882	899,070
Woburn	35 40	116,179	606,214	12,330	734,723
Totals	–	$3,708,033	$45,736,401	$607,476	$50,051,910
NANTUCKET					
Nantucket	$25 00	$29,299	$279,182	$2,270	$310,751
NORFOLK					
Avon	$38 60	$7,679	$59,623	$1,402	$68,704
Bellingham	43 20	8,737	89,813	2,158	100,708
Braintree	34 00	27,282	833,761	11,210	872,253
Brookline	24 50	315,219	3,439,954	31,912	3,787,085
Canton	36 20	30,864	262,148	4,162	297,174
Cohasset	24 20	19,210	227,893	2,250	249,353
Dedham	35 20	94,873	775,834	10,616	881,323
Dover	18 30	8,537	66,056	908	75,501
Foxborough	35 60	15,808	185,572	2,838	204,218
Franklin	30 00	26,409	208,823	4,600	239,832
Holbrook	38 70	11,621	105,480	2,062	119,163
Medfield	36 00	7,587	90,347	1,560	99,494
Medway	34 00	16,917	90,650	2,328	109,895
Millis	30 30	6,749	79,664	1,542	87,955

AND TAXES, AS ASSESSED JANUARY 1, 1940—Continued.

Number of Live Stock Assessed								
	Neat Cattle							
Horses	Cows (Milch)	Yearlings, Bulls, Heifers, Etc.	Swine	Sheep	Fowl	All Other	Number of Dwelling Houses Assessed	Number of Acres of Land Assessed
18	191	25	135	45	18,460	553	1,155	7,413
87	572	187	40	101	35,324	147	804	13,824
37	180	16	157	–	18,793	53	2,790	5,570
83	439	120	49	25	10,059	50	281	9,619
37	211	52	39	–	6,460	72	466	8,771
5	–	–	–	–	–	–	14,156	2,700
48	288	2	285	–	4,025	275	2,410	2,362
65	515	150	26	11	16,150	30	520	10,682
120	521	132	426	108	16,245	3,905	674	14,800
63	723	98	346	14	11,425	14	1,135	11,551
41	220	43	18	11	24,695	59	677	16,716
37	285	90	6	12	10,387	5	698	9,940
23	140	–	77	–	9,890	61	3,590	3,252
63	207	11	1,627	–	6,052	3	6,659	5,973
19	–	–	56	–	138	–	5,496	1,882
44	262	51	468	–	5,053	155	1,253	8,698
90	449	60	200	88	30,680	165	1,113	18,000
186	365	50	298	–	5,947	3	962	9,292
44	195	20	548	21	13,420	249	1,816	10,063
21	23	–	–	–	–	–	3,168	1,475
72	202	35	2,235	–	2,370	–	3,650	7,418
3,224	16,120	2,890	14,256	682	583,478	8,809	174,154	462,064
39	74	292	8	15	2,025	85	2,038	23,380
12	115	–	15	–	6,515	39	529	2,562
41	442	42	13	1	12,770	481	789	10,906
43	81	–	575	–	2,236	16	4,321	8,414
34	19	6	18	–	1,000	–	6,769	3,100
64	166	19	948	–	2,805	133	1,528	10,368
56	199	9	29	9	2,909	12	1,046	4,998
28	76	–	275	13	–	–	3,542	5,080
144	78	30	174	12	5,334	680	426	8,415
25	240	48	49	–	10,817	130	1,116	11,870
117	566	92	205	2	45,116	288	1,598	16,891
15	155	3	29	51	9,465	30	869	3,940
58	146	38	366	–	5,906	62	520	8,062
58	97	461	45	1	11,325	19	795	6,962
65	259	63	17	10	16,015	13	508	6,982

TABLE III.—AGGREGATES OF POLLS, PROPERTY

COUNTIES CITIES AND TOWNS	Number of Persons Assessed					
	On Personal Estate Only			On Real Estate Only		
	Individuals	All Others	Total	Individuals	All Others	Total
NORFOLK—Con.						
Milton . .	170	69	239	4,610	104	4,714
Needham . .	299	91	390	4,167	240	4,407
Norfolk . .	20	15	35	469	–	469
Norwood . .	277	32	309	1,782	1,031	2,813
Plainville . .	108	11	119	442	10	452
Quincy . .	1,249	685	1,934	18,969	2,670	21,639
Randolph . .	72	12	84	2,388	53	2,441
Sharon . .	37	14	51	972	43	1,015
Stoughton . .	141	25	166	1,537	881	2,418
Walpole . .	130	22	152	1,614	54	1,668
Wellesley . .	233	92	325	2,999	168	3,167
Westwood . .	50	18	68	1,120	85	1,205
Weymouth .	180	50	230	7,850	195	8,045
Wrentham . .	93	13	106	460	266	726
Totals . .	11,543	1,891	13,434	67,711	11,164	78,875
PLYMOUTH						
Abington . .	23	42	65	1,599	51	1,650
Bridgewater .	59	19	78	880	483	1,363
Brockton . .	1,328	260	1,588	6,255	3,396	9,651
Carver . .	9	2	11	340	167	507
Duxbury . .	118	4	122	1,153	28	1,181
East Bridgewater	52	8	60	985	32	1,017
Halifax . .	5	4	9	338	17	355
Hanover . .	69	7	76	717	22	739
Hanson . .	84	7	91	1,192	33	1,225
Hingham . .	243	16	259	2,472	225	2,697
Hull . . .	72	4	76	1,534	103	1,637
Kingston . .	74	7	81	734	161	895
Lakeville . .	84	4	88	510	9	519
Marion . .	90	11	101	427	254	681
Marshfield . .	54	5	59	3,110	57	3,167
Mattapoisett .	295	11	306	1,269	25	1,294
Middleborough .	151	27	178	2,080	70	2,150
Norwell . .	31	3	34	728	16	744
Pembroke . .	68	4	72	867	28	895
Plymouth . .	458	20	478	3,008	58	3,066
Plympton . .	10	3	13	215	85	300
Rochester . .	165	8	173	433	28	461
Rockland . .	107	48	155	1,915	47	1,962

AND TAXES, AS ASSESSED JANUARY 1, 1940—Continued.

Number of Persons Assessed—*Cont.* On Both Personal and Real Estate			Total Number of Persons Assessed	Number of Male Polls Assessed
Individuals	All Others	Total		
218	10	228	5,181	6,216
155	21	176	4,973	4,176
104	–	104	608	411
101	12	113	3,235	5,232
79	5	84	655	559
364	145	509	24,082	24,561
75	5	80	2,605	2,405
251	7	258	1,324	1,258
170	11	181	2,765	2,942
209	14	223	2,043	2,596
749	6	755	4,247	4,482
75	7	82	1,355	1,177
570	25	595	8,870	7,768
156	55	211	1,043	896
7,871	691	8,562	100,871	104,453
22	11	33	1,748	1,928
200	33	233	1,674	2,153
566	52	618	11,857	21,212
100	41	141	659	562
464	7	471	1,774	858
329	8	337	1,414	1,265
270	6	276	640	314
73	4	77	892	944
285	8	293	1,609	905
406	27	433	3,389	2,488
2,013	47	2,060	3,773	1,006
361	25	386	1,362	994
224	–	224	831	547
154	61	215	997	686
60	4	64	3,290	902
342	36	378	1,978	557
389	18	407	2,735	3,125
167	4	171	949	618
381	4	385	1,352	665
1,275	15	1,290	4,834	4,650
42	11	53	366	189
123	6	129	763	467
167	25	192	2,309	2,705

TABLE III.—AGGREGATES OF POLLS, PROPERTY

COUNTIES, CITIES AND TOWNS	VALUE OF ASSESSED PERSONAL ESTATE				
	Stock in Trade	Machinery	Live Stock	All Other Tangible Personal Property	Total Value of Assessed Personal Estate
NORFOLK—Con.					
Milton	$38,350	$59,600	$44,690	$3,084,060	$3,226,700
Needham	73,315	312,480	29,190	967,590	1,382,575
Norfolk	2,775	216,505	20,850	9,955	250,085
Norwood	143,950	634,650	16,200	213,550	1,008,350
Plainville	14,020	193,460	15,825	800	224,105
Quincy	976,050	3,388,000	7,175	4,290,725	8,661,950
Randolph	52,000	554,700	18,250	5,900	630,850
Sharon	13,400	12,050	34,650	524,650	584,750
Stoughton	69,455	524,415	45,480	72,665	712,015
Walpole	67,940	577,321	38,190	1,018,649	1,702,100
Wellesley	531,675	139,100	9,910	1,805,400	2,486,085
Westwood	17,850	2,752	37,240	858,090	915,932
Weymouth	142,830	8,868,863	35,395	1,283,411	10,330,499
Wrentham	24,380	271,730	25,765	64,005	385,880
Totals	$2,985,649	$18,412,216	$790,202	$31,747,380	$53,935,447
PLYMOUTH					
Abington	$41,779	$47,595	$23,631	$395,285	$508,290
Bridgewater	41,275	17,750	71,648	379,110	509,783
Brockton	1,003,625	2,242,025	34,900	4,539,850	7,820,400
Carver	19,820	68,945	5,915	131,940	226,620
Duxbury	29,267	3,000	15,909	287,839	336,015
East Bridgewater	30,500	87,120	89,996	750,199	957,815
Halifax	800	6,050	36,025	85,751	128,626
Hanover	32,815	224,680	42,460	8,400	308,355
Hanson	13,125	9,200	35,755	180,285	238,365
Hingham	65,580	69,800	36,450	1,024,165	1,195,995
Hull	25,845	54,750	450	1,236,180	1,317,225
Kingston	39,505	15,120	28,550	92,095	175,270
Lakeville	5,315	5,460	36,119	43,155	90,049
Marion	28,060	225,422	11,489	403,805	668,776
Marshfield	47,150	214,200	22,275	3,625	287,250
Mattapoisett	37,994	37,963	18,710	310,550	405,217
Middleborough	168,100	47,585	95,770	253,885	565,340
Norwell	24,850	8,875	24,620	166,950	225,295
Pembroke	30,950	129,880	19,630	86,590	267,050
Plymouth	230,475	913,975	32,325	514,325	1,691,100
Plympton	8,350	10,285	14,428	22,650	55,713
Rochester	6,117	4,750	27,817	101,847	140,531
Rockland	250,305	25,545	13,949	387,401	677,200

AND TAXES, AS ASSESSED JANUARY 1, 1940—Continued.

Value of Assessed Real Estate			Total Valuation of Assessed Estate
Land, exclusive of Buildings	Buildings, exclusive of Land	Total Value of Assessed Real Estate	
$8,496,075	$28,324,910	$36,820,985	$40,047,685
5,743,035	18,146,950	23,889,985	25,272,560
255,060	922,330	1,177,390	1,427,475
5,378,320	16,670,440	22,048,760	23,057,110
292,310	944,230	1,236,540	1,460,645
34,360,950	78,332,925	112,693,875	121,355,825
1,435,000	4,962,300	6,397,300	7,028,150
1,173,030	4,196,840	5,369,870	5,954,620
1,745,140	5,827,150	7,572,290	8,284,305
1,629,174	9,175,327	10,804,501	12,506,601
9,055,565	32,090,550	41,146,115	43,632,200
1,166,744	4,294,492	5,461,236	6,377,168
7,414,880	31,440,618	38,855,498	49,185,997
583,660	2,690,395	3,274,055	3,659,935
$152,214,612	$398,099,236	$550,313,848	$604,249,295
$1,037,635	$3,947,855	$4,985,490	$5,493,780
1,123,545	3,347,020	4,470,565	4,980,348
19,375,550	45,056,325	64,431,875	72,252,275
1,962,605	783,390	2,745,995	2,972,615
1,752,879	5,328,827	7,081,706	7,417,721
683,470	2,641,992	3,325,462	4,283,277
555,725	815,195	1,370,920	1,499,546
668,516	2,361,129	3,029,645	3,338,000
650,855	1,990,410	2,641,265	2,879,630
3,821,870	11,217,160	15,039,030	16,235,025
5,000,905	11,077,270	16,078,175	17,395,400
962,080	3,349,580	4,311,660	4,486,930
471,750	892,000	1,363,750	1,453,799
1,983,336	2,677,430	4,660,766	5,329,542
1,973,250	5,745,475	7,718,725	8,005,975
1,262,525	1,706,735	2,969,260	3,374,477
2,368,760	5,011,945	7,380,705	7,946,045
486,680	1,632,760	2,119,440	2,344,735
808,900	1,679,380	2,488,280	2,755,330
6,565,300	13,459,700	20,025,000	21,716,100
284,965	385,230	670,195	725,908
638,971	427,400	1,066,371	1,206,902
1,544,525	5,713,270	7,257,795	7,934,995

TABLE III.—AGGREGATES OF POLLS, PROPERTY

COUNTIES, CITIES AND TOWNS	TAX RATE PER $1,000	TAXES FOR STATE, COUNTY, AND CITY OR TOWN PURPOSES, INCLUDING OVERLAY			
		On Personal Estate	On Real Estate	On Polls	Total Taxes Assessed
NORFOLK—Con.					
Milton	$26 40	$85,184	$972,074	$12,432	$1,069,690
Needham	27 80	38,436	664,141	8,352	710,929
Norfolk	30 00	7,502	35,322	822	43,646
Norwood	33 40	33,679	736,428	10,464	780,571
Plainville	27 40	6,140	33,881	1,118	41,139
Quincy	32 30	279,783	3,640,030	49,122	3,968,935
Randolph	42 60	26,874	272,525	4,810	304,209
Sharon	32 60	19,063	175,057	2,516	196,636
Stoughton	34 20	24,351	258,972	5,884	289,207
Walpole	25 00	42,552	270,117	5,192	317,861
Wellesley	21 90	54,445	901,105	8,964	964,514
Westwood	22 00	20,150	120,147	2,354	142,651
Weymouth	24 00	247,932	932,531	15,536	1,195,999
Wrentham	28 80	11,113	94,293	1,792	107,198
Totals	–	$1,494,696	$15,622,241	$208,906	$17,325,843
PLYMOUTH					
Abington	$42 60	$21,653	$212,384	$3,856	$237,893
Bridgewater	44 60	22,736	199,388	4,306	226,430
Brockton	39 40	308,123	2,538,623	42,424	2,889,170
Carver	24 60	5,575	67,551	1,124	74,250
Duxbury	22 50	7,561	159,340	1,716	168,617
East Bridgewater	34 40	32,948	114,396	2,530	149,874
Halifax	25 00	3,215	34,273	628	38,116
Hanover	41 00	12,643	124,215	1,888	138,746
Hanson	35 00	8,343	92,447	1,810	102,600
Hingham	26 00	31,096	391,014	4,976	427,086
Hull	32 60	42,942	524,148	2,012	569,102
Kingston	22 40	3,926	96,581	1,988	102,495
Lakeville	28 00	2,521	38,185	1,094	41,800
Marion	23 00	15,382	107,197	1,372	123,951
Marshfield	26 00	7,468	200,687	1,804	209,959
Mattapoisett	25 00	10,131	74,231	1,114	85,476
Middleborough	31 60	17,865	233,230	6,250	257,345
Norwell	36 00	8,110	76,300	1,236	85,646
Pembroke	31 00	8,278	77,137	1,330	86,745
Plymouth	32 80	55,468	656,820	9,300	721,588
Plympton	32 00	1,783	21,446	378	23,607
Rochester	25 00	3,513	26,659	934	31,106
Rockland	38 00	25,733	275,796	5,410	306,939

AND TAXES, AS ASSESSED JANUARY 1, 1940—Continued.

Number of Live Stock Assessed							Number of Dwelling Houses Assessed	Number of Acres of Land Assessed
Horses	Neat Cattle		Swine	Sheep	Fowl	All Other		
	Cows (Milch)	Yearlings, Bulls, Heifers, Etc.						
164	324	5	18	–	1,771	–	4,710	6,218
41	454	–	173	–	2,985	14	3,195	7,576
15	107	22	8	7	18,775	–	427	8,065
12	191	11	–	–	3,450	–	2,736	5,550
30	191	22	–	–	5,800	25	418	6,360
20	68	–	60	–	–	–	15,286	9,558
30	136	–	402	–	11,600	205	1,968	5,850
32	257	81	50	–	9,409	98	1,122	14,240
43	234	30	288	13	29,830	252	2,042	9,525
71	368	63	109	16	11,346	7	1,707	11,144
50	21	1	2	–	1,050	–	3,818	6,670
129	335	60	170	–	3,325	165	1,054	6,104
67	292	4	35	37	14,750	286	6,589	8,842
29	136	37	39	22	16,300	25	952	11,724
1,493	5,753	1,147	4,112	194	262,604	2,980	70,380	225,976
34	184	6	459	–	10,911	34	1,448	5,968
66	611	73	51	4	29,573	154	1,443	14,906
75	414	3	55	15	14,230	21	10,389	13,771
14	73	14	1	–	1,345	–	523	19,209
24	93	23	7	18	8,905	–	1,473	13,773
83	943	97	29	13	17,875	675	1,013	9,681
20	229	53	42	–	21,645	4	526	9,313
61	258	6	9	–	13,195	88	817	9,148
18	91	28	65	12	25,030	14	1,065	9,000
85	396	64	234	21	8,408	37	2,566	11,895
2	5	–	–	–	–	–	3,122	1,100
20	358	48	5	–	9,120	11	1,120	10,955
52	160	73	1	–	33,102	125	711	17,045
16	68	19	4	–	3,214	2	811	8,622
43	202	23	48	23	8,975	17	2,420	15,900
61	205	52	–	40	3,695	–	900	11,300
75	2,230	141	19	15	49,245	253	2,226	38,403
48	64	36	3	10	18,789	3,467	697	12,568
40	147	9	130	5	7,290	34	997	13,351
45	269	6	91	18	8,765	2	4,250	48,000
11	96	27	3	29	5,580	26	223	8,765
66	333	85	44	45	19,543	155	475	19,058
15	79	3	136	–	6,854	54	1,893	5,755

TABLE III.—AGGREGATES OF POLLS, PROPERTY

COUNTIES CITIES AND TOWNS	Number of Persons Assessed					
	On Personal Estate Only			On Real Estate Only		
	Individuals	All Others	Total	Individuals	All Others	Total
PLYMOUTH —Continued						
Scituate	170	10	180	1,650	36	1,686
Wareham	270	18	288	1,882	911	2,793
West Bridgewater	98	9	107	865	34	899
Whitman	256	27	283	1,775	44	1,819
Totals	4,443	588	5,031	38,933	6,420	45,353
SUFFOLK						
Boston	15,899	6,878	22,777	67,617	7,461	75,078
Chelsea	836	133	969	5,198	211	5,409
Revere	515	127	642	4,436	2,383	6,819
Winthrop	224	33	257	3,098	75	3,173
Totals	17,474	7,171	24,645	80,349	10,130	90,479
WORCESTER						
Ashburnham	55	8	63	563	248	811
Athol	103	38	141	1,861	84	1,945
Auburn	32	10	42	1,654	56	1,710
Barre	65	11	76	476	27	503
Berlin	22	6	28	237	9	246
Blackstone	119	5	124	835	22	857
Bolton	37	5	42	287	10	297
Boylston	11	–	11	521	–	521
Brookfield	16	11	27	331	14	345
Charlton	24	5	29	901	12	913
Clinton	99	26	125	874	1,017	1,891
Douglas	15	2	17	467	14	481
Dudley	126	67	193	435	320	755
East Brookfield	172	12	184	361	7	368
Fitchburg	1,211	184	1,395	4,851	736	5,587
Gardner	191	42	233	1,902	1,067	2,969
Grafton	177	35	212	1,324	38	1,362
Hardwick	162	6	168	327	16	343
Harvard	198	24	222	289	89	378
Holden	61	7	68	1,323	29	1,352
Hopedale	286	6	292	263	7	270
Hubbardston	25	2	27	414	20	434
Lancaster	40	6	46	794	25	819
Leicester	55	11	66	1,136	58	1,194
Leominster	560	99	659	3,752	1,870	5,622

AND TAXES, AS ASSESSED JANUARY 1, 1940—Continued.

Number of Persons Assessed—*Cont.* On Both Personal and Real Estate			Total Number of Persons Assessed	Number of Male Polls Assessed
Individuals	All Others	Total		
1,193	19	1,212	3,078	1,474
1,252	527	1,779	4,860	2,464
78	7	85	1,091	1,104
150	23	173	2,275	2,640
11,086	1,029	12,115	62,499	57,422
3,500	600	4,100	101,955	250,753
47	23	70	6,448	13,695
127	36	163	7,624	11,135
62	4	66	3,496	5,519
3,736	663	4,399	119,523	281,102
114	10	124	998	867
194	8	202	2,288	3,904
116	12	128	1,880	2,299
87	–	87	666	1,234
92	3	95	369	348
926	20	946	1,927	1,449
105	3	108	447	294
70	–	70	602	402
103	1	104	476	469
200	4	204	1,146	821
113	12	125	2,141	4,123
100	2	102	600	841
89	30	119	1,067	1,445
144	4	148	700	348
349	42	391	7,373	13,747
255	27	282	3,484	6,649
156	8	164	1,738	2,098
125	9	134	645	801
120	4	124	724	387
136	4	140	1,560	1,319
47	2	49	611	1,089
106	2	108	569	376
100	1	101	966	932
134	3	137	1,397	1,556
293	24	317	6,598	7,360

TABLE III.—AGGREGATES OF POLLS, PROPERTY

COUNTIES, CITIES AND TOWNS	Value of Assessed Personal Estate				
	Stock in Trade	Machinery	Live Stock	All Other Tangible Personal Property	Total Value of Assessed Personal Estate
PLYMOUTH—Con.					
Scituate	$64,640	$25,755	$15,245	$867,565	$973,205
Wareham	105,375	309,680	12,780	946,470	1,374,305
West Bridgewater	9,935	37,222	82,376	268,270	397,803
Whitman	130,360	388,655	36,830	47,725	603,570
Totals	$2,491,912	$5,231,287	$886,052	$13,535,912	$22,145,163
SUFFOLK					
Boston	$15,491,012	$91,935,479	$21,025	$13,655,484	$121,103,000
Chelsea	897,650	2,500,700	7,750	2,750	3,408,850
Revere	107,275	135,300	6,075	2,288,500	2,537,150
Winthrop	114,650	720,500	–	53,250	888,400
Totals	$16,610,587	$95,291,979	$34,850	$15,999,984	$127,937,400
WORCESTER					
Ashburnham	$17,510	$65,400	$23,733	$17,505	$124,148
Athol	191,125	157,570	31,335	315,765	695,795
Auburn	11,525	420,115	21,595	37,650	490,885
Barre	30,482	84,243	69,562	173,864	358,151
Berlin	29,550	22,250	54,630	91,550	197,980
Blackstone	34,200	88,180	28,179	–	150,559
Bolton	7,725	9,035	33,220	55,555	105,535
Boylston	575	30,800	19,771	–	51,146
Brookfield	12,300	3,600	32,035	130,825	178,760
Charlton	8,330	50,850	81,070	118,700	258,950
Clinton	141,275	356,700	10,570	547,350	1,055,895
Douglas	23,300	4,390	14,273	113,845	155,808
Dudley	15,425	22,750	50,555	156,745	245,475
East Brookfield	10,050	57,550	17,250	89,190	174,040
Fitchburg	1,954,425	4,277,650	48,585	956,565	7,237,225
Gardner	257,342	154,689	25,225	980,376	1,417,632
Grafton	30,293	26,380	43,829	547,340	647,842
Hardwick	17,825	10,765	86,520	67,400	182,510
Harvard	35,683	60,914	55,043	81,332	232,972
Holden	12,125	9,580	34,163	98,920	154,788
Hopedale	7,100	187,012	7,405	119,131	320,648
Hubbardston	24,295	46,100	45,725	9,335	125,455
Lancaster	31,292	21,090	48,640	148,258	249,280
Leicester	17,450	145,925	49,850	120,925	334,150
Leominster	245,965	1,496,830	50,630	89,860	1,883,285

AND TAXES, AS ASSESSED JANUARY 1, 1940—Continued.

Value of Assessed Real Estate			Total Valuation of Assessed Estate
Land, exclusive of Buildings	Buildings, exclusive of Land	Total Value of Assessed Real Estate	
$3,221,960	$8,621,625	$11,843,585	$12,816,790
4,252,215	7,673,775	11,925,990	13,300,295
664,444	2,157,230	2,821,674	3,219,477
1,537,420	5,570,375	7,107,795	7,711,365
$65,660,636	$155,270,483	$220,931,119	$243,076,282
$643,082,900	$719,048,600	$1,362,131,500	$1,483,234,500
10,887,650	30,178,350	41,066,000	44,474,850
12,608,500	24,946,650	37,555,150	40,092,300
5,855,950	18,113,550	23,969,500	24,857,900
$672,435,000	$792,287,150	$1,464,722,150	$1,592,659,550
$364,490	$1,125,430	$1,489,920	$1,614,068
2,039,235	6,759,595	8,798,830	9,494,625
794,900	4,982,750	5,777,650	6,268,535
518,475	1,405,185	1,923,660	2,281,811
217,055	651,350	868,405	1,066,385
841,575	1,249,175	2,090,750	2,241,309
305,640	687,920	993,560	1,099,095
239,635	631,943	871,578	922,724
236,760	767,750	1,004,510	1,183,270
571,030	969,720	1,540,750	1,799,700
2,689,863	6,976,830	9,666,693	10,722,588
382,823	1,134,975	1,517,798	1,673,606
485,890	1,586,935	2,072,825	2,318,300
251,300	623,420	874,720	1,048,760
11,342,775	28,978,075	40,320,850	47,558,075
4,796,760	14,722,569	19,519,329	20,936,961
633,310	2,814,195	3,447,505	4,095,347
389,890	850,350	1,240,240	1,422,750
703,524	1,181,154	1,884,678	2,117,650
772,883	2,494,100	3,266,983	3,421,771
348,345	2,263,455	2,611,800	2,932,448
278,855	371,420	650,275	775,730
562,015	1,864,075	2,426,090	2,675,370
687,900	2,211,750	2,899,650	3,233,800
4,432,460	15,524,610	19,957,070	21,840,355

TABLE III.—AGGREGATES OF POLLS, PROPERTY

COUNTIES, CITIES AND TOWNS	TAX RATE PER $1,000	TAXES FOR STATE, COUNTY, AND CITY OR TOWN PURPOSES, INCLUDING OVERLAY			
		On Personal Estate	On Real Estate	On Polls	Total Taxes Assessed
PLYMOUTH —Continued					
Scituate	$32 40	$31,531	$383,732	$2,948	$418,211
Wareham	24 50	33,674	292,190	4,928	330,792
West Bridgewater	30 00	11,934	84,650	2,208	98,792
Whitman	36 80	22,211	261,567	5,280	289,058
Totals	–	$756,363	$7,364,187	$114,844	$8,235,394
SUFFOLK					
Boston	$40 60	$4,916,781	$55,302,539	$501,506	$60,720,826
Chelsea	45 40	154,762	1,864,396	27,390	2,046,548
Revere	44 00	111,635	1,652,426	22,270	1,786,331
Winthrop	29 40	26,119	704,703	11,038	741,860
Totals	–	$5,209,297	$59,524,064	$562,204	$65,295,565
WORCESTER					
Ashburnham	$34 90	$4,332	$51,998	$1,734	$58,064
Athol	35 00	24,353	307,960	7,808	340,121
Auburn	33 60	16,493	194,129	4,598	215,220
Barre	41 00	14,684	78,870	2,468	96,022
Berlin	28 80	5,701	25,010	696	31,407
Blackstone	51 40	7,739	107,464	2,898	118,101
Bolton	30 00	3,166	29,806	588	33,560
Boylston	45 00	2,301	39,221	804	42,326
Brookfield	34 80	6,220	34,957	938	42,115
Charlton	30 00	7,769	46,222	1,642	55,633
Clinton	44 00	46,459	425,334	8,246	480,039
Douglas	35 00	5,453	53,123	1,682	60,258
Dudley	48 00	11,783	99,495	2,890	114,168
East Brookfield	30 40	5,291	26,591	696	32,578
Fitchburg	39 60	286,594	1,596,705	27,494	1,910,793
Gardner	30 00	42,529	585,579	13,298	641,406
Grafton	51 80	33,558	178,580	4,196	216,334
Hardwick	45 00	8,213	55,810	1,602	65,625
Harvard	23 40	5,452	44,101	774	50,327
Holden	36 00	5,572	117,611	2,638	125,821
Hopedale	25 00	8,016	65,295	2,178	75,489
Hubbardston	35 00	4,391	22,760	752	27,903
Lancaster	37 80	9,422	91,706	1,864	102,992
Leicester	48 40	16,172	140,343	3,112	159,627
Leominster	41 00	77,215	818,244	14,720	910,179

AND TAXES, AS ASSESSED JANUARY 1, 1940—Continued.

Number of Live Stock Assessed								
	Neat Cattle						Number of Dwelling Houses Assessed	Number of Acres of Land Assessed
Horses	Cows (Milch)	Yearlings, Bulls, Heifers, Etc.	Swine	Sheep	Fowl	All Other		
47	73	19	3	3	6,192	305	2,826	9,696
19	146	4	45	–	3,290	74	4,106	20,381
87	842	126	26	–	24,775	4	871	9,028
23	395	19	14	11	11,254	68	1,823	4,034
1,150	8,964	1,057	1,524	282	370,800	5,624	50,734	370,625
1,200	–	–	–	–	–	–	88,707	17,620
60	33	–	–	–	–	–	4,566	1,441
10	1	–	680	–	–	–	6,457	2,975
–	–	–	–	–	–	–	3,546	698
1,270	34	–	680	–	–	–	103,276	22,734
56	283	57	18	–	5,147	31	931	22,664
67	323	94	62	–	6,688	14	2,400	18,978
80	314	80	63	–	3,323	63	1,698	9,326
184	1,283	250	50	22	8,088	5	672	22,072
58	453	127	89	34	11,479	–	283	7,548
32	330	21	6	–	6,354	28	796	7,184
54	344	149	80	3	3,850	7	233	12,036
42	334	50	102	2	3,610	–	498	7,740
54	377	87	8	–	2,405	80	454	9,050
157	1,037	348	55	91	5,610	4	773	27,061
19	123	23	21	–	2,335	3	2,030	3,980
56	174	33	13	–	5,064	–	561	18,817
128	825	162	26	105	5,890	37	744	12,508
38	102	76	13	–	8,164	2	201	5,794
114	527	20	30	–	6,010	96	6,026	14,904
30	291	13	386	–	4,510	11	2,914	9,815
97	354	150	14	52	4,174	–	1,454	12,975
138	1,324	387	32	–	9,210	1	417	25,057
86	553	130	31	20	11,269	–	342	13,975
76	496	111	8	2	11,978	42	1,029	20,888
11	84	8	6	–	3,675	–	602	2,895
61	468	155	–	–	18,710	–	387	21,163
65	564	119	67	–	10,850	46	770	15,380
85	674	154	184	–	6,354	265	1,087	13,758
110	629	112	71	10	8,257	43	3,778	13,506

TABLE III.—AGGREGATES OF POLLS, PROPERTY

COUNTIES CITIES AND TOWNS	Number of Persons Assessed					
	On Personal Estate Only			On Real Estate Only		
	Individuals	All Others	Total	Individuals	All Others	Total
WORCESTER —Continued						
Lunenburg	40	10	50	767	17	784
Mendon	8	3	11	428	16	444
Milford	481	65	546	1,402	993	2,395
Millbury	37	9	46	1,615	34	1,649
Millville	17	4	21	289	8	297
New Braintree	17	4	21	136	9	145
North Brookfield	41	–	41	517	16	533
Northborough	53	7	60	409	20	429
Northbridge	130	24	154	460	396	856
Oakham	7	7	14	72	20	92
Oxford	217	20	237	826	58	884
Paxton	82	3	85	523	13	536
Petersham	41	4	45	183	8	191
Phillipston	9	4	13	287	12	299
Princeton	25	4	29	186	7	193
Royalston	10	2	12	278	16	294
Rutland	28	6	34	529	15	544
Shrewsbury	79	22	101	1,441	1,147	2,588
Southborough	14	8	22	486	19	505
Southbridge	327	36	363	735	1,084	1,819
Spencer	102	29	131	1,310	20	1,330
Sterling	89	10	99	373	13	386
Sturbridge	23	3	26	483	18	501
Sutton	186	11	197	726	18	744
Templeton	26	11	37	835	31	866
Upton	15	7	22	554	1	555
Uxbridge	63	7	70	823	40	863
Warren	37	10	47	529	57	586
Webster	467	37	504	2,048	59	2,107
West Boylston	19	9	28	507	15	522
West Brookfield	22	4	26	445	8	453
Westborough	119	15	134	852	42	894
Westminster	21	3	24	467	20	487
Winchendon	147	74	221	789	558	1,347
Worcester	3,375	982	4,357	16,216	3,277	19,493
Totals	10,236	2,082	12,318	64,704	13,880	78,584

AND TAXES, AS ASSESSED JANUARY 1, 1940—Continued.

Number of Persons Assessed—*Cont.* On Both Personal and Real Estate			Total Number of Persons Assessed	Number of Male Polls Assessed
Individuals	All Others	Total		
146	4	150	984	801
86	1	87	542	464
153	96	249	3,190	5,374
131	8	139	1,834	2,478
27	1	28	346	560
62	1	63	229	168
229	7	236	810	1,108
198	5	203	692	826
76	7	83	1,093	3,295
84	16	100	206	158
102	8	110	1,231	1,449
60	3	63	684	308
112	3	115	351	280
41	–	41	353	140
207	5	212	434	279
86	5	91	397	336
267	2	269	847	575
160	30	190	2,879	2,628
64	2	66	593	751
103	22	125	2,307	5,697
291	10	301	1,762	2,330
185	5	190	675	587
304	3	307	834	763
140	7	147	1,088	838
201	6	207	1,110	1,452
71	2	73	650	754
179	7	186	1,119	2,172
133	8	141	774	1,241
272	19	291	2,902	4,710
81	2	83	633	745
215	6	221	700	476
87	6	93	1,121	1,478
282	12	294	805	582
151	21	172	1,740	2,295
4,856	1,068	5,924	29,774	62,205
14,116	1,643	15,759	106,661	165,461

TABLE III.—AGGREGATES OF POLLS, PROPERTY

COUNTIES, CITIES AND TOWNS	Value of Assessed Personal Estate				
	Stock in Trade	Machinery	Live Stock	All Other Tangible Personal Property	Total Value of Assessed Personal Estate
WORCESTER—Con.					
Lunenburg	$4,705	$124,450	$56,794	$17,930	$203,879
Mendon	2,600	71,400	43,960	7,880	125,840
Milford	259,900	1,043,300	18,625	256,900	1,578,725
Millbury	37,500	696,285	49,110	342,550	1,125,445
Millville	7,375	1,085	7,450	41,825	57,735
New Braintree	1,950	–	112,310	59,125	173,385
North Brookfield	72,000	48,118	97,088	134,616	351,822
Northborough	30,835	29,415	51,320	182,145	293,715
Northbridge	72,745	19,346	22,657	399,355	514,103
Oakham	1,200	105,750	37,415	5,380	149,745
Oxford	22,410	20,504	56,857	164,291	264,062
Paxton	2,990	50,048	33,710	700	87,448
Petersham	5,334	116,529	30,856	94,935	247,654
Phillipston	3,900	460	12,837	49,570	66,767
Princeton	23,165	26,450	29,183	56,575	135,373
Royalston	6,876	1,650	30,804	128,715	168,045
Rutland	11,840	8,570	39,616	172,278	232,304
Shrewsbury	24,750	40,619	50,569	690,710	806,648
Southborough	10,250	444,140	45,965	86,000	586,355
Southbridge	529,950	799,130	28,075	690,090	2,047,245
Spencer	121,565	99,575	99,626	454,469	775,235
Sterling	11,300	133,900	104,055	26,750	276,005
Sturbridge	15,150	4,000	25,000	94,150	138,300
Sutton	12,125	16,050	66,020	175,594	269,789
Templeton	34,245	7,625	28,198	117,628	187,696
Upton	19,487	4,774	23,444	154,420	202,125
Uxbridge	71,835	807,920	52,935	306,055	1,238,745
Warren	35,425	75,650	62,880	198,150	372,105
Webster	133,140	556,255	7,160	154,543	851,098
West Boylston	4,000	27,000	30,925	208,200	270,125
West Brookfield	15,425	121,698	47,928	23,525	208,576
Westborough	73,310	178,820	68,724	510,930	831,784
Westminster	9,550	16,925	47,615	202,604	276,694
Winchendon	143,490	183,850	24,930	112,780	465,050
Worcester	2,527,650	12,789,450	33,800	1,855,400	17,206,300
Totals	$7,527,139	$26,481,109	$2,561,834	$13,244,754	$49,814,836

AND TAXES, AS ASSESSED JANUARY 1, 1940—Continued.

Value of Assessed Real Estate			Total Valuation of Assessed Estate
Land, exclusive of Buildings	Buildings, exclusive of Land	Total Value of Assessed Real Estate	
$741,150	$1,369,575	$2,110,725	$2,314,604
330,325	904,095	1,234,420	1,360,260
3,274,100	9,670,225	12,944,325	14,523,050
766,390	3,285,821	4,052,211	5,177,656
211,410	667,414	878,824	936,559
249,730	171,430	421,160	594,545
516,990	1,490,120	2,007,110	2,358,932
517,270	1,263,565	1,780,835	2,074,550
750,615	5,367,583	6,118,198	6,632,301
129,300	166,035	295,335	445,080
728,516	1,844,390	2,572,906	2,836,968
240,454	671,010	911,464	998,912
330,120	780,500	1,110,620	1,358,274
178,170	176,595	354,765	421,532
302,508	719,765	1,022,273	1,157,646
294,243	270,025	564,268	732,313
804,565	343,742	1,148,307	1,380,611
1,807,400	6,335,625	8,143,025	8,949,673
622,925	1,807,290	2,430,215	3,016,570
2,511,445	8,192,420	10,703,865	12,751,110
1,017,105	2,781,905	3,799,010	4,574,245
457,980	1,202,505	1,660,485	1,936,490
404,000	896,225	1,300,225	1,438,525
505,108	1,005,810	1,510,918	1,780,707
668,425	1,815,526	2,483,951	2,671,647
243,125	809,079	1,052,204	1,254,329
1,054,755	4,563,555	5,618,310	6,857,055
450,550	1,177,665	1,628,215	2,000,320
2,441,264	6,611,670	9,052,934	9,904,032
440,565	1,589,965	2,030,530	2,300,655
376,730	794,995	1,171,725	1,380,301
840,403	3,034,065	3,874,468	4,706,252
395,300	1,010,915	1,406,215	1,682,909
1,275,790	3,151,820	4,427,610	4,892,660
67,318,250	180,942,550	248,260,800	265,467,100
$128,084,364	$359,714,206	$487,798,570	$537,613,406

TABLE III.—AGGREGATES OF POLLS, PROPERTY

COUNTIES, CITIES AND TOWNS	TAX RATE PER $1,000	TAXES FOR STATE, COUNTY, AND CITY OR TOWN PURPOSES, INCLUDING OVERLAY			
		On Personal Estate	On Real Estate	On Polls	Total Taxes Assessed
WORCESTER —Continued					
Lunenburg	$33 80	$6,891	$71,342	$1,602	$79,835
Mendon	29 00	3,649	35,798	928	40,375
Milford	41 80	65,990	541,073	10,748	617,811
Millbury	48 80	54,921	197,748	4,956	257,625
Millville	40 90	2,361	35,944	1,120	39,425
New Braintree	33 00	5,722	13,898	336	19,956
North Brookfield	36 00	12,665	72,256	2,216	87,137
Northborough	37 80	11,102	67,316	1,652	80,070
Northbridge	39 00	20,050	238,610	6,590	265,250
Oakham	27 50	4,118	8,121	316	12,555
Oxford	40 00	10,562	102,916	2,898	116,376
Paxton	36 00	3,148	32,812	616	36,576
Petersham	22 00	5,448	24,434	560	30,442
Phillipston	36 00	2,404	12,771	280	15,455
Princeton	34 60	4,684	35,371	558	40,613
Royalston	38 00	6,385	21,442	672	28,499
Rutland	24 40	5,668	28,018	1,150	34,836
Shrewsbury	34 00	27,426	276,862	5,256	309,544
Southborough	36 40	21,343	88,460	1,502	111,305
Southbridge	39 90	81,685	427,086	11,394	520,165
Spencer	44 00	34,110	167,156	4,660	205,926
Sterling	34 00	9,384	56,456	1,174	67,014
Sturbridge	42 00	5,809	54,609	1,526	61,944
Sutton	39 40	10,629	59,530	1,676	71,835
Templeton	45 00	8,446	111,778	2,904	123,128
Upton	37 60	7,600	39,562	1,508	48,670
Uxbridge	37 40	46,329	210,125	4,344	260,798
Warren	53 00	19,721	86,295	2,482	108,498
Webster	45 20	38,469	409,193	9,420	457,082
West Boylston	28 00	7,563	56,855	1,490	65,908
West Brookfield	31 00	6,466	36,323	952	43,741
Westborough	31 00	25,785	120,108	2,956	148,849
Westminster	35 60	9,850	50,061	1,164	61,075
Winchendon	51 00	23,717	225,808	4,590	254,115
Worcester	38 60	664,163	9,582,867	124,410	10,371,440
Totals	–	$1,933,141	$18,835,918	$330,922	$21,099,981

AND TAXES, AS ASSESSED JANUARY 1, 1940—Concluded.

Number of Live Stock Assessed							Number of Dwelling Houses Assessed	Number of Acres of Land Assessed
Horses	Neat Cattle		Swine	Sheep	Fowl	All Other		
	Cows (Milch)	Yearlings, Bulls, Heifers, Etc.						
84	809	196	96	11	11,817	26	622	16,548
57	555	91	12	–	3,755	79	429	10,810
25	152	9	17	1	8,425	155	2,499	8,114
61	526	190	–	–	6,485	35	1,427	9,246
1	81	5	4	–	855	–	329	2,202
116	1,290	392	5	–	11,550	1	107	12,832
108	883	274	9	–	32,199	11	744	12,621
66	597	139	126	10	13,253	–	652	10,402
25	411	69	85	–	3,730	–	1,298	9,622
72	441	193	53	36	6,075	17	148	10,042
121	603	190	550	35	5,949	149	947	16,704
50	436	89	72	22	10,525	324	330	8,928
73	328	165	35	1	3,562	10	285	20,612
20	106	34	–	10	6,667	41	240	14,595
68	315	142	13	–	3,190	–	330	20,201
52	249	89	13	27	5,737	–	259	24,766
81	522	134	29	12	7,284	4	560	16,650
83	692	202	31	13	12,570	–	2,170	12,016
37	532	180	–	–	6,605	30	537	7,016
69	325	143	34	14	8,260	–	2,149	11,965
119	963	350	11	5	34,455	382	1,527	20,146
130	1,158	237	319	8	8,692	11	578	18,874
79	328	61	16	80	4,136	–	548	23,290
158	977	226	227	43	9,820	–	631	22,430
49	352	88	31	10	4,088	–	893	15,147
47	242	32	9	–	4,190	19	536	12,149
67	578	162	118	34	6,799	9	1,129	17,913
112	1,078	272	7	1	3,180	–	720	16,420
26	57	17	57	–	3,242	46	1,736	7,254
83	429	100	34	–	3,245	37	508	6,030
78	549	165	2	36	8,071	57	539	12,213
106	656	174	558	11	18,651	48	919	11,424
74	586	122	258	7	15,800	6	756	19,400
89	259	62	45	–	5,470	28	1,332	24,042
101	163	–	–	–	9,751	–	24,019	24,634
4,485	30,494	7,910	4,311	768	481,087	2,303	83,513	856,332

Table IV.—Aggregates of Polls, Property and Taxes

Counties	Number of Persons Assessed					
	On Personal Estate Only			On Real Estate Only		
	Individuals	All Others	Total	Individuals	All Others	Total
Barnstable	1,231	137	1,368	15,264	564	15,828
Berkshire	3,197	502	3,699	19,996	1,217	21,213
Bristol	7,875	1,795	9,670	47,995	12,709	60,704
Dukes County	515	54	569	2,507	106	2,613
Essex	12,121	2,791	14,912	71,398	19,688	91,086
Franklin	1,515	350	1,865	8,708	1,822	10,530
Hampden	8,317	1,979	10,296	34,205	13,903	48,108
Hampshire	1,100	309	1,409	10,769	1,531	12,300
Middlesex	17,510	3,271	20,781	133,328	23,379	156,707
Nantucket	92	13	105	1,490	19	1,509
Norfolk	11,543	1,891	13,434	67,711	11,164	78,875
Plymouth	4,443	588	5,031	38,933	6,420	45,353
Suffolk	17,474	7,171	24,645	80,349	10,130	90,479
Worcester	10,236	2,082	12,318	64,704	13,880	78,584
State	**97,169**	**22,933**	**120,102**	**597,357**	**116,532**	**713,889**

Table IV.—Aggregates of Polls, Property and Taxes

Counties	Value of Assessed Personal Estate				
	Stock in Trade	Machinery	Live Stock	All Other Tangible Personal Property	Total Value of Assessed Personal Estate
Barnstable	$821,473	$823,512	$148,674	$7,853,786	$9,647,445
Berkshire	2,011,269	3,783,293	1,187,061	7,723,915	14,705,538
Bristol	3,770,270	20,978,155	1,679,190	11,783,880	38,211,495
Dukes County	161,200	679,716	47,029	1,130,558	2,018,503
Essex	5,941,346	27,211,024	1,043,553	18,320,373	52,516,296
Franklin	810,835	5,412,767	957,986	1,729,320	8,910,908
Hampden	4,431,696	16,066,787	775,007	14,469,437	35,742,927
Hampshire	967,128	2,799,168	1,038,327	2,892,049	7,696,672
Middlesex	8,960,052	56,953,396	1,919,972	33,566,419	101,399,839
Nantucket	91,100	71,270	22,890	986,700	1,171,960
Norfolk	2,985,649	18,412,216	790,202	31,747,380	53,935,447
Plymouth	2,491,912	5,231,287	886,052	13,535,912	22,145,163
Suffolk	16,610,587	95,291,979	34,850	15,999,984	127,937,400
Worcester	7,527,139	26,481,109	2,561,834	13,244,754	49,814,836
State	**$57,581,656**	**$280,195,679**	**$13,092,627**	**$174,984,467**	**$525,854,429**

Table IV.—Aggregates of Polls, Property and Taxes

Counties	Taxes for State, County, and City or Town Purposes, including Overlay			
	On Personal Estate	On Real Estate	On Polls	Total Taxes Assessed
Barnstable	$252,434	$2,434,074	$26,190	$2,712,698
Berkshire	499,120	4,337,118	83,402	4,919,640
Bristol	1,516,564	12,095,555	236,386	13,848,505
Dukes County	49,426	372,088	3,658	425,172
Essex	1,901,305	20,436,702	324,986	22,662,993
Franklin	269,808	1,638,363	33,670	1,941,841
Hampden	1,272,606	15,485,483	216,190	16,974,279
Hampshire	245,723	2,082,675	45,566	2,373,964
Middlesex	3,708,033	45,736,401	607,476	50,051,910
Nantucket	29,299	279,182	2,270	310,751
Norfolk	1,494,696	15,622,241	208,906	17,325,843
Plymouth	756,363	7,364,187	114,844	8,235,394
Suffolk	5,209,297	59,524,064	562,204	65,295,565
Worcester	1,933,141	18,835,918	330,922	21,099,981
State	**$19,137,815**	**$206,244,051**	**$2,796,670**	**$228,178,536**

AS ASSESSED JANUARY 1, 1940—RECAPITULATION.

Number of Persons Assessed—*Cont.* On Both Personal and Real Estate.			Total Number of Persons Assessed	Number of Male Polls Assessed
Individuals	All Others	Total		
7,582	184	7,766	24,962	13,095
4,352	327	4,679	29,591	41,701
5,824	503	6,327	76,701	118,193
1,436	51	1,487	4,669	1,829
8,066	946	9,012	115,010	162,493
4,067	317	4,384	16,779	16,835
5,322	1,191	6,513	64,917	108,095
3,280	227	3,507	17,216	22,783
17,131	1,128	18,259	195,747	303,738
793	10	803	2,417	1,135
7,871	691	8,562	100,871	104,453
11,086	1,029	12,115	62,499	57,422
3,736	663	4,399	119,523	281,102
14,116	1,643	15,759	106,661	165,461
94,662	**8,910**	**103,572**	**937,563**	**1,398,335**

AS ASSESSED JANUARY 1, 1940—RECAPITULATION—Continued.

Value of Assessed Real Estate			Total Valuation of Assessed Estate
Land, exclusive of Buildings	Buildings, exclusive of Land	Total Value of Assessed Real Estate	
$29,332,500	$63,576,217	$92,908,717	$102,556,162
35,842,234	89,326,966	125,169,200	139,874,738
81,026,957	211,986,713	293,013,670	331,225,165
5,100,013	10,310,592	15,410,605	17,429,108
168,196,295	395,451,885	563,648,180	616,164,476
18,716,614	35,728,583	54,445,197	63,356,105
155,902,609	278,312,470	434,215,079	469,958,006
16,067,178	48,532,774	64,599,952	72,296,624
327,464,389	903,996,330	1,231,460,719	1,332,860,558
3,481,000	7,686,290	11,167,290	12,339,250
152,214,612	398,099,236	550,313,848	604,249,295
65,660,636	155,270,483	220,931,119	243,076,282
672,435,000	792,287,150	1,464,722,150	1,592,659,550
128,084,364	359,714,206	487,798,570	537,613,406
$1,859,524,401	**$3,750,279,895**	**$5,609,804,296**	**$6,135,658,725**

S ASSESSED JANUARY 1, 1940—RECAPITULATION—Concluded.

Number of Live Stock Assessed							Number of Dwelling Houses Assessed	Number of Acres of Land Assessed
Horses	Neat Cattle		Swine	Sheep	Fowl	All Other		
	Cows (Milch)	Yearlings, Bulls, Heifers, Etc.						
218	1,427	346	217	110	37,604	352	21,489	183,279
2,793	15,106	5,528	1,000	914	100,728	804	25,736	503,702
2,347	16,070	1,948	2,738	268	426,184	3,703	60,470	316,989
124	407	171	52	1,868	4,219	284	3,551	50,009
2,034	10,143	1,950	5,936	733	218,460	2,432	94,761	265,412
2,120	10,810	5,139	657	640	108,959	528	11,915	380,943
1,659	8,363	2,657	2,948	257	136,274	572	50,610	330,580
2,395	11,249	4,170	899	913	146,124	373	14,278	310,532
3,224	16,120	2,890	14,256	682	583,478	8,809	174,154	462,064
39	74	292	8	15	2,025	85	2,038	23,380
1,493	5,753	1,147	4,112	194	262,604	2,980	70,380	225,976
1,150	8,964	1,057	1,524	282	370,800	5,624	50,734	370,625
1,270	34	–	680	–	–	–	103,276	22,734
4,485	30,494	7,910	4,311	768	481,087	2,303	83,513	856,332
25,351	**135,014**	**35,205**	**39,338**	**7,644**	**2,878,546**	**28,849**	**766,905**	**4,302,557**

Table V.—Aggregates of Polls, Property and Taxes

Years	Number of Residents Assessed on Property			Number of Non-Residents Assessed on Property			Number of Persons Assessed		
	Individuals	All Others	Total	Individuals	All Others	Total	On Property	For Poll Tax only	Total
April 1, 1911	375,752	76,973	452,725	99,035	16,469	115,504	568,229	738,680	1,306,909
April 1, 1912[1]	386,573	79,603	466,176	103,374	17,284	120,658	586,834	752,556	1,339,390
April 1, 1913	398,991	82,965	481,956	106,511	17,980	124,491	606,436	765,742	1,372,178
April 1, 1914	418,306	86,401	504,707	108,316	18,958	127,274	631,981	785,899	1,417,880
April 1, 1915	433,899	87,978	521,877	111,464	18,667	130,131	652,008	792,477	1,444,485
April 1, 1916	446,933	94,520	541,453	112,302	19,231	131,533	672,986	804,706	1,477,692
April 1, 1917	478,419	93,191	571,610	116,117	18,468	134,585	706,195	819,900	1,526,095
April 1, 1918	483,577	90,734	574,311	124,020	18,988	143,008	717,319	836,599	1,553,918
April 1, 1919	498,947	95,657	594,604	126,518	19,641	146,159	740,763	830,267	1,571,030
April 1, 1920	525,987	99,066	625,053	129,209	19,686	148,895	773,948	818,813	1,592,761
April 1, 1921	575,787	105,646	681,433	127,821	20,644	148,465	829,898	822,894	1,652,792
April 1, 1922	609,029	110,840	719,869	129,115	20,045	149,160	869,029	914,635	1,783,664
April 1, 1923	653,342	117,101	770,443	131,107	19,605	150,712	921,155	869,961	1,791,116
April 1, 1924	724,886	124,130	849,016	133,629	20,843	154,472	1,003,488	861,381	1,864,869
April 1, 1925	779,712	131,896	911,608	137,671	20,826	158,497	1,070,105	855,112	1,925,217
April 1, 1926	804,627	136,708	941,335	141,061	21,841	162,902	1,104,237	850,388	1,954,625
April 1, 1927	845,422	143,747	989,169	145,588	24,496	170,084	1,159,253	829,199	1,988,452
April 1, 1928	873,598	145,672	1,019,270	148,817	23,967	172,784	1,192,054	808,927	1,983,350

	Number of Persons Assessed on Property	Number of Male Polls Assessed	Value of Assessed Stock in Trade	Value of Assessed Live Stock
April 1, 1929	910,606	1,242,371	$104,915,280	
April 1, 1930	914,329	1,255,801	91,725,691	$16,643,356
April 1, 1931	917,991	1,261,152	84,464,020	15,450,174
April 1, 1932	908,295	1,269,517	71,825,041	13,617,994

	Number of Persons, Partnerships and Corporations Assessed					
	On Real Estate	On Personal Estate	Total			
April 1, 1933	786,097	171,754	945,607	1,274,772	62,512,407	11,675,817
April 1, 1934	786,165	173,386	953,570	1,290,668	62,116,983	11,788,724
Jan. 1, 1935	783,719	175,340	952,586	1,310,781	75,429,837	11,819,907
Jan. 1, 1936	810,000	172,343	975,381	1,325,263	68,188,623	12,325,324
Jan. 1, 1937	783,789	172,074	949,422	1,270,177	71,610,651	12,912,542

Number of Persons Assessed

	On Personal Estate Only			On Real Estate Only			On Both Personal and Real Estate		
	Individuals	All Others	Total	Individuals	All Others	Total	Individuals	All Others	Total
Jan. 1, 1938	93,168	25,729	118,897	611,042	94,561	705,603	101,837	16,653	118,490
Jan. 1, 1939	89,970	27,196	117,166	600,374	111,651	712,025	94,417	9,244	103,661
Jan. 1, 1940[2]	97,169	22,933	120,102	597,357	116,532	713,889	94,662	8,910	103,572

[1] Assessments made pursuant to section 75 of Chapter 59 of the General Laws, and earlier statutes con- any other State official until the passage of chapter 312 of the Acts of 1912. Pursuant to the provisions of the total valuation and taxes, including these assessments, appears in House Document No. 2248 of the 1912. For the year 1913 and the following years assessments made pursuant to the provisions of section are included in the figures shown in the above table.

[2] The figures for the year 1940 do not include assessments made in December 1940.

AS ASSESSED DURING THIRTY YEARS—1911–1940.

Number of Male Polls Assessed	Value of Assessed Personal Estate			Value of Assessed Real Estate		
	Excluding Resident Bank Stock	Resident Bank Stock	Total	Buildings, excluding Land	Land, excluding Buildings	Total
$948,567	$950,089,007	$34,355,245	$984,444,252	$1,623,966,609	$1,468,824,402	$3,092,791,011
965,469	1,033,080,758	34,369,868	1,067,450,626	1,689,100,653	1,528,817,287	3,217,917,940
984,042	1,077,232,571	39,491,445	1,116,724,016	1,769,272,072	1,585,739,958	3,355,012,030
1,006,232	1,137,238,597	39,224,417	1,176,463,014	1,848,295,366	1,620,056,230	3,468,351,596
1,027,886	1,159,495,218	35,603,710	1,195,098,928	1,919,992,127	1,654,769,440	3,574,761,567
1,043,523	1,242,601,180	33,153,570	1,275,754,750	1,998,994,393	1,687,488,865	3,686,483,258
1,081,980	700,312,819	30,279,353	730,592,172	2,092,494,626	1,715,911,273	3,808,405,899
1,054,200	820,713,785	32,767,463	853,481,248	2,150,343,627	1,735,151,714	3,885,495,341
1,052,836	888,526,476	33,670,798	922,197,274	2,216,433,583	1,765,145,091	3,981,578,674
1,009,770	944,613,418	38,743,611	983,357,029	2,503,713,400	1,867,016,381	4,370,729,781
1,014,487	985,512,837	35,279,551	1,020,792,388	2,636,488,662	1,889,365,190	4,525,853,852
1,154,378	975,456,806	33,308,233	1,008,765,039	2,756,431,579	1,950,180,726	4,706,612,305
1,167,183	1,007,050,411	2,385,566	1,009,435,977	2,967,931,591	2,000,784,860	4,968,716,451
1,197,868	1,043,526,714	5,156,155	1,048,682,869	3,196,083,139	2,055,894,662	5,251,977,801
1,223,757	1,074,384,734	570,534	1,074,955,268	3,428,890,294	2,133,996,765	5,562,887,059
1,225,943	–	–	1,068,238,084	3,648,619,814	2,193,695,404	5,842,315,218
1,229,877	–	–	1,063,477,115	3,848,333,434	2,174,191,409	6,022,524,843
1,236,834	–	–	1,012,574,833	3,956,180,962	2,202,404,046	6,158,585,008

Value of Assessed Machinery	Value of all other Assessed Tangible Personal Property	Total Value of Assessed Tangible Personal Estate	Value of Assessed Real Estate		
			Buildings, excluding Land	Land, excluding Buildings	Total
58,407,574		$833,056,973	$4,089,153,687	$2,205,744,426	$6,294,898,113
63,815,619	$156,573,057	828,757,723	4,179,952,776	2,224,828,629	6,404,781,405
39,064,452	158,705,316	797,683,962	4,167,846,702	2,215,828,294	6,383,674,996
08,417,359	152,317,546	746,177,940	4,076,604,278	2,178,915,584	6,255,519,862
74,195,048	152,378,077	700,761,349	3,948,847,871	2,091,950,084	6,040,797,955
70,658,875	151,113,096	695,677,678	3,846,374,747	2,052,199,858	5,898,574,605
34,670,779	151,500,534	703,421,057	3,796,886,272	2,019,773,035	5,816,659,307
53,438,196	150,812,540	684,764,683	3,769,369,330	1,992,187,160	5,761,556,490
35,673,836	155,937,542	526,134,571	3,768,472,833	1,974,785,520	5,743,258,353

Total Number Persons Assessed	Number of Male Polls Assessed	Value of Assessed Personal Estate				
		Stock in Trade	Machinery	Live Stock	All other Tangible Personal Property	Total
942,990	1,279,143	$62,467,354	$282,439,909	$12,742,377	$165,154,190	$522,803,830
932,852	1,391,978	67,168,755	283,549,142	13,205,304	164,301,575	528,224,776
937,563	1,398,335	57,581,656	280,195,679	13,092,627	174,984,467	525,854,429

aining the same provisions, were not required to be reported by the assessors to the Tax Commissioner or of this act these assessments for the year 1912 were reported to the Tax Commissioner, and the summary Legislature of 1913. In the above table these taxes are included for the first time in the figures of the year '5, above mentioned, are tabulated in Part II of Public Document No. 19, of each year respectively, and

TABLE V.—AGGREGATES OF POLLS, PROPERTY AND TAXES

YEARS	TOTAL VALUATION OF ASSESSED ESTATE	TAX FOR STATE, COUNTY, AND CITY OR TOWN PURPOSES, INCLUDING OVERLAYINGS			
		On Personal Estate	On Real Estate	On Polls	Total
April 1, 1911 . . .	$4,077,235,263	$16,216,396	$53,175,999	$1,897,134	$71,289,529
April 1, 1912[1] . . .	4,285,368,566	17,677,058	55,504,034	1,930,938	75,112,030
April 1, 1913 . . .	4,471,736,046	19,377,075	60,336,948	1,968,084	81,682,107
April 1, 1914 . . .	4,644,814,610	21,164,710	64,806,379	2,012,464	87,983,553
April 1, 1915 . . .	4,769,860,495	22,103,491	68,776,976	2,055,772	92,936,239
April 1, 1916 . . .	4,962,238,008	23,328,159	70,355,851	2,087,046	95,771,056
April 1, 1917 . . .	4,538,998,071	14,598,938	74,732,573	2,163,960	91,495,471
April 1, 1918 . . .	4,738,976,589	18,074,759	81,617,124	2,108,400	101,800,283
April 1, 1919 . . .	4,903,775,948	21,565,927	92,794,067	2,105,672	116,465,666
April 1, 1920 . . .	5,354,086,810	25,390,747	111,963,734	5,048,850	142,403,331
April 1, 1921 . . .	5,546,646,240	27,279,952	120,533,315	5,072,435	152,885,702
April 1, 1922 . . .	5,715,377,344	28,015,736	129,114,786	5,771,158	162,901,680
April 1, 1923 . . .	5,978,152,428	27,648,403	134,188,998	5,835,915	167,673,316
April 1, 1924 . . .	6,300,660,670	29,352,130	145,245,470	2,395,736	176,993,336
April 1, 1925 . . .	6,637,842,327	30,692,816	158,697,958	2,447,514	191,838,288
April 1, 1926 . . .	6,910,553,302	32,006,124	177,723,435	2,451,886	212,181,445
April 1, 1927 . . .	7,086,001,958	31,384,694	177,757,876	2,459,754	211,602,324
April 1, 1928 . . .	7,171,159,841	29,645,612	178,809,960	2,473,668	210,929,240
April 1, 1929 . . .	7,127,955,086	24,141,607	181,120,086	2,484,742	207,746,435
April 1, 1930 . . .	7,233,539,128	24,768,622	191,259,771	2,511,602	218,539,995
April 1, 1931 . . .	7,181,358,958	24,887,601	198,396,854	2,522,304	225,806,759
April 1, 1932 . . .	7,001,697,802	25,229,354	210,814,418	2,539,034	238,582,806
April 1, 1933 . . .	6,741,559,304	22,333,398	190,751,981	2,549,544	215,634,923
April 1, 1934 . . .	6,594,252,283	23,573,233	199,780,569	2,581,336	225,935,138
Jan. 1, 1935 . . .	6,520,080,364	24,453,470	201,657,756	2,621,562	228,732,788
Jan. 1, 1936 . . .	6,446,321,173	24,159,326	203,568,259	2,650,526	230,378,111
Jan. 1, 1937 . . .	6,269,392,924	18,471,252	203,788,979	2,540,354	224,800,585

	VALUE OF ASSESSED REAL ESTATE			TOTAL VALUATION OF ASSESSED ESTATE	TAX FOR PURPOSES,
	Buildings Exclusive of Land	Land Exclusive of Buildings	Total		On Personal Estate
Jan. 1, 1938	$3,769,415,086	$1,955,802,573	$5,725,217,659	$6,248,021,489	$19,075,148
Jan. 1, 1939	3,739,855,746	1,927,638,028	5,667,493,774	6,195,718,550	19,292,182
	Land Exclusive of Buildings	Buildings Exclusive of Land	Total		
Jan. 1, 1940[2]	$1,859,524,401	$3,750,279,895	$5,609,804,296	6,135,658,725	19,137,815

[1] Assessments made pursuant to section 75 of Chapter 59 of the General Laws, and earlier statutes con- any other State official until the passage of chapter 312 of the Acts of 1912. Pursuant to the provisions of the total valuation and taxes, including these assessments, appears in House Document No. 2248 of the 1912. For the year 1913 and the following years assessments made pursuant to the provisions of section are included in the figures shown in the above table.

[2] The figures for the year 1940 do not include assessments made in December 1940.

AS ASSESSED DURING THIRTY YEARS—1911–1940—Concluded.

Number of Horses Assessed	Number of Cows Assessed	Number of Sheep Assessed	Number of Neat Cattle other than Cows Assessed	Number of Swine Assessed	Number of Dwelling Houses Assessed	Number of Acres of Land Assessed	Number and Value of Fowl Assessed	
							Number	Value
164,192	166,500	25,855	38,269	41,455	527,716	4,514,020	1,149,654	$608,428
160,796	161,680	24,551	41,719	39,344	539,963	4,529,903	1,269,448	691,685
157,005	151,304	21,223	42,010	30,606	550,787	4,526,457	1,263,392	707,928
152,596	147,231	18,040	39,736	30,244	561,419	4,634,182	1,353,617	795,365
147,927	145,049	16,517	42,696	31,421	572,405	4,535,386	1,467,495	867,682
138,918	147,681	15,717	44,257	31,064	587,431	4,540,725	1,401,974	842,025
121,976	149,179	15,425	45,896	27,360	598,277	4,541,335	1,442,923	1,052,283
114,885	150,886	16,625	47,104	34,226	606,362	4,547,160	1,056,963	927,045
107,008	148,687	17,926	48,456	42,074	609,356	4,539,525	928,998	978,833
97,679	153,537	17,208	46,772	41,031	621,896	4,540,285	1,123,354	1,429,145
93,952	158,305	15,168	43,677	28,819	620,984	4,536,261	1,217,004	1,483,073
91,441	167,311	12,827	41,467	23,138	627,404	4,513,123	1,450,885	1,663,495
86,628	164,135	11,376	39,454	22,694	642,966	4,508,247	1,620,437	1,829,023
81,885	157,750	10,151	34,493	21,618	671,922	4,512,290	1,618,906	1,802,153
75,433	148,366	10,489	29,532	21,137	681,871	4,500,544	1,607,794	1,776,250
68,194	141,006	9,762	25,807	23,279	703,476	4,479,921	1,517,091	1,678,057
63,543	133,427	9,843	25,249	30,860	725,642	4,460,429	1,546,365	1,720,543
58,986	131,059	9,715	25,688	35,040	743,449	4,450,356	1,593,425	1,693,734
54,182	129,603	9,595	29,320	30,240	756,550	4,441,780	1,537,660	1,642,544
48,805	129,654	10,556	35,042	34,634	766,332	4,430,640	1,778,063	1,859,697
45,859	129,043	9,829	35,438	39,048	770,209	4,426,395	1,792,619	1,762,120
42,913	131,491	10,024	36,431	35,639	774,344	4,417,823	1,832,008	1,597,888
39,584	126,977	10,081	34,134	29,633	777,591	4,404,886	1,907,890	1,387,716
37,411	131,459	9,172	33,184	31,417	779,014	4,406,906	1,968,297	1,382,199
33,174	131,828	8,559	33,634	41,425	780,321	4,388,621	2,008,033	1,495,151
30,141	133,016	8,035	32,326	43,376	782,628	4,341,381	2,189,933	1,726,146
28,869	133,819	7,176	33,825	48,462	789,176	4,320,311	2,632,317	2,063,855

ATE, COUNTY, AND CITY OR TOWN CLUDING OVERLAY			Number of Horses Assessed	Number of Cows Assessed	Number of Yearlings, etc. Assessed	Number of Swine Assessed	Number of Sheep Assessed	Number of Fowl Assessed	Number of All Other Live Stock Assessed	Number of Dwelling Houses Assessed	Number of Acres of Land Assessed
On Real Estate	On Polls	Total									
11,697,676	$2,558,286	$233,331,110	28,074	131,068	33,090	46,516	7,516	2,369,647	14,652	767,221	4,303,004
08,582,210	2,783,956	230,658,348	26,447	135,389	31,966	41,522	7,300	2,701,336	17,997	756,028	4,311,027
06,244,051	2,796,670	228,178,536	25,351	135,014	35,205	39,338	7,644	2,878,546	28,849	766,905	4,302,557

taining the same provisions, were not required to be reported by the assessors to the Tax Commissioner or of this act these assessments for the year 1912 were reported to the Tax Commissioner, and the summary Legislature of 1913. In the above table these taxes are included for the first time in the figures of the year 75, above mentioned, are tabulated in Part II, Public Document No. 19, of each year respectively, and

Public Document Part II No. 19

THE COMMONWEALTH OF MASSACHUSETTS

AGGREGATES

OF

PROPERTY AND TAXES

AS

ASSESSED IN DECEMBER, 1940

ISSUED BY

HENRY F. LONG

Commissioner of Corporations and Taxation



See in connection with this publication, Part 1, P.D. 19, Eightieth Annual Abstract of Polls, Property and Taxes, submitted to the General Court under date of December 1, 1940.

PUBLICATION OF THIS DOCUMENT APPROVED BY THE COMMISSION ON ADMINISTRATION AND FINANCE

400-4-41-5902

TABLE I. — *Aggregates of Property and Taxes, as Assessed*

CITIES AND TOWNS	Number of Persons Assessed					
	On Personal Estate Only			On Real Estate Only		
	Individuals	All Others	Total	Individuals	All Others	Total
BARNSTABLE						
Barnstable	1	–	1	2	1	3
Bourne	–	–	–	2	–	2
Brewster	–	–	–	4	–	4
Chatham	1	–	1	–	–	–
Dennis	2	–	2	1	–	1
Eastham	–	–	–	1	–	1
Falmouth	5	–	5	5	3	8
Harwich	1	–	1	6	–	6
Mashpee	–	–	–	–	–	–
Orleans	–	–	–	–	–	–
Provincetown	–	–	–	22	1	23
Sandwich	–	1	1	2	–	2
Truro	–	–	–	8	–	8
Wellfleet	–	–	–	–	–	–
Yarmouth	–	–	–	–	1	1
Totals	10	1	11	53	6	59
BERKSHIRE						
Adams	3	–	3	–	–	–
Alford	–	–	–	–	–	–
Becket	1	–	1	4	–	4
Cheshire	–	–	–	–	–	–
Clarksburg	–	–	–	6	–	6
Dalton	–	–	–	1	–	1
Egremont	–	–	–	–	–	–
Florida	–	–	–	–	–	–
Great Barrington	1	–	1	–	–	–
Hancock	–	–	–	1	–	1
Hinsdale	–	–	–	–	–	–
Lanesborough	1	–	1	4	–	4
Lee	–	–	–	1	1	2
Lenox	–	–	–	–	–	–
Monterey	–	–	–	–	–	–
Mount Washington	–	–	–	–	–	–
New Ashford	–	–	–	–	–	–
New Marlborough	–	–	–	1	–	1
North Adams	1	–	1	10	–	10
Otis	–	–	–	–	–	–
Peru	–	–	–	–	–	–
Pittsfield	2	–	2	2	1	3
Richmond	–	–	–	–	–	–
Sandisfield	–	–	–	2	–	2
Savoy	–	–	–	–	–	–
Sheffield	–	–	–	–	–	–
Stockbridge	–	–	–	–	–	–
Tyringham	–	–	–	1	–	1
Washington	–	–	–	–	–	–
West Stockbridge	–	–	–	–	–	–
Williamstown	2	1	3	2	–	2
Windsor	–	–	–	1	–	1
Totals	11	1	12	36	2	38
BRISTOL						
Acushnet	1	–	1	–	–	–
Attleboro	–	–	–	–	1	1
Berkley	–	–	–	–	–	–
Dartmouth	3	–	3	–	2	2
Dighton	–	–	–	–	–	–
Easton	–	–	–	3	–	3
Fairhaven	–	–	–	5	–	5
Fall River	6	1	7	1	2	3
Freetown	–	–	–	5	–	5
Mansfield	1	–	1	1	–	1
New Bedford	5	–	5	–	1	1
North Attleboro	–	–	–	1	–	1
Norton	–	–	–	1	–	1
Raynham	1	1	2	1	–	1
Rehoboth	1	–	1	3	–	3
Seekonk	–	–	–	2	–	2
Somerset	–	–	–	–	–	–
Swansea	3	–	3	41	–	41
Taunton	1	1	2	8	3	11
Westport	–	2	2	12	–	12
Totals	22	5	27	84	9	93

between the 10th and 20th Days of December, 1940.

Number of Persons Assessed—*Cont.*			Total Number of Persons Assessed	Value of Assessed Personal Estate				
On Both Personal and Real Estate								
Indi-viduals	All Others	Total		Stock in Trade	Machinery	Live Stock	All Other Tangible Personal Property	Total Value of Assessed Personal Estate
–	–	–	4	–	$450	–	–	$450
–	–	–	2	–	–	–	–	–
–	–	–	4	–	–	–	–	–
–	–	–	1	–	–	–	$750	750
1	–	1	4	$1,200	–	–	300	1,500
–	–	–	1	–	–	–	–	–
2	–	2	15	–	–	–	3,500	3,500
2	–	2	9	400	–	–	1,250	1,650
–	–	–	–	–	–	–	–	–
–	–	–	–	–	–	–	–	–
–	–	–	23	–	–	–	–	–
–	–	–	3	–	–	–	3,500	3,500
–	–	–	8	–	–	–	–	–
–	–	–	–	–	–	–	–	–
–	–	–	1	–	–	–	–	–
5	–	5	75	$1,600	$450	–	$9,300	$11,350
–	–	–	3	$2,000	–	–	$400	$2,400
–	–	–	–	–	–	–	–	–
–	–	–	5	–	$800	–	2,000	2,800
–	–	–	–	–	–	–	–	–
–	–	–	6	–	–	–	–	–
–	–	–	1	–	–	–	–	–
–	–	–	–	–	–	–	–	–
–	1	1	1	–	–	–	–	–
–	–	–	1	–	–	–	500	500
–	–	–	1	–	–	–	–	–
–	–	–	–	–	–	–	–	–
–	–	–	5	–	–	–	500	500
–	–	–	2	–	–	–	–	–
1	–	1	1	–	–	–	500	500
–	–	–	–	–	–	–	–	–
–	–	–	–	–	–	–	–	–
–	–	–	–	–	–	–	–	–
–	–	–	1	–	–	–	–	–
–	–	–	11	–	3,450	–	–	3,450
–	–	–	–	–	–	–	–	–
–	–	–	–	–	–	–	–	–
–	–	–	5	2,000	–	–	50	2,050
–	–	–	–	–	–	–	–	–
–	–	–	2	–	–	–	–	–
–	–	–	–	–	–	–	–	–
–	–	–	–	–	–	–	–	–
–	–	–	–	–	–	–	–	–
–	–	–	1	–	–	–	–	–
–	–	–	–	–	–	–	–	–
–	–	–	–	–	–	–	–	–
–	–	–	5	900	5,000	–	200	6,100
–	–	–	1	–	–	–	–	–
1	1	2	52	$4,900	$9,250	–	$4,150	$18,300
–	–	–	1	–	–	$75	–	$75
–	–	–	1	–	–	–	–	–
–	–	–	–	–	–	–	–	–
–	–	–	5	–	$350	1,000	$500	1,850
–	–	–	–	–	–	–	–	–
–	–	–	3	–	–	–	–	–
–	–	–	5	–	–	–	–	–
–	–	–	10	$400	2,550	200	300	3,450
–	–	–	5	–	–	–	–	–
–	–	–	2	100	–	–	–	100
–	–	–	6	–	–	350	12,000	12,350
–	–	–	1	–	–	–	–	–
–	–	–	1	–	–	–	–	–
–	–	–	3	–	–	–	1,300	1,300
–	–	–	4	4,271	–	–	–	4,271
–	–	–	2	–	–	–	–	–
–	–	–	–	–	–	–	–	–
1	–	1	45	925	530	–	350	1,805
–	–	–	13	–	500	50	–	550
–	–	–	14	–	–	125	300	425
1	–	1	121	$5,696	$3,930	$1,800	$14,750	$26,176

TABLE I. — *Aggregates of Property and Taxes, as Assessed*

CITIES AND TOWNS	Value of Assessed Real Estate			Total Valuation of Assessed Estate	Tax Rate Per $1,000	Taxes for State, County and City or Town Purposes, Including Overlay		
	Land exclusive of Buildings	Buildings exclusive of Land	Total Value of Assessed Real Estate			On Personal Estate	On Real Estate	Total Taxes Assessed
BARNSTABLE								
Barnstable	$1,200	–	$1,200	$1,650	$25.00	$11	$30	$41
Bourne	1,000	$800	1,800	1,800	26.70	–	48	48
Brewster	300	1,400	1,700	1,700	23.75	–	40	40
Chatham	–	–	–	750	19.90	14	–	14
Dennis	200	3,500	3,700	5,200	28.20	42	104	146
Eastham	50	250	300	300	27.00	–	8	8
Falmouth	7,550	22,550	30,100	33,600	25.60	90	770	860
Harwich	19,320	48,080	67,400	69,050	24.00	40	1,617	1,657
Mashpee	–	–	–	–	–	–	–	–
Orleans	–	–	–	–	–	–	–	–
Provincetown	–	8,000	8,000	8,000	41.00	–	328	328
Sandwich	1,925	–	1,925	5,425	32.60	114	62	176
Truro	1,900	9,300	11,200	11,200	19.00	–	212	212
Wellfleet	–	–	–	–	–	–	–	–
Yarmouth	400	2,000	2,400	2,400	29.60	–	71	71
Totals	$33,845	$95,880	$129,725	$141,075	–	$311	$3,290	$3,601
BERKSHIRE								
Adams	–	–	–	$2,400	$35.00	$84	–	$84
Alford	–	–	–	–	–	–	–	–
Becket	$350	$1,925	$2,275	5,075	48.00	134	$109	243
Cheshire	–	–	–	–	–	–	–	–
Clarksburg	1,730	1,730	3,460	3,460	45.00	–	155	155
Dalton	175	1,800	1,975	1,975	34.60	–	68	68
Egremont	–	–	–	–	–	–	–	–
Florida	5,000	1,650	6,650	6,650	30.20	–	200	200
Great Barrington	–	–	–	500	28.00	14	–	14
Hancock	50	700	750	750	25.50	–	19	19
Hinsdale	–	–	–	–	–	–	–	–
Lanesborough	110	1,500	1,610	2,110	22.00	11	35	46
Lee	300	7,500	7,800	7,800	37.00	–	288	288
Lenox	–	–	–	500	32.00	16	–	16
Monterey	–	–	–	–	–	–	–	–
Mount Washington	–	–	–	–	–	–	–	–
New Ashford	–	–	–	–	–	–	–	–
New Marlborough	500	–	500	500	28.00	–	14	14
North Adams	3,400	3,975	7,375	10,825	37.00	127	273	400
Otis	–	–	–	–	–	–	–	–
Peru	–	–	–	–	–	–	–	–
Pittsfield	–	20,500	20,500	22,550	37.00	76	758	834
Richmond	–	–	–	–	–	–	–	–
Sandisfield	3,000	6,900	9,900	9,900	24.00	–	237	237
Savoy	–	–	–	–	–	–	–	–
Sheffield	–	–	–	–	–	–	–	–
Stockbridge	–	–	–	–	–	–	–	–
Tyringham	680	1,500	2,180	2,180	22.00	–	47	47
Washington	–	–	–	–	–	–	–	–
West Stockbridge	–	–	–	–	–	–	–	–
Williamstown	400	–	400	6,500	28.50	174	11	185
Windsor	–	250	250	250	28.00	–	7	7
Totals	$15,695	$49,930	$65,625	$83,925	–	$636	$2,221	$2,857
BRISTOL								
Acushnet	–	–	–	$75	$39.50	$2	–	$2
Attleboro	–	$2,500	$2,500	2,500	34.70	–	$86	86
Berkley	–	–	–	–	–	–	–	–
Dartmouth	$1,000	6,500	7,500	9,350	34.40	63	258	321
Dighton	–	–	–	–	–	–	–	–
Easton	775	600	1,375	1,375	29.00	–	39	39
Fairhaven	490	850	1,340	1,340	37.00	–	49	49
Fall River	4,550	2,000	6,550	10,000	44.20	152	290	442
Freetown	2,250	5,850	8,100	8,100	36.00	–	291	291
Mansfield	200	–	200	300	34.00	3	7	10
New Bedford	–	200	200	12,550	47.60	588	9	597
North Attleboro	–	1,500	1,500	1,500	28.00	–	42	42
Norton	325	–	325	325	32.00	–	10	10
Raynham	970	–	970	2,270	33.40	43	32	75
Rehoboth	200	500	700	4,971	34.00	145	24	169
Seekonk	300	–	300	300	27.30	–	8	8
Somerset	–	–	–	–	–	–	–	–
Swansea	5,480	17,000	22,480	24,285	29.00	52	652	704
Taunton	3,200	11,850	15,050	15,600	42.80	23	644	667
Westport	2,950	150	3,100	3,525	37.60	16	116	132
Totals	$22,690	$49,500	$72,190	$98,366	–	$1,087	$2,557	$3,644

between the 10th and 20th Days of December, 1940 — Continued.

Number of Live Stock Assessed								
	Neat Cattle							
Horses	Cows (Milch)	Yearlings, Bulls, Heifers, Etc.	Swine	Sheep	Fowl	All Other	Number of Dwelling Houses Assessed	Number of Acres of Land Assessed
–	–	–	–	–	–	–	–	15
–	–	–	–	–	–	–	1	3
–	–	–	–	–	–	–	1	1
–	–	–	–	–	–	–	–	–
–	–	–	–	–	–	–	–	–
–	–	–	–	–	–	–	–	–
–	–	–	–	–	–	–	9	36
–	–	–	–	–	–	–	26	13
–	–	–	–	–	–	–	–	–
–	–	–	–	–	–	–	–	–
–	–	–	–	–	–	–	25	–
–	–	–	–	–	–	–	–	5
–	–	–	–	–	–	–	6	20
–	–	–	–	–	–	–	–	–
–	–	–	–	–	–	–	1	–
–	–	–	–	–	–	–	69	93
–	–	–	–	–	–	–	–	–
–	–	–	–	–	–	–	–	–
–	–	–	–	–	–	–	5	68
–	–	–	–	–	–	–	–	–
–	–	–	–	–	–	–	4	98
–	–	–	–	–	–	–	1	–
–	–	–	–	–	–	–	–	–
–	–	–	–	–	–	–	1	299
–	–	–	–	–	–	–	–	–
–	–	–	–	–	–	–	1	5
–	–	–	–	–	–	–	–	–
–	–	–	–	–	–	–	1	–
–	–	–	–	–	–	–	1	3
–	–	–	–	–	–	–	–	–
–	–	–	–	–	–	–	–	–
–	–	–	–	–	–	–	–	–
–	–	–	–	–	–	–	–	–
–	–	–	–	–	–	–	–	90
–	–	–	–	–	–	–	3	3
–	–	–	–	–	–	–	–	–
–	–	–	–	–	–	–	–	–
–	–	–	–	–	–	–	2	–
–	–	–	–	–	–	–	–	–
–	–	–	–	–	–	–	3	75
–	–	–	–	–	–	–	–	–
–	–	–	–	–	–	–	–	–
–	–	–	–	–	–	–	–	–
–	–	–	–	–	–	–	1	56
–	–	–	–	–	–	–	–	–
–	–	–	–	–	–	–	–	–
–	–	–	–	–	–	–	–	1
–	–	–	–	–	–	–	1	–
–	–	–	–	–	–	–	24	698
1	1	–	–	–	–	–	–	–
–	–	–	–	–	–	–	1	–
–	–	–	–	–	–	–	–	–
–	17	–	–	–	–	–	–	43
–	–	–	–	–	–	–	–	–
–	–	–	–	–	–	–	1	7
–	–	–	–	–	–	–	1	1
2	–	–	–	–	200	–	1	–
–	–	–	–	–	–	–	4	97
–	–	–	–	–	–	–	–	–
–	6	1	–	–	–	–	–	–
–	–	–	–	–	–	–	1	–
–	–	–	–	–	–	–	–	20
–	–	–	–	–	–	–	–	67
–	–	–	–	–	–	–	1	2
–	–	–	–	–	–	–	–	4
–	–	–	–	–	–	–	–	–
–	–	–	–	–	–	–	17	60
–	–	–	5	–	–	–	4	38
–	–	–	–	–	175	–	–	1
3	24	1	5	–	375	–	31	340

TABLE I. — *Aggregates of Property and Taxes, as Assessed*

CITIES AND TOWNS	Number of Persons Assessed					
	On Personal Estate Only			On Real Estate Only		
	Individuals	All Others	Total	Individuals	All Others	Total
DUKES COUNTY						
Chilmark	–	–	–	1	–	1
Edgartown	1	–	1	10	–	10
Gay Head	–	–	–	–	–	–
Gosnold	–	–	–	–	–	–
Oak Bluffs	2	–	2	2	–	2
Tisbury	–	–	–	1	–	1
West Tisbury	–	–	–	1	–	1
Totals	3	–	3	15	–	15
ESSEX						
Amesbury	1	–	1	–	–	–
Andover	–	–	–	74	1	75
Beverly	2	–	2	3	–	3
Boxford	1	–	1	3	–	3
Danvers	–	–	–	1	–	1
Essex	–	–	–	1	–	1
Georgetown	–	–	–	–	–	–
Gloucester	–	–	–	–	–	–
Groveland	–	–	–	–	–	–
Hamilton	–	–	–	2	–	2
Haverhill	2	–	2	–	1	1
Ipswich	–	–	–	3	–	3
Lawrence	5	4	9	–	1	1
Lynn	1	2	3	–	–	–
Lynnfield	–	–	–	7	–	7
Manchester	1	–	1	–	–	–
Marblehead	–	–	–	2	1	3
Merrimac	–	–	–	83	–	83
Methuen	–	–	–	4	–	4
Middleton	–	–	–	1	1	2
Nahant	12	–	12	–	–	–
Newbury	1	–	1	3	–	3
Newburyport	1	–	1	2	–	2
North Andover	–	–	–	2	–	2
Peabody	–	–	–	4	–	4
Rockport	–	–	–	3	–	3
Rowley	–	–	–	1	–	1
Salem	2	1	3	–	–	–
Salisbury	1	–	1	–	–	–
Saugus	–	–	–	1	1	2
Swampscott	1	–	1	3	–	3
Topsfield	1	–	1	–	–	–
Wenham	–	–	–	–	–	–
West Newbury	–	–	–	3	–	3
Totals	32	7	39	206	6	212
FRANKLIN						
Ashfield	–	–	–	2	–	2
Bernardston	–	–	–	1	1	2
Buckland	–	–	–	–	–	–
Charlemont	–	–	–	–	–	–
Colrain	1	–	1	–	7	7
Conway	–	–	–	–	–	–
Deerfield	–	–	–	–	–	–
Erving	–	–	–	–	–	–
Gill	–	–	–	–	–	–
Greenfield	2	–	2	1	–	1
Hawley	–	–	–	–	–	–
Heath	–	–	–	–	–	–
Leverett	–	–	–	1	–	1
Leyden	1	–	1	1	–	1
Monroe	–	–	–	–	–	–
Montague	–	–	–	–	–	–
New Salem	–	–	–	–	–	–
Northfield	–	–	–	1	–	1
Orange	1	–	1	–	–	–
Rowe	–	–	–	1	–	1
Shelburne	–	–	–	–	–	–
Shutesbury	–	–	–	–	–	–
Sunderland	1	–	1	–	–	–
Warwick	–	–	–	–	–	–
Wendell	–	3	3	1	–	1
Whately	–	–	–	–	–	–
Totals	6	3	9	9	8	17

between the 10th and 20th Days of December, 1940 — Continued.

Number of Persons Assessed—*Cont.* On Both Personal and Real Estate			Total Number of Persons Assessed	Value of Assessed Personal Estate				
Individuals	All Others	Total		Stock in Trade	Machinery	Live Stock	All Other Tangible Personal Property	Total Value of Assessed Personal Estate
–	–	–	1	–	–	–	–	–
–	–	–	11	$330	–	–	–	$330
–	–	–	–	–	–	–	–	–
–	–	–	–	–	–	–	–	–
1	–	1	5	500	–	–	$2,700	3,200
–	–	–	1	–	–	–	–	–
–	–	–	1	–	–	–	–	–
1	–	1	19	$830	–	–	$2,700	$3,530
–	–	–	1	–	–	–	$150	$150
–	–	–	75	–	–	–	–	–
–	–	–	5	–	–	–	750	750
–	–	–	4	–	–	–	200	200
–	–	–	1	–	–	–	–	–
–	–	–	1	–	–	–	–	–
–	–	–	–	–	–	–	–	–
–	–	–	–	–	–	–	–	–
–	–	–	–	–	–	–	–	–
–	–	–	2	–	–	–	–	–
–	–	–	3	–	$450	–	–	450
–	–	–	3	–	–	–	–	–
–	–	–	10	$9,600	500	–	900	11,000
–	–	–	3	–	–	–	3,615	3,615
–	–	–	7	–	–	–	–	–
–	–	–	1	–	–	–	2,660	2,660
–	–	–	3	–	–	–	–	–
–	–	–	83	–	–	–	–	–
–	–	–	4	–	–	–	–	–
–	–	–	2	–	–	–	–	–
–	–	–	12	1,200	–	–	–	1,200
–	–	–	4	–	–	–	200	200
–	–	–	3	50	–	–	–	50
–	–	–	2	–	–	–	–	–
–	–	–	4	–	–	–	–	–
–	–	–	3	–	–	–	–	–
–	–	–	1	–	–	–	–	–
–	–	–	3	350	1,830	–	–	2,180
–	–	–	1	–	–	–	1,300	1,300
–	–	–	2	–	–	–	–	–
–	–	–	4	1,240	–	–	–	1,240
–	–	–	1	–	1,000	–	–	1,000
–	–	–	–	–	–	–	–	–
–	–	–	3	–	–	–	–	–
–	–	–	251	$12,440	$3,780	–	$9,775	$25,995
–	–	–	2	–	–	–	–	–
–	–	–	2	–	–	–	–	–
–	–	–	–	–	–	–	–	–
–	–	–	–	–	–	–	–	–
–	–	–	8	–	–	–	$1,000	$1,000
–	–	–	–	–	–	–	–	–
–	–	–	–	–	–	–	–	–
–	–	–	–	–	–	–	–	–
–	–	–	–	–	–	–	–	–
–	–	–	3	–	–	–	1,200	1,200
–	–	–	–	–	–	–	–	–
–	–	–	–	–	–	–	–	–
–	–	–	1	–	–	–	–	–
–	–	–	2	–	–	$245	–	245
–	–	–	–	–	–	–	–	–
–	–	–	–	–	–	–	–	–
–	–	–	–	–	–	–	–	–
–	–	–	1	–	–	–	–	–
–	–	–	1	–	–	–	1,580	1,580
–	–	–	1	–	–	–	–	–
–	–	–	–	–	–	–	–	–
–	–	–	–	–	–	–	–	–
–	–	–	1	–	–	300	–	300
–	–	–	–	–	–	–	–	–
–	–	–	4	–	$2,800	–	–	2,800
–	–	–	–	–	–	–	–	–
–	–	–	26	–	$2,800	$545	$3,780	$7,125

TABLE I. — *Aggregates of Property and Taxes, as Assessed*

CITIES AND TOWNS	Value of Assessed Real Estate			Total Valuation of Assessed Estate	Tax Rate Per $1,000	Taxes for State, County and City or Town Purposes, Including Overlay		
	Land exclusive of Buildings	Buildings exclusive of Land	Total Value of Assessed Real Estate			On Personal Estate	On Real Estate	Total Taxes Assessed
DUKES COUNTY								
Chilmark	$705	$2,530	$3,235	$3,235	$20.30	–	$65	$65
Edgartown	1,500	4,600	6,100	6,430	21.00	$7	128	135
Gay Head	–	–	–	–	–	–	–	–
Gosnold	–	–	–	–	–	–	–	–
Oak Bluffs	1,370	5,200	6,570	9,770	28.60	91	188	279
Tisbury	550	–	550	550	26.00	–	14	14
West Tisbury	200	400	600	600	17.25	–	10	10
Totals	$4,325	$12,730	$17,055	$20,585	–	$98	$405	$503
ESSEX								
Amesbury	–	–	–	$150	$36.80	$5	–	$5
Andover	$3,220	$1,175	$4,395	4,395	30.00	–	$131	131
Beverly	650	50	700	1,450	35.40	26	25	51
Boxford	200	–	200	400	28.00	6	5	11
Danvers	300	–	300	300	39.60	–	11	11
Essex	–	1,000	1,000	1,000	36.40	–	36	36
Georgetown	–	–	–	–	–	–	–	–
Gloucester	–	–	–	–	–	–	–	–
Groveland	–	–	–	–	–	–	–	–
Hamilton	550	–	550	550	23.80	–	13	13
Haverhill	2,150	1,700	3,850	4,300	40.40	18	155	173
Ipswich	700	3,900	4,600	4,600	38.20	–	175	175
Lawrence	500	–	500	11,500	40.80	449	20	469
Lynn	–	–	–	3,615	35.40	127	–	127
Lynnfield	4,610	2,350	6,960	6,960	24.00	–	167	167
Manchester	–	–	–	2,660	24.50	65	–	65
Marblehead	7,550	7,550	15,100	15,100	30.00	–	453	453
Merrimac	6,140	2,900	9,040	9,040	50.00	–	452	452
Methuen	2,250	4,325	6,575	6,575	41.80	–	274	274
Middleton	7,090	–	7,090	7,090	32.00	–	226	226
Nahant	–	–	–	1,200	36.00	43	–	43
Newbury	350	900	1,250	1,450	36.80	7	46	53
Newburyport	800	–	800	850	43.80	2	35	37
North Andover	290	2,200	2,490	2,490	40.20	–	100	100
Peabody	1,500	4,000	5,500	5,500	41.00	–	225	225
Rockport	700	2,400	3,100	3,100	37.40	–	115	115
Rowley	50	–	50	50	34.60	–	1	1
Salem	–	–	–	2,180	33.50	73	–	73
Salisbury	–	–	–	1,300	49.00	63	–	63
Saugus	11,325	22,625	33,950	33,950	42.30	–	1,436	1,436
Swampscott	21,575	18,250	39,825	41,065	27.40	34	1,091	1,125
Topsfield	–	–	–	1,000	24.00	24	–	24
Wenham	–	–	–	–	–	–	–	–
West Newbury	750	1,550	2,300	2,300	42.00	–	96	96
Totals	$73,250	$76,875	$150,125	$176,120	–	$942	$5,288	$6,230
FRANKLIN								
Ashfield	$550	$3,000	$3,550	$3,550	$27.00	–	$95	$95
Bernardston	750	2,000	2,750	2,750	23.00	–	63	63
Buckland	–	–	–	–	–	–	–	–
Charlemont	–	–	–	–	–	–	–	–
Colrain	50	700	750	1,750	34.00	$34	25	59
Conway	–	–	–	–	–	–	–	–
Deerfield	–	–	–	–	–	–	–	–
Erving	–	–	–	–	–	–	–	–
Gill	–	–	–	–	–	–	–	–
Greenfield	700	–	700	1,900	29.20	35	20	55
Hawley	–	–	–	–	–	–	–	–
Heath	–	–	–	–	–	–	–	–
Leverett	175	335	510	510	41.00	–	20	20
Leyden	150	–	150	395	24.00	6	3	9
Monroe	–	–	–	–	–	–	–	–
Montague	–	–	–	–	–	–	–	–
New Salem	–	–	–	–	–	–	–	–
Northfield	100	100	200	200	34.00	–	6	6
Orange	–	–	–	1,580	41.00	64	–	64
Rowe	600	125	725	725	28.00	–	20	20
Shelburne	–	–	–	–	–	–	–	–
Shutesbury	–	–	–	–	–	–	–	–
Sunderland	–	–	–	300	29.00	8	–	8
Warwick	–	–	–	–	–	–	–	–
Wendell	625	350	975	3,775	25.00	70	24	94
Whately	–	–	–	–	–	–	–	–
Totals	$3,700	$6,610	$10,310	$17,435	–	$217	$276	$493

between the 10th and 20th Days of December, 1940 — Continued.

Number of Live Stock Assessed								
	Neat Cattle							
Horses	Cows (Milch)	Yearlings, Bulls, Heifers, Etc.	Swine	Sheep	Fowl	All Other	Number of Dwelling Houses Assessed	Number of Acres of Land Assessed
–	–	–	–	–	–	–	1	18
–	–	–	–	–	–	–	2	3
–	–	–	–	–	–	–	–	–
–	–	–	–	–	–	–	–	–
–	–	–	–	–	–	–	3	1
–	–	–	–	–	–	–	–	–
–	–	–	–	–	–	–	1	–
–	–	–	–	–	–	–	7	22
–	–	–	–	–	–	–	–	–
–	–	–	–	–	–	–	1	–
–	–	–	–	–	–	–	–	–
–	–	–	–	–	–	–	–	7
–	–	–	–	–	–	–	–	–
–	–	–	–	–	–	–	1	–
–	–	–	–	–	–	–	–	–
–	–	–	–	–	–	–	–	–
–	–	–	–	–	–	–	–	5
–	–	–	–	–	–	–	–	1
–	–	–	–	–	–	–	3	–
–	–	–	–	–	–	–	–	–
–	–	–	–	–	–	–	–	–
–	–	–	–	–	–	–	3	54
–	–	–	–	–	–	–	–	–
–	–	–	–	–	–	–	2	–
–	–	–	–	–	–	–	2	19
–	–	–	–	–	–	–	2	–
–	–	–	–	–	–	–	–	75
–	–	–	–	–	–	–	–	–
–	–	–	–	–	–	–	1	1
–	–	–	–	–	–	–	–	–
–	–	–	–	–	–	–	1	–
–	–	–	–	–	–	–	1	1
–	–	–	–	–	–	–	2	–
–	–	–	–	–	–	–	–	1
–	–	–	–	–	–	–	–	–
–	–	–	–	–	–	–	–	–
–	–	–	–	–	–	–	–	3
–	–	–	–	–	–	–	2	3
–	–	–	–	–	–	–	–	–
–	–	–	–	–	–	–	–	–
–	–	–	–	–	–	–	1	10
–	–	–	–	–	–	–	22	180
–	–	–	–	–	–	–	1	6
–	–	–	–	–	–	–	1	1
–	–	–	–	–	–	–	–	–
–	–	–	–	–	–	–	–	–
–	–	–	–	–	–	–	–	1
–	–	–	–	–	–	–	–	–
–	–	–	–	–	–	–	–	–
–	–	–	–	–	–	–	–	–
–	–	–	–	–	–	–	–	–
–	–	–	–	–	–	–	–	50
–	–	–	–	–	–	–	–	–
–	–	–	–	–	–	–	–	–
–	–	–	–	–	–	–	–	–
1	4	–	–	–	–	–	–	20
–	–	–	–	–	–	–	–	–
–	–	–	–	–	–	–	–	–
–	–	–	–	–	–	–	–	–
–	–	–	–	–	–	–	1	1
–	–	–	–	–	–	–	–	–
–	–	–	–	–	–	–	1	127
–	–	–	–	–	–	–	–	–
–	–	–	–	–	–	–	–	–
–	4	4	–	–	–	–	–	–
–	–	–	–	–	–	–	–	–
–	–	–	–	–	–	–	1	193
–	–	–	–	–	–	–	–	–
1	8	4	–	–	–	–	5	399

TABLE I. — *Aggregates of Property and Taxes, as Assessed*

CITIES AND TOWNS	Number of Persons Assessed					
	On Personal Estate Only			On Real Estate Only		
	Individuals	All Others	Total	Individuals	All Others	Total
HAMPDEN						
Agawam	–	–	–	1	–	1
Blandford	–	–	–	1	–	1
Brimfield	2	1	3	5	–	5
Chester	–	–	–	–	–	–
Chicopee	–	–	–	–	–	–
East Longmeadow	–	–	–	–	–	–
Granville	–	–	–	–	–	–
Hampden	1	1	2	–	–	–
Holland	–	–	–	–	–	–
Holyoke	2	–	2	–	–	–
Longmeadow	–	–	–	2	–	2
Ludlow	–	–	–	–	–	–
Monson	–	–	–	–	–	–
Montgomery	–	–	–	–	–	–
Palmer	1	–	1	4	–	4
Russell	–	–	–	2	–	2
Southwick	–	–	–	3	–	3
Springfield	24	5	29	3	3	6
Tolland	–	–	–	–	–	–
Wales	–	–	–	2	–	2
West Springfield	–	–	–	–	–	–
Westfield	3	–	3	–	–	–
Wilbraham	–	–	–	3	–	3
Totals	33	7	40	26	3	29
HAMPSHIRE						
Amherst	–	–	–	–	–	–
Belchertown	2	–	2	1	1	2
Chesterfield	–	–	–	3	1	4
Cummington	–	–	–	1	–	1
Easthampton	–	–	–	1	–	1
Goshen	–	–	–	–	–	–
Granby	–	–	–	–	–	–
Hadley	–	–	–	3	–	3
Hatfield	–	1	1	–	2	2
Huntington	2	–	2	1	–	1
Middlefield	–	–	–	–	–	–
Northampton	2	1	3	2	–	2
Pelham	–	–	–	–	–	–
Plainfield	–	–	–	–	1	1
South Hadley	–	–	–	–	–	–
Southampton	–	–	–	5	–	5
Ware	–	–	–	1	–	1
Westhampton	1	–	1	–	–	–
Williamsburg	–	–	–	–	–	–
Worthington	–	–	–	–	–	–
Totals	7	2	9	18	5	23
MIDDLESEX						
Acton	1	–	1	1	–	1
Arlington	9	–	9	2	–	2
Ashby	–	–	–	–	–	–
Ashland	–	–	–	1	–	1
Ayer	1	–	1	–	–	–
Bedford	–	–	–	1	–	1
Belmont	–	1	1	–	1	1
Billerica	1	–	1	11	–	11
Boxborough	–	–	–	–	–	–
Burlington	–	–	–	2	–	2
Cambridge	–	–	–	–	–	–
Carlisle	–	–	–	4	–	4
Chelmsford	5	1	6	7	–	7
Concord	–	–	–	–	–	–
Dracut	1	–	1	2	–	2
Dunstable	–	–	–	–	–	–
Everett	–	–	–	–	–	–
Framingham	2	–	2	10	1	11
Groton	–	1	1	1	–	1
Holliston	–	–	–	–	–	–
Hopkinton	–	–	–	2	–	2
Hudson	–	–	–	–	1	1
Lexington	–	–	–	3	–	3

between the 10th and 20th Days of December, 1940 — Continued.

Number of Persons Assessed—*Cont.*			Total Number of Persons Assessed	Value of Assessed Personal Estate				
On Both Personal and Real Estate								
Individuals	All Others	Total		Stock in Trade	Machinery	Live Stock	All Other Tangible Personal Property	Total Value of Assessed Personal Estate
–	–	–	1	–	–	–	–	–
–	–	–	1	–	–	–	–	–
–	–	–	8	–	–	–	$1,860	$1,860
–	–	–	–	–	–	–	–	–
–	–	–	–	–	–	–	–	–
–	–	–	–	–	–	–	–	–
–	–	–	–	–	–	–	–	–
–	–	–	2	$1,000	–	$195	–	1,195
–	–	–	–	–	–	–	–	–
–	–	–	2	900	$1,100	–	–	2,000
–	–	–	2	–	–	–	–	–
–	–	–	–	–	–	–	–	–
–	–	–	–	–	–	–	–	–
–	–	–	–	–	–	–	–	–
–	–	–	5	–	–	–	500	500
–	–	–	2	–	–	–	–	–
–	–	–	3	–	–	–	–	–
–	–	–	35	8,870	700	–	5,480	15,050
–	–	–	–	–	–	–	–	–
–	–	–	2	–	–	–	–	–
–	–	–	–	–	–	–	–	–
–	–	–	3	–	–	1,125	1,800	2,925
–	–	–	3	–	–	–	–	–
–	–	–	69	$10,770	$1,800	$1,320	$9,640	$23,530
–	–	–	–	–	–	–	–	–
–	–	–	4	–	–	–	$600	$600
–	–	–	4	–	–	–	–	–
–	–	–	1	–	–	–	–	–
–	–	–	1	–	–	–	–	–
–	–	–	–	–	–	–	–	–
–	–	–	–	–	–	–	–	–
–	–	–	3	–	–	–	–	–
–	–	–	3	–	–	–	500	500
–	–	–	3	–	–	–	200	200
–	–	–	–	–	–	–	–	–
–	–	–	5	$800	–	–	3,500	4,300
–	–	–	–	–	–	–	–	–
–	–	–	1	–	–	–	–	–
–	–	–	–	–	–	–	–	–
–	–	–	5	–	–	–	–	–
–	–	–	1	–	–	–	–	–
–	–	–	1	–	$2,000	$85	250	2,335
–	–	–	–	–	–	–	–	–
–	–	–	–	–	–	–	–	–
–	–	–	32	$800	$2,000	$85	$5,050	$7,935
–	–	–	2	–	–	–	$1,500	$1,500
–	–	–	11	$1,185	$631	–	1,584	3,400
–	–	–	–	–	–	–	–	–
–	–	–	1	–	–	–	–	–
–	–	–	1	200	–	–	–	200
–	–	–	1	–	–	–	–	–
–	–	–	2	400	–	–	500	900
–	–	–	12	–	–	–	1,000	1,000
–	–	–	–	–	–	–	–	–
–	–	–	2	–	–	–	–	–
–	–	–	–	–	–	–	–	–
–	–	–	4	–	–	–	–	–
–	–	–	13	–	–	–	2,350	2,350
–	–	–	–	–	–	–	–	–
–	–	–	3	–	300	–	100	400
–	–	–	–	–	–	–	–	–
–	–	–	–	–	–	–	–	–
–	–	–	13	–	–	–	3,700	3,700
–	–	–	2	34,500	–	–	–	34,500
–	–	–	–	–	–	–	–	–
–	–	–	2	–	–	–	–	–
–	–	–	1	–	–	–	–	–
–	–	–	3	–	–	–	–	–

TABLE I. — *Aggregates of Property and Taxes, as Assessed*

CITIES AND TOWNS	Value of Assessed Real Estate			Total Valuation of Assessed Estate	Tax Rate Per $1,000	Taxes for State, County, and City or Town Purposes, Including Overlay		
	Land exclusive of Buildings	Buildings exclusive of Land	Total Value of Assessed Real Estate			On Personal Estate	On Real Estate	Total Taxes Assessed
HAMPDEN								
Agawam	–	$300	$300	$300	$32.40	–	$9	$9
Blandford	$1,055	1,800	2,855	2,855	23.00	–	65	65
Brimfield	3,810	12,520	16,330	18,190	30.00	$55	490	545
Chester	–	–	–	–	–	–	–	–
Chicopee	29,550	8,450	38,000	38,000	42.00	–	1,596	1,596
East Longmeadow	–	–	–	–	–	–	–	–
Granville	–	–	–	–	–	–	–	–
Hampden	–	–	–	1,195	36.00	43	–	43
Holland	–	–	–	–	–	–	–	–
Holyoke	–	–	–	2,000	32.30	64	–	64
Longmeadow	–	5,330	5,330	5,330	25.00	–	133	133
Ludlow	–	–	–	–	–	–	–	–
Monson	–	–	–	–	–	–	–	–
Montgomery	–	–	–	–	–	–	–	–
Palmer	1,750	1,900	3,650	4,150	36.80	18	134	152
Russell	1,250	4,670	5,920	5,920	17.00	–	100	100
Southwick	300	–	300	300	27.00	–	8	8
Springfield	13,100	12,100	25,200	40,250	36.20	545	912	1,457
Tolland	–	–	–	–	–	–	–	–
Wales	450	2,000	2,450	2,450	37.50	–	91	91
West Springfield	–	–	–	–	–	–	–	–
Westfield	–	–	–	2,925	38.50	112	–	112
Wilbraham	500	675	1,175	1,175	31.00	–	36	36
Totals	$51,765	$49,745	$101,510	$125,040	–	$837	$3,574	$4,411
HAMPSHIRE								
Amherst	–	–	–	–	–	–	–	–
Belchertown	$1,475	$700	$2,175	$2,775	$40.00	$24	$87	$111
Chesterfield	300	1,000	1,300	1,300	33.00	–	42	42
Cummington	25	500	525	525	32.00	–	16	16
Easthampton	125	–	125	125	38.00	–	4	4
Goshen	–	–	–	–	–	–	–	–
Granby	–	–	–	–	–	–	–	–
Hadley	1,425	4,400	5,825	5,825	23.00	–	133	133
Hatfield	100	450	550	1,050	27.60	13	15	28
Huntington	200	–	200	400	34.00	7	6	13
Middlefield	–	–	–	–	–	–	–	–
Northampton	950	–	950	5,250	31.30	134	30	164
Pelham	–	–	–	–	–	–	–	–
Plainfield	650	–	650	650	40.00	–	26	26
South Hadley	–	–	–	–	–	–	–	–
Southampton	2,925	7,100	10,025	10,025	23.00	–	230	230
Ware	–	1,850	1,850	1,850	40.00	–	74	74
Westhampton	–	–	–	2,335	24.00	56	–	56
Williamsburg	–	–	–	–	–	–	–	–
Worthington	–	–	–	–	–	–	–	–
Totals	$8,175	$16,000	$24,175	$32,110	–	$234	$663	$897
MIDDLESEX								
Acton	$2,000	$3,000	$5,000	$6,500	$28.40	$42	$142	$184
Arlington	250	500	750	4,150	35.80	121	27	148
Ashby	–	–	–	–	–	–	–	–
Ashland	420	1,950	2,370	2,370	28.00	–	66	66
Ayer	–	–	–	200	33.20	6	–	6
Bedford	75	100	175	175	34.00	–	5	5
Belmont	–	3,000	3,000	3,900	29.20	26	87	113
Billerica	1,665	8,400	10,065	11,065	36.40	36	366	402
Boxborough	–	–	–	–	–	–	–	–
Burlington	3,725	200	3,925	3,925	45.40	–	178	178
Cambridge	–	–	–	–	–	–	–	–
Carlisle	1,705	6,595	8,300	8,300	24.40	–	202	202
Chelmsford	950	400	1,350	3,700	32.20	76	43	119
Concord	–	–	–	–	–	–	–	–
Dracut	625	2,725	3,350	3,750	50.00	20	167	187
Dunstable	–	–	–	–	–	–	–	–
Everett	–	–	–	–	–	–	–	–
Framingham	3,345	500	3,845	7,545	33.00	122	126	248
Groton	600	4,400	5,000	39,500	28.00	966	140	1,106
Holliston	–	–	–	–	–	–	–	–
Hopkinton	650	1,400	2,050	2,050	34.00	–	69	69
Hudson	200	1,600	1,800	1,800	45.00	–	81	81
Lexington	580	2,800	3,380	3,380	32.20	–	108	108

between the 10th and 20th Days of December, 1940 — Continued.

Number of Live Stock Assessed								
	Neat Cattle							
Horses	Cows (Milch)	Yearlings, Bulls, Heifers, Etc.	Swine	Sheep	Fowl	All Other	Number of Dwelling Houses Assessed	Number of Acres of Land Assessed
–	–	–	–	–	–	–	–	–
–	–	–	–	–	–	–	1	108
–	–	–	–	–	–	–	4	218
–	–	–	–	–	–	–	–	–
–	–	–	–	–	–	–	6	–
–	–	–	–	–	–	–	–	–
–	–	–	–	–	–	–	–	–
1	1	4	2	–	–	–	–	–
–	–	–	–	–	–	–	–	–
–	–	–	–	–	–	–	–	–
–	–	–	–	–	–	–	1	–
–	–	–	–	–	–	–	–	–
–	–	–	–	–	–	–	–	–
–	–	–	–	–	–	–	–	–
–	–	–	–	–	–	–	1	59
–	–	–	–	–	–	–	1	15
–	–	–	–	–	–	–	–	9
–	–	–	–	–	–	–	2	9
–	–	–	–	–	–	–	–	–
–	–	–	–	–	–	–	2	2
–	–	–	–	–	–	–	–	–
–	–	–	–	–	–	90	–	–
–	–	–	–	–	–	–	1	1
1	1	4	2	–	–	90	19	421
–	–	–	–	–	–	–	–	–
–	–	–	–	–	–	–	1	97
–	–	–	–	–	–	–	3	6
–	–	–	–	–	–	–	1	1
–	–	–	–	–	–	–	–	–
–	–	–	–	–	–	–	–	–
–	–	–	–	–	–	–	–	–
–	–	–	–	–	–	–	3	14
–	–	–	–	–	–	–	–	–
–	–	–	–	–	–	–	–	40
–	–	–	–	–	–	–	–	–
–	–	–	–	–	–	–	–	1
–	–	–	–	–	–	–	–	–
–	–	–	–	–	–	–	–	85
–	–	–	–	–	–	–	–	–
–	–	–	–	–	–	–	7	125
–	–	–	–	–	–	–	–	–
–	–	–	–	–	90	3	–	–
–	–	–	–	–	–	–	–	–
–	–	–	–	–	–	–	–	–
–	–	–	–	–	90	3	15	369
–	–	–	–	–	–	–	1	75
–	–	–	–	–	–	–	–	–
–	–	–	–	–	–	–	–	–
–	–	–	–	–	–	–	1	–
–	–	–	–	–	–	–	–	–
–	–	–	–	–	–	–	–	–
–	–	–	–	–	–	–	1	–
–	–	–	–	–	–	–	9	4
–	–	–	–	–	–	–	–	–
–	–	–	–	–	–	–	1	6
–	–	–	–	–	–	–	–	–
–	–	–	–	–	–	–	4	72
–	–	–	–	–	–	–	1	16
–	–	–	–	–	–	–	–	–
–	–	–	–	–	–	–	5	1
–	–	–	–	–	–	–	–	–
–	–	–	–	–	–	–	–	–
–	–	–	–	–	–	–	1	60
–	–	–	–	–	–	–	2	3
–	–	–	–	–	–	–	–	–
–	–	–	–	–	–	–	1	1
–	–	–	–	–	–	–	1	–
–	–	–	–	–	–	–	1	3

TABLE I. — *Aggregates of Property and Taxes, as Assessed*

CITIES AND TOWNS	Number of Persons Assessed					
	On Personal Estate Only			On Real Estate Only		
	Individuals	All Others	Total	Individuals	All Others	Total
MIDDLESEX—Con.						
Lincoln	–	–	–	–	–	–
Littleton	3	–	3	8	–	8
Lowell	1	3	4	2	3	5
Malden	–	2	2	1	1	2
Marlborough	–	1	1	1	1	2
Maynard	–	–	–	3	–	3
Medford	–	–	–	–	–	–
Melrose	2	–	2	–	–	–
Natick	–	–	–	10	–	10
Newton	13	–	13	–	–	–
North Reading	–	–	–	2	–	2
Pepperell	–	1	1	14	1	15
Reading	–	–	–	1	–	1
Sherborn	1	–	1	–	–	–
Shirley	–	–	–	–	–	–
Somerville	–	–	–	1	–	1
Stoneham	–	–	–	2	–	2
Stow	1	–	1	1	–	1
Sudbury	–	1	1	6	–	6
Tewksbury	–	–	–	5	–	5
Townsend	–	–	–	–	–	–
Tyngsborough	–	–	–	–	–	–
Wakefield	–	–	–	–	–	–
Waltham	1	–	1	2	–	2
Watertown	–	–	–	–	–	–
Wayland	–	–	–	5	1	6
Westford	1	–	1	4	–	4
Weston	–	–	–	1	–	1
Wilmington	–	–	–	4	–	4
Winchester	2	–	2	1	–	1
Woburn	–	1	1	–	–	–
Totals	45	12	57	121	10	131
NANTUCKET						
Nantucket	18	–	18	5	1	6
NORFOLK						
Avon	–	–	–	3	–	3
Bellingham	1	–	1	3	–	3
Braintree	1	–	1	1	–	1
Brookline	50	–	50	–	–	–
Canton	–	–	–	3	–	3
Cohasset	1	–	1	1	1	2
Dedham	–	–	–	1	–	1
Dover	–	–	–	1	–	1
Foxborough	–	–	–	–	1	1
Franklin	–	–	–	1	–	1
Holbrook	–	–	–	3	–	3
Medfield	–	–	–	2	–	2
Medway	–	–	–	1	–	1
Millis	1	–	1	–	–	–
Milton	3	–	3	1	–	1
Needham	1	–	1	2	–	2
Norfolk	–	–	–	–	–	–
Norwood	–	–	–	–	–	–
Plainville	–	–	–	–	–	–
Quincy	4	–	4	3	1	4
Randolph	–	–	–	–	–	–
Sharon	–	–	–	–	–	–
Stoughton	1	–	1	–	–	–
Walpole	–	–	–	–	–	–
Wellesley	1	–	1	2	–	2
Westwood	–	–	–	–	–	–
Weymouth	–	–	–	1	–	1
Wrentham	1	–	1	1	–	1
Totals	65	–	65	30	3	33
PLYMOUTH						
Abington	–	–	–	1	–	1
Bridgewater	–	–	–	–	–	–
Brockton	5	4	9	–	1	1
Carver	–	–	–	8	–	8
Duxbury	–	–	–	–	2	2
East Bridgewater	–	1	1	10	–	10

between the 10th and 20th Days of December, 1940 — Continued.

Number of Persons Assessed—*Cont.*			Total Number of Persons Assessed	Value of Assessed Personal Estate				
On Both Personal and Real Estate								
Individuals	All Others	Total		Stock in Trade	Machinery	Live Stock	All Other Tangible Personal Property	Total Value of Assessed Personal Estate
–	–	–	–	–	–	–	–	–
–	–	–	11	$200	–	$495	–	$695
–	–	–	9	50	$100	–	$2,050	2,200
–	–	–	4	–	69,000	–	–	69,000
–	–	–	3	–	–	–	19,000	19,000
–	–	–	3	–	–	–	–	–
–	–	–	–	–	–	–	–	–
–	–	–	2	800	–	–	–	800
–	–	–	10	–	–	–	–	–
–	–	–	13	23,850	–	–	4,150	28,000
–	–	–	2	–	–	–	–	–
–	–	–	16	–	–	–	300	300
–	–	–	1	–	–	–	–	–
–	–	–	1	–	–	–	4,850	4,850
–	–	–	–	–	–	–	–	–
–	–	–	1	–	–	–	–	–
–	–	–	2	–	–	–	–	–
–	–	–	2	–	–	–	500	500
–	–	–	7	–	150	–	–	150
–	–	–	5	–	–	–	–	–
–	–	–	–	–	–	–	–	–
–	–	–	–	–	–	–	–	–
–	–	–	–	–	–	–	–	–
–	–	–	3	–	2,100	–	–	2,100
–	–	–	–	–	–	–	–	–
–	–	–	6	–	–	–	–	–
–	–	–	5	300	–	–	–	300
–	–	–	1	–	–	–	–	–
–	–	–	4	–	–	–	–	–
–	–	–	3	–	–	–	1,000	1,000
–	–	–	1	–	300	–	–	300
–	–	–	188	$61,485	$72,581	$495	$42,584	$177,145
–	–	–	24	–	$500	–	$7,900	$8,400
–	–	–	3	–	–	–	–	–
–	–	–	4	–	–	–	$100	$100
–	–	–	2	–	–	–	500	500
–	–	–	50	–	–	–	13,500	13,500
–	–	–	3	–	–	–	–	–
–	–	–	3	–	–	–	500	500
–	–	–	1	–	–	–	–	–
–	–	–	1	–	–	–	–	–
–	–	–	1	–	–	–	–	–
–	–	–	1	–	–	–	–	–
–	–	–	3	–	–	–	–	–
–	–	–	2	–	–	–	–	–
–	–	–	1	–	–	–	–	–
–	–	–	1	$1,000	–	–	–	1,000
–	–	–	4	–	–	–	5,050	5,050
–	–	–	3	–	–	–	500	500
–	–	–	–	–	–	–	–	–
–	–	–	–	–	–	–	–	–
–	–	–	–	–	–	–	–	–
–	–	–	8	950	–	–	200	1,150
–	–	–	–	–	–	–	–	–
–	–	–	–	–	–	–	–	–
–	–	–	1	–	–	–	250	250
–	–	–	–	–	–	–	–	–
–	–	–	3	–	–	–	2,600	2,600
–	–	–	–	–	–	–	–	–
–	–	–	1	–	–	–	–	–
–	1	1	3	–	–	–	1,886	1,886
–	1	1	99	$1,950	–	–	$25,086	$27,036
–	–	–	1	–	–	–	–	–
–	–	–	–	–	–	–	–	–
–	–	–	10	$1,400	$9,200	–	$3,950	$14,550
–	–	–	8	–	–	–	–	–
–	–	–	2	–	–	–	–	–
–	–	–	11	–	300	–	–	300

TABLE I. — *Aggregates of Property and Taxes, as Assessed*

CITIES AND TOWNS	Value of Assessed Real Estate			Total Valuation of Assessed Estate	Tax Rate Per $1,000	Taxes for State, County and City or Town Purposes, Including Overlay		
	Land exclusive of Buildings	Buildings exclusive of Land	Total Value of Assessed Real Estate			On Personal Estate	On Real Estate	Total Taxes Assessed
MIDDLESEX—Con.								
Lincoln	–	–	–	–	–	–	–	–
Littleton	$1,725	$3,750	$5,475	$6,170	$19.70	$13	$108	$121
Lowell	23,250	28,700	51,950	54,150	48.60	107	2,524	2,631
Malden	2,600	35,000	37,600	106,600	41.40	2,856	1,557	4,413
Marlborough	965	2,200	3,165	22,165	37.50	712	119	831
Maynard	1,800	–	1,800	1,800	41.00	–	73	73
Medford	–	–	–	–	–	–	–	–
Melrose	–	–	–	800	33.60	26	–	26
Natick	2,425	7,950	10,375	10,375	32.10	–	333	333
Newton	–	–	–	28,000	29.20	817	–	817
North Reading	900	2,250	3,150	3,150	34.80	–	109	109
Pepperell	8,035	17,995	26,030	26,330	32.00	9	833	842
Reading	75	850	925	925	35.20	–	32	32
Sherborn	–	–	–	4,850	28.80	139	–	139
Shirley	–	–	–	–	–	–	–	–
Somerville	–	1,800	1,800	1,800	42.30	–	76	76
Stoneham	3,850	–	3,850	3,850	37.20	–	143	143
Stow	300	1,000	1,300	1,800	27.60	13	36	49
Sudbury	1,306	1,925	3,231	3,381	28.00	4	90	94
Tewksbury	1,050	3,950	5,000	5,000	29.60	–	148	148
Townsend	–	–	–	–	–	–	–	–
Tyngsborough	–	–	–	–	–	–	–	–
Wakefield	–	–	–	–	–	–	–	–
Waltham	600	1,000	1,600	3,700	36.40	76	58	134
Watertown	–	–	–	–	–	–	–	–
Wayland	1,250	1,900	3,150	3,150	30.70	–	96	96
Westford	400	1,675	2,075	2,375	36.00	11	74	85
Weston	1,000	–	1,000	1,000	21.00	–	21	21
Wilmington	1,150	1,350	2,500	2,500	41.20	–	103	103
Winchester	375	–	375	1,375	27.20	27	10	37
Woburn	–	–	–	300	35.40	10	–	10
Totals	$69,846	$150,865	$220,711	$397,856	–	$6,235	$8,350	$14,585
NANTUCKET								
Nantucket	$1,950	$5,700	$7,650	$16,050	$25.00	$210	$191	$401
NORFOLK								
Avon	$3,475	$10,700	$14,175	$14,175	$38.60	–	$547	$547
Bellingham	500	1,000	1,500	1,600	43.20	$4	65	69
Braintree	750	–	750	1,250	34.00	17	25	42
Brookline	–	–	–	13,500	24.50	330	–	330
Canton	750	4,000	4,750	4,750	36.20	–	171	171
Cohasset	–	700	700	1,200	24.20	12	17	29
Dedham	–	3,800	3,800	3,800	35.20	–	133	133
Dover	620	–	620	620	18.30	–	11	11
Foxborough	500	–	500	500	35.60	–	17	17
Franklin	1,000	3,000	4,000	4,000	30.00	–	120	120
Holbrook	925	2,400	3,325	3,325	38.70	–	128	128
Medfield	700	7,710	8,410	8,410	36.00	–	302	302
Medway	250	2,000	2,250	2,250	34.00	–	76	76
Millis	–	–	–	1,000	30.30	30	–	30
Milton	200	4,200	4,400	9,450	26.40	133	116	249
Needham	6,000	4,950	10,950	11,450	27.80	14	304	318
Norfolk	–	–	–	–	–	–	–	–
Norwood	–	–	–	–	–	–	–	–
Plainville	–	–	–	–	–	–	–	–
Quincy	750	13,000	13,750	14,900	32.30	37	444	481
Randolph	–	–	–	–	–	–	–	–
Sharon	–	–	–	–	–	–	–	–
Stoughton	–	–	–	250	34.20	8	–	8
Walpole	–	–	–	–	–	–	–	–
Wellesley	6,800	–	6,800	9,400	21.90	57	148	205
Westwood	–	–	–	–	–	–	–	–
Weymouth	50	–	50	50	24.00	–	1	1
Wrentham	1,250	7,750	9,000	10,886	28.80	54	259	313
Totals	$24,520	$65,210	$89,730	$116,766	–	$696	$2,884	$3,580
PLYMOUTH								
Abington	$200	–	$200	$200	$42.60	–	$8	$8
Bridgewater	–	–	–	–	–	–	–	–
Brockton	–	$5,200	5,200	19,750	39.40	$573	205	778
Carver	890	300	1,190	1,190	24.60	–	29	29
Duxbury	5,650	9,385	15,035	15,035	22.50	–	338	338
East Bridgewater	360	–	360	660	34.40	10	12	22

between the 10th and 20th Days of December, 1940 — Continued.

Number of Live Stock Assessed								
	Neat Cattle							
Horses	Cows (Milch)	Yearlings, Bulls, Heifers, Etc.	Swine	Sheep	Fowl	All Other	Number of Dwelling Houses Assessed	Number of Acres of Land Assessed
–	–	–	–	–	–	–	–	–
1	7	–	–	–	–	–	3	2
–	–	–	–	–	–	–	2	1
–	–	–	–	–	–	–	–	–
–	–	–	–	–	–	–	1	3
–	–	–	–	–	–	–	–	5
–	–	–	–	–	–	–	–	–
–	–	–	–	–	–	–	–	–
–	–	–	–	–	–	–	2	3
–	–	–	–	–	–	–	–	–
–	–	–	–	–	–	–	3	16
–	–	–	–	–	–	–	9	261
–	–	–	–	–	–	–	1	–
–	–	–	–	–	–	–	–	–
–	–	–	–	–	–	–	–	–
–	–	–	–	–	–	–	1	–
–	–	–	–	–	–	–	–	1
–	–	–	–	–	–	–	1	1
–	–	–	–	–	–	–	2	27
–	–	–	–	–	–	–	2	12
–	–	–	–	–	–	–	–	–
–	–	–	–	–	–	–	–	–
–	–	–	–	–	–	–	–	–
–	–	–	–	–	–	–	1	–
–	–	–	–	–	–	–	–	–
–	–	–	–	–	–	–	2	1
–	–	–	–	–	–	–	3	1
–	–	–	–	–	–	–	–	1
–	–	–	–	–	–	–	2	2
–	–	–	–	–	–	–	–	–
–	–	–	–	–	–	–	–	–
1	7	–	–	–	–	–	64	578
–	–	–	–	–	–	–	–	–
–	–	–	–	–	–	–	–	2
–	–	–	–	–	–	–	1	1
–	–	–	–	–	–	–	–	–
–	–	–	–	–	–	–	–	–
–	–	–	–	–	–	–	2	1
–	–	–	–	–	–	–	2	–
–	–	–	–	–	–	–	1	–
–	–	–	–	–	–	–	–	25
–	–	–	–	–	–	–	–	5
–	–	–	–	–	–	–	1	1
–	–	–	–	–	–	–	1	2
–	–	–	–	–	–	–	3	7
–	–	–	–	–	–	–	1	–
–	–	–	–	–	–	–	–	–
–	–	–	–	–	–	–	1	–
–	–	–	–	–	–	–	2	15
–	–	–	–	–	–	–	–	–
–	–	–	–	–	–	–	–	–
–	–	–	–	–	–	–	–	–
–	–	–	–	–	–	–	2	–
–	–	–	–	–	–	–	–	–
–	–	–	–	–	–	–	–	–
–	–	–	–	–	–	–	–	–
–	–	–	–	–	–	–	–	–
–	–	–	–	–	–	–	–	2
–	–	–	–	–	–	–	–	–
–	–	–	–	–	–	–	–	–
–	–	–	–	–	–	–	1	41
–	–	–	–	–	–	–	18	102
–	–	–	–	–	–	–	–	–
–	–	–	–	–	–	–	–	–
–	–	–	–	–	–	–	3	–
–	–	–	–	–	–	–	1	76
–	–	–	–	–	–	–	1	9
–	–	–	–	–	–	–	–	2

TABLE I. — *Aggregates of Property and Taxes, as Assessed*

CITIES AND TOWNS	Number of Persons Assessed					
	On Personal Estate Only			On Real Estate Only		
	Individuals	All Others	Total	Individuals	All Others	Total
PLYMOUTH—Con.						
Halifax	–	–	–	6	–	6
Hanover	–	–	–	–	–	–
Hanson	–	–	–	2	–	2
Hingham	–	–	–	–	–	–
Hull	–	–	–	–	–	–
Kingston	–	–	–	–	–	–
Lakeville	2	–	2	2	–	2
Marion	–	–	–	3	–	3
Marshfield	–	–	–	20	–	20
Mattapoisett	–	–	–	6	–	6
Middleborough	1	–	1	2	–	2
Norwell	–	–	–	2	2	4
Pembroke	–	–	–	–	–	–
Plymouth	6	–	6	3	–	3
Plympton	–	–	–	–	–	–
Rochester	–	1	1	–	–	–
Rockland	–	–	–	9	–	9
Scituate	2	–	2	12	–	12
Wareham	15	5	20	6	7	13
West Bridgewater	–	–	–	–	–	–
Whitman	–	–	–	10	1	11
Totals	31	11	42	102	13	115
SUFFOLK						
Boston	57	49	106	30	16	46
Chelsea	2	–	2	–	–	–
Revere	–	–	–	–	–	–
Winthrop	3	–	3	1	–	1
Totals	62	49	111	31	16	47
WORCESTER						
Ashburnham	–	–	–	–	–	–
Athol	–	–	–	1	–	1
Auburn	–	–	–	2	–	2
Barre	–	–	–	2	–	2
Berlin	–	–	–	–	–	–
Blackstone	–	–	–	1	–	1
Bolton	–	–	–	–	–	–
Boylston	–	–	–	–	–	–
Brookfield	7	–	7	1	–	1
Charlton	–	–	–	1	–	1
Clinton	–	–	–	1	–	1
Douglas	–	–	–	–	–	–
Dudley	–	–	–	2	2	4
East Brookfield	1	–	1	5	–	5
Fitchburg	–	–	–	–	–	–
Gardner	–	–	–	11	–	11
Grafton	–	–	–	4	–	4
Hardwick	–	1	1	–	–	–
Harvard	6	–	6	1	–	1
Holden	–	–	–	2	–	2
Hopedale	–	–	–	–	–	–
Hubbardston	–	–	–	1	–	1
Lancaster	–	–	–	4	1	5
Leicester	–	–	–	3	–	3
Leominster	2	2	4	1	–	1
Lunenburg	–	–	–	–	–	–
Mendon	1	–	1	1	–	1
Milford	1	–	1	2	–	2
Millbury	–	–	–	2	–	2
Millville	–	–	–	–	–	–
New Braintree	–	–	–	–	–	–
North Brookfield	–	–	–	–	–	–
Northborough	1	–	1	–	–	–
Northbridge	1	–	1	–	–	–
Oakham	–	–	–	1	1	2
Oxford	–	–	–	2	–	2
Paxton	–	–	–	1	–	1
Petersham	–	–	–	–	1	1
Phillipston	–	–	–	2	–	2
Princeton	–	–	–	–	–	–
Royalston	–	–	–	–	–	–
Rutland	–	–	–	4	1	5

between the 10th and 20th Days of December, 1940 — Continued.

Number of Persons Assessed—*Cont.* On Both Personal and Real Estate			Total Number of Persons Assessed	Value of Assessed Personal Estate				
Indi-viduals	All Others	Total		Stock in Trade	Machinery	Live Stock	All Other Tangible Personal Property	Total Value of Assessed Personal Estate
–	–	–	6	–	–	–	–	–
–	–	–	–	–	–	–	–	–
–	–	–	2	–	–	–	–	–
–	–	–	–	–	–	–	–	–
–	–	–	–	–	–	–	–	–
–	–	–	–	–	–	–	–	–
–	–	–	4	–	–	–	$1,000	$1,000
–	–	–	3	–	–	–	–	–
–	–	–	20	–	–	–	–	–
–	–	–	6	–	–	–	–	–
–	–	–	3	$100	–	–	–	100
–	–	–	4	–	–	–	–	–
–	–	–	–	–	–	–	–	–
–	–	–	9	100	–	–	2,300	2,400
–	–	–	–	–	–	–	–	–
–	–	–	1	–	–	–	1,980	1,980
–	–	–	9	–	–	–	–	–
2	–	2	16	100	–	–	875	975
–	3	3	36	15,250	–	–	4,300	19,550
–	–	–	–	–	–	–	–	–
–	–	–	11	–	–	–	–	–
2	3	5	162	$16,950	$9,500	–	$14,405	$40,855
–	–	–	152	$19,350	$9,250	–	$111,700	$140,300
–	–	–	2	1,200	–	–	–	1,200
–	–	–	–	–	–	–	–	–
–	–	–	4	–	–	–	1,150	1,150
–	–	–	158	$20,550	$9,250	–	$112,850	$142,650
–	–	–	–	–	–	–	–	–
–	–	–	1	–	–	–	–	–
–	–	–	2	–	–	–	–	–
–	–	–	2	–	–	–	–	–
–	–	–	–	–	–	–	–	–
–	–	–	1	–	–	–	–	–
–	–	–	–	–	–	–	–	–
–	–	–	–	–	–	–	–	–
–	–	–	8	–	–	–	$4,250	$4,250
–	–	–	1	–	–	–	–	–
–	–	–	1	–	–	–	–	–
–	–	–	–	–	–	–	–	–
–	–	–	4	–	–	–	–	–
–	–	–	6	–	$200	–	–	200
1	–	1	1	–	–	–	1,000	1,000
–	–	–	11	–	–	–	–	–
–	–	–	4	–	–	–	–	–
–	–	–	1	$15,372	–	–	–	15,372
–	–	–	7	–	–	50	1,400	1,450
–	–	–	2	–	–	–	–	–
–	–	–	–	–	–	–	–	–
–	–	–	1	–	–	–	–	–
–	–	–	5	–	–	–	–	–
–	–	–	3	–	–	–	–	–
–	–	–	5	6,300	100	–	2,615	9,015
–	–	–	–	–	–	–	–	–
–	–	–	2	–	–	–	280	280
–	–	–	3	300	–	–	100	400
–	–	–	2	–	–	–	–	–
–	–	–	–	–	–	–	–	–
–	–	–	–	–	–	–	–	–
–	–	–	–	–	–	–	–	–
–	–	–	1	–	–	1,340	–	1,340
–	–	–	1	–	–	–	2,500	2,500
–	–	–	2	–	–	–	–	–
–	–	–	2	–	–	–	–	–
–	–	–	1	–	–	–	–	–
–	–	–	1	–	–	–	–	–
–	–	–	2	–	–	–	–	–
–	–	–	–	–	–	–	–	–
–	–	–	–	–	–	–	–	–
–	–	–	5	–	–	–	–	–

TABLE I. — *Aggregates of Property and Taxes, as Assessed*

Cities and Towns	Value of Assessed Real Estate			Total Valuation of Assessed Estate	Tax Rate per $1,000	Taxes for State, County, and City or Town Purposes, Including Overlay		
	Land exclusive of Buildings	Buildings exclusive of Land	Total Value of Assessed Real Estate			On Personal Estate	On Real Estate	Total Taxes Assessed
PLYMOUTH—Con.								
Halifax	$800	$5,050	$5,850	$5,850	$25.00	–	$146	$146
Hanover	–	–	–	–	–	–	–	–
Hanson	200	500	700	700	35.00	–	24	24
Hingham	–	–	–	–	–	–	–	–
Hull	–	–	–	–	–	–	–	–
Kingston	–	–	–	–	–	–	–	–
Lakeville	–	1,050	1,050	2,050	28.00	$28	29	57
Marion	2,500	–	2,500	2,500	23.00	–	57	57
Marshfield	6,250	20,625	26,875	26,875	26.00	–	698	698
Mattapoisett	2,390	8,170	10,560	10,560	25.00	–	264	264
Middleborough	100	100	200	300	31.60	3	6	9
Norwell	3,205	1,975	5,180	5,180	36.00	–	186	186
Pembroke	–	–	–	–	–	–	–	–
Plymouth	925	–	925	3,325	32.80	79	30	109
Plympton	–	–	–	–	–	–	–	–
Rochester	–	–	–	1,980	25.00	49	–	49
Rockland	3,250	3,785	7,035	7,035	38.00	–	267	267
Scituate	5,425	8,500	13,925	14,900	32.40	31	451	482
Wareham	8,400	16,150	24,550	44,100	24.50	479	601	1,080
West Bridgewater	–	–	–	–	–	–	–	–
Whitman	650	275	925	925	36.80	–	34	34
Totals	$41,195	$81,065	$122,260	$163,115	–	$1,252	$3,385	$4,637
SUFFOLK								
Boston	$188,400	$48,800	$237,200	$377,500	$40.60	$5,696	$9,630	$15,326
Chelsea	–	–	–	1,200	45.40	54	–	54
Revere	–	–	–	–	–	–	–	–
Winthrop	200	–	200	1,350	29.40	33	6	39
Totals	$188,600	$48,800	$237,400	$380,050	–	$5,783	$9,636	$15,419
WORCESTER								
Ashburnham	–	–	–	–	–	–	–	–
Athol	$700	$1,100	$1,800	$1,800	$35.00	–	$63	$63
Auburn	100	500	600	600	33.60	–	20	20
Barre	1,000	1,200	2,200	2,200	41.00	–	90	90
Berlin	–	–	–	–	–	–	–	–
Blackstone	300	–	300	300	51.40	–	15	15
Bolton	–	–	–	–	–	–	–	–
Boylston	–	–	–	–	–	–	–	–
Brookfield	50	–	50	4,300	34.80	$148	1	149
Charlton	5,200	2,300	7,500	7,500	30.00	–	225	225
Clinton	850	3,250	4,100	4,100	44.00	–	180	180
Douglas	–	–	–	–	–	–	–	–
Dudley	700	1,400	2,100	2,100	48.00	–	100	100
East Brookfield	1,700	3,600	5,300	5,500	30.40	6	161	167
Fitchburg	25	–	25	1,025	39.60	39	1	40
Gardner	840	–	840	840	30.00	–	25	25
Grafton	400	900	1,300	1,300	51.80	–	67	67
Hardwick	–	–	–	15,372	45.00	691	–	691
Harvard	250	–	250	1,700	23.40	34	5	39
Holden	500	2,400	2,900	2,900	36.00	–	104	104
Hopedale	–	–	–	–	–	–	–	–
Hubbardston	100	50	150	150	35.00	–	5	5
Lancaster	300	1,650	1,950	1,950	37.80	–	73	73
Leicester	400	750	1,150	1,150	48.40	–	55	55
Leominster	–	400	400	9,415	41.00	370	16	386
Lunenburg	–	–	–	–	–	–	–	–
Mendon	200	–	200	480	29.00	8	5	13
Milford	150	–	150	550	41.80	16	6	22
Millbury	3,325	1,500	4,825	4,825	48.80	–	235	235
Millville	–	–	–	–	–	–	–	–
New Braintree	–	–	–	–	–	–	–	–
North Brookfield	–	–	–	–	–	–	–	–
Northborough	–	–	–	1,340	37.80	50	–	50
Northbridge	–	–	–	2,500	39.00	97	–	97
Oakham	1,100	1,275	2,375	2,375	27.50	–	65	65
Oxford	1,000	5,200	6,200	6,200	40.00	–	248	248
Paxton	50	–	50	50	36.00	–	1	1
Petersham	75	1,100	1,175	1,175	22.00	–	25	25
Phillipston	300	1,200	1,500	1,500	36.00	–	54	54
Princeton	–	–	–	–	–	–	–	–
Royalston	–	–	–	–	–	–	–	–
Rutland	85	1,300	1,385	1,385	24.40	–	33	33

between the 10th and 20th Days of December, 1940 — Continued.

Number of Live Stock Assessed								
	Neat Cattle							
Horses	Cows (Milch)	Yearlings, Bulls, Heifers, Etc.	Swine	Sheep	Fowl	All Other	Number of Dwelling Houses Assessed	Number of Acres of Land Assessed
–	–	–	–	–	–	–	6	6
–	–	–	–	–	–	–	–	–
–	–	–	–	–	–	–	1	–
–	–	–	–	–	–	–	–	–
–	–	–	–	–	–	–	–	–
–	–	–	–	–	–	–	–	–
–	–	–	–	–	–	–	2	–
–	–	–	–	–	–	–	–	1
–	–	–	–	–	–	–	8	5
–	–	–	–	–	–	–	4	6
–	–	–	–	–	–	–	1	–
–	–	–	–	–	–	–	1	14
–	–	–	–	–	–	–	–	–
–	–	–	–	–	–	–	–	6
–	–	–	–	–	–	–	–	–
–	–	–	–	–	–	–	–	–
–	–	–	–	–	–	–	1	1
–	–	–	–	–	–	–	4	23
–	–	–	–	–	–	–	13	81
–	–	–	–	–	–	–	–	–
–	–	–	–	–	–	–	1	26
–	–	–	–	–	–	–	47	256
–	–	–	–	–	–	–	10	5
–	–	–	–	–	–	–	–	–
–	–	–	–	–	–	–	–	–
–	–	–	–	–	–	–	–	–
–	–	–	–	–	–	–	10	5
–	–	–	–	–	–	–	–	–
–	–	–	–	–	–	–	–	–
–	–	–	–	–	–	–	2	1
–	–	–	–	–	–	–	1	20
–	–	–	–	–	–	–	–	–
–	–	–	–	–	–	–	–	–
–	–	–	–	–	–	–	–	–
–	–	–	–	–	–	–	–	–
–	–	–	–	–	–	–	–	5
–	–	–	–	–	–	–	1	290
–	–	–	–	–	–	–	1	1
–	–	–	–	–	–	–	–	–
–	–	–	–	–	–	–	1	20
–	–	–	–	–	–	–	6	4
–	–	–	–	–	–	–	–	–
–	–	–	–	–	–	–	–	41
–	–	–	–	–	–	–	2	28
–	–	–	–	–	–	–	–	–
–	1	–	–	–	–	–	–	8
–	–	–	–	–	–	–	2	1
–	–	–	–	–	–	–	–	–
–	–	–	–	–	–	–	1	2
–	–	–	–	–	–	–	3	48
–	–	–	–	–	–	–	–	6
–	–	–	–	–	–	–	–	–
–	–	–	–	–	–	–	–	–
–	–	–	–	–	–	–	–	–
–	–	–	–	–	–	–	–	–
–	–	–	–	–	–	–	2	194
–	–	–	–	–	–	–	–	–
–	–	–	–	–	–	–	–	–
–	–	–	–	–	–	–	–	–
2	16	4	46	–	–	–	–	–
–	–	–	–	–	–	–	–	–
–	–	–	–	–	–	–	2	72
–	–	–	–	–	–	–	2	27
–	–	–	–	–	–	–	–	–
–	–	–	–	–	–	–	1	1
–	–	–	–	–	–	–	–	1
–	–	–	–	–	–	–	–	–
–	–	–	–	–	–	–	–	–
–	–	–	–	–	–	–	6	–

TABLE I. — *Aggregates of Property and Taxes, as Assessed*

CITIES AND TOWNS	Number of Persons Assessed					
	On Personal Estate Only			On Real Estate Only		
	Individuals	All Others	Total	Individuals	All Others	Total
WORCESTER—Con.						
Shrewsbury	–	–	–	–	–	–
Southborough	1	–	1	–	–	–
Southbridge	–	–	–	–	3	3
Spencer	9	1	10	8	2	10
Sterling	–	–	–	3	–	3
Sturbridge	–	–	–	–	–	–
Sutton	–	–	–	–	–	–
Templeton	1	–	1	–	1	1
Upton	–	–	–	–	–	–
Uxbridge	–	–	–	3	–	3
Warren	–	1	1	–	–	–
Webster	1	–	1	3	–	3
West Boylston	–	–	–	–	–	–
West Brookfield	–	–	–	–	–	–
Westborough	–	–	–	–	–	–
Westminster	–	–	–	2	–	2
Winchendon	2	–	2	–	–	–
Worcester	5	4	9	5	7	12
Totals	39	9	48	82	19	101

TABLE I. — *Aggregates of Property and Taxes, as Assessed*

CITIES AND TOWNS	Value of Assessed Real Estate			Total Valuation of Assessed Estate	Tax Rate Per $1,000	Taxes for State, County, and City or Town Purposes, Including Overlay		
	Land exclusive of Buildings	Buildings exclusive of Land	Total Value of Assessed Real Estate			On Personal Estate	On Real Estate	Total Taxes Assessed
WORCESTER—Con								
Shrewsbury	–	–	–	–	–	–	–	–
Southborough	–	–	–	$820	$36.40	$29	–	$29
Southbridge	$300	$4,200	$4,500	4,500	39.90	–	$179	179
Spencer	3,735	5,225	8,960	19,011	44.00	442	394	836
Sterling	2,710	–	2,710	2,710	34.00	–	92	92
Sturbridge	–	–	–	–	–	–	–	–
Sutton	–	–	–	–	–	–	–	–
Templeton	–	400	400	500	45.00	4	18	22
Upton	–	–	–	–	–	–	–	–
Uxbridge	2,490	12,100	14,590	14,590	37.40	–	545	545
Warren	–	–	–	141	53.00	7	–	7
Webster	3,575	2,900	6,475	7,875	45.20	63	292	355
West Boylston	–	–	–	–	–	–	–	–
West Brookfield	–	–	–	–	–	–	–	–
Westborough	–	–	–	–	–	–	–	–
Westminster	600	1,750	2,350	2,350	35.60	–	83	83
Winchendon	–	–	–	2,000	51.00	102	–	102
Worcester	16,600	92,500	109,100	123,200	38.60	544	4,211	4,755
Totals	$49,710	$150,150	$199,860	$264,279	–	$2,650	$7,692	$10,342

between the 10th and 20th Days of December, 1940 — Continued.

Number of Persons Assessed—*Cont.*			Total Number of Persons Assessed	Value of Assessed Personal Estate				
On Both Personal and Real Estate								
Indi-viduals	All Others	Total		Stock in Trade	Machinery	Live Stock	All Other Tangible Personal Property	Total Value of Assessed Personal Estate
–	–	–	–	–	–	–	–	–
–	–	–	1	–	–	$820	–	$820
–	–	–	3	–	–	–	–	–
–	–	–	20	$6,126	$3,050	–	$875	10,051
–	–	–	3	–	–	–	–	–
–	–	–	–	–	–	–	–	–
–	–	–	–	–	–	–	–	–
–	–	–	2	–	–	–	100	100
–	–	–	–	–	–	–	–	–
–	–	–	3	–	–	–	–	–
–	–	–	1	–	–	–	141	141
–	–	–	4	1,200	–	–	200	1,400
–	–	–	–	–	–	–	–	–
–	–	–	–	–	–	–	–	–
–	–	–	–	–	–	–	–	–
–	–	–	2	–	–	–	–	–
–	–	–	2	1,200	–	–	800	2,000
–	–	–	21	4,900	–	–	9,200	14,100
1	–	1	150	$35,398	$3,350	$2,210	$23,461	$64,419

between the 10th and 20th Days of December, 1940 — Concluded.

Number of Live Stock Assessed							Number of Dwelling Houses Assessed	Number of Acres of Land Assessed
	Neat Cattle							
Horses	Cows (Milch)	Yearlings, Bulls, Heifers, Etc.	Swine	Sheep	Fowl	All Other		
–	–	–	–	–	–	–	–	–
–	14	1	–	–	–	–	–	–
–	–	–	–	–	–	–	2	1
–	–	–	–	–	–	–	5	198
–	–	–	–	–	–	–	–	141
–	–	–	–	–	–	–	–	–
–	–	–	–	–	–	–	–	–
–	–	–	–	–	–	–	–	–
–	–	–	–	–	–	–	4	10
–	–	–	–	–	–	–	–	–
–	–	–	–	–	–	–	1	24
–	–	–	–	–	–	–	–	–
–	–	–	–	–	–	–	–	–
–	–	–	–	–	–	–	–	–
–	–	–	–	–	–	–	1	13
–	–	–	–	–	–	–	–	–
–	–	–	–	–	–	–	8	5
2	31	5	46	–	–	–	54	1,162

TABLE II. — *Aggregates of Property and Taxes, as Assessed Recapitulation.*

COUNTIES	Number of Persons Assessed					
	On Personal Estate Only			On Real Estate Only		
	Individuals	All Others	Total	Individuals	All Others	Total
Barnstable	10	1	11	53	6	59
Berkshire	11	1	12	36	2	38
Bristol	22	5	27	84	9	93
Dukes County	3	–	3	15	–	15
Essex	32	7	39	206	6	212
Franklin	6	3	9	9	8	17
Hampden	33	7	40	26	3	29
Hampshire	7	2	9	18	5	23
Middlesex	45	12	57	121	10	131
Nantucket	18	–	18	5	1	6
Norfolk	65	–	65	30	3	33
Plymouth	31	11	42	102	13	115
Suffolk	62	49	111	31	16	47
Worcester	39	9	48	82	19	101
State	384	107	491	818	101	919

TABLE II. — *Aggregate of Property and Taxes, as Assessed Recapitulation* — Concluded.

COUNTIES	Value of Assessed Real Estate			Total Valuation of Assessed Estate	Taxes for State, County, and City or Town Purposes, Including Overlay		
	Land exclusive of Buildings	Buildings exclusive of Land	Total Value of Assessed Real Estate		On Personal Estate	On Real Estate	Total Taxes Assessed
Barnstable	$33,845	$95,880	$129,725	$141,075	$311	$3,290	$3,601
Berkshire	15,695	49,930	65,625	83,925	636	2,221	2,857
Bristol	22,690	49,500	72,190	98,366	1,087	2,557	3,644
Dukes County	4,325	12,730	17,055	20,585	98	405	503
Essex	73,250	76,875	150,125	176,120	942	5,288	6,230
Franklin	3,700	6,610	10,310	17,435	217	276	493
Hampden	51,765	49,745	101,510	125,040	837	3,574	4,411
Hampshire	8,175	16,000	24,175	32,110	234	663	897
Middlesex	69,846	150,865	220,711	397,856	6,235	8,350	14,585
Nantucket	1,950	5,700	7,650	16,050	210	191	401
Norfolk	24,520	65,210	89,730	116,766	696	2,884	3,580
Plymouth	41,195	81,065	122,260	163,115	1,252	3,385	4,637
Suffolk	188,600	48,800	237,400	380,050	5,783	9,636	15,419
Worcester	49,710	150,150	199,860	264,279	2,650	7,692	10,342
State	$589,266	$859,060	$1,448,326	$2,032,772	$21,188	$50,412	$71,600

between the 10th and 20th Days of December, 1940.

Recapitulation.

Number of Persons Assessed—*Cont.*			Total Number of Persons Assessed	Value of Assessed Personal Estate				
On Both Personal and Real Estate								
Individuals	All Others	Total		Stock in Trade	Machinery	Live Stock	All Other Tangible Personal Property	Total Value of Assessed Personal Estate
5	–	5	75	$1,600	$450	–	$9,300	$11,350
1	1	2	52	4,900	9,250	–	4,150	18,300
1	–	1	121	5,696	3,930	$1,800	14,750	26,176
1	–	1	19	830	–	–	2,700	3,530
–	–	–	251	12,440	3,780	–	9,775	25,995
–	–	–	26	–	2,800	545	3,780	7,125
–	–	–	69	10,770	1,800	1,320	9,640	23,530
–	–	–	32	800	2,000	85	5,050	7,935
–	–	–	188	61,485	72,581	495	42,584	177,145
–	–	–	24	–	500	–	7,900	8,400
–	1	1	99	1,950	–	–	25,086	27,036
2	3	5	162	16,950	9,500	–	14,405	40,855
–	–	–	158	20,550	9,250	–	112,850	142,650
1	–	1	150	35,398	3,350	2,210	23,461	64,419
11	5	16	1,426	$173,369	$119,191	$6,455	$285,431	$584,446

between the 10th and 20th Days of December, 1940 — Concluded.

Recapitulation — Concluded.

Number of Live Stock Assessed							Number of Dwelling Houses Assessed	Number of Acres of Land Assessed
	Neat Cattle							
Horses	Cows (Milch)	Yearlings, Bulls, Heifers, Etc.	Swine	Sheep	Fowl	All Other		
–	–	–	–	–	–	–	69	93
–	–	–	–	–	–	–	24	698
3	24	1	5	–	375	–	31	340
–	–	–	–	–	–	–	7	22
–	–	–	–	–	–	–	22	180
1	8	4	–	–	–	–	5	399
1	1	4	2	–	–	90	19	421
–	–	–	–	–	90	3	15	369
1	7	–	–	–	–	–	64	578
–	–	–	–	–	–	–	–	–
–	–	–	–	–	–	–	18	102
–	–	–	–	–	–	–	47	256
–	–	–	–	–	–	–	10	5
2	31	5	46	–	–	–	54	1,162
8	71	14	53	–	465	93	385	4,625

TABLE III. — *Contains the Combined Figures from Certain of the More Important Columns of Table III of Part I of this Document for 1940 and those of the Corresponding Columns of Table I of this Part, so as to give the Total Assessments of 1940 in One Table.*

CITIES AND TOWNS	Total Value of Assessed Personal Estate	Total Value of Assessed Real Estate	Total Valuation of Assessed Estate	Total Taxes Assessed
BARNSTABLE				
Barnstable	$2,767,390	$23,572,020	$26,339,410	$658,485
Bourne	1,161,150	8,275,525	9,436,675	251,960
Brewster	137,483	2,159,665	2,297,148	54,556
Chatham	676,170	6,136,980	6,813,150	135,582
Dennis	454,035	4,886,245	5,340,280	150,595
Eastham	123,160	1,273,530	1,396,690	37,710
Falmouth	1,886,472	20,483,517	22,369,989	572,673
Harwich	499,530	6,666,730	7,166,260	171,990
Mashpee	78,645	903,925	982,570	34,879
Orleans	361,180	3,712,810	4,073,990	101,849
Provincetown	315,400	3,895,900	4,211,300	172,663
Sandwich	312,800	2,341,510	2,654,310	86,529
Truro	116,965	1,613,105	1,730,070	32,870
Wellfleet	188,090	1,980,880	2,168,970	58,562
Yarmouth	580,325	5,136,100	5,716,425	169,206
Totals	$9,658,795	$93,038,442	$102,697,237	$2,690,109
BERKSHIRE				
Adams	$979,000	$7,996,500	$8,975,500	$314,142
Alford	54,710	253,890	308,600	8,640
Becket	116,820	679,630	796,450	38,228
Cheshire	144,430	981,060	1,125,490	45,019
Clarksburg	45,819	532,020	577,839	26,002
Dalton	427,081	4,734,550	5,161,631	178,592
Egremont	182,464	811,868	994,332	17,897
Florida	162,151	1,265,699	1,427,850	43,120
Great Barrington	812,440	7,418,825	8,231,265	230,475
Hancock	94,034	325,100	419,134	10,687
Hinsdale	176,025	772,459	948,484	41,733
Lanesborough	192,632	1,133,436	1,326,068	29,173
Lee	567,730	3,604,030	4,171,760	154,354
Lenox	810,247	4,582,060	5,392,307	172,553
Monterey	136,931	719,910	856,841	13,024
Mount Washington	23,120	198,161	221,281	4,425
New Ashford	16,147	124,193	140,340	3,087
New Marlborough	245,362	1,211,742	1,457,104	40,798
North Adams	2,192,877	18,660,176	20,853,053	771,562
Otis	85,425	555,200	640,625	21,781
Peru	54,715	206,652	261,367	12,545
Pittsfield	4,894,810	54,336,730	59,231,540	2,191,566
Richmond	114,578	627,120	741,698	22,250
Sandisfield	82,954	653,392	736,346	17,671
Savoy	28,340	153,370	181,710	5,814
Sheffield	286,930	1,263,055	1,549,985	38,749
Stockbridge	619,600	3,579,945	4,199,545	124,306
Tyringham	60,430	380,411	440,841	9,697
Washington	26,506	177,431	203,937	4,894
West Stockbridge	176,410	985,420	1,161,830	40,664
Williamstown	801,670	5,956,650	6,758,320	192,611
Windsor	111,450	354,140	465,590	13,036
Totals	$14,723,838	$125,234,825	$139,958,663	$4,839,095
BRISTOL				
Acushnet	$292,023	$2,397,380	$2,689,403	$106,230
Attleboro	2,277,625	22,277,170	24,554,795	852,050
Berkley	91,685	775,025	866,710	32,934
Dartmouth	1,067,775	10,485,325	11,553,100	397,426
Dighton	311,600	2,726,461	3,038,061	88,104
Easton	501,675	4,397,360	4,899,035	142,071
Fairhaven	998,760	9,768,060	10,766,820	398,371
Fall River	9,583,700	83,326,850	92,910,550	4,106,646
Freetown	166,655	1,274,840	1,441,495	51,893
Mansfield	401,075	6,601,760	7,002,835	238,096
New Bedford	11,888,175	84,450,500	96,338,675	4,585,720
North Attleborough	972,420	8,968,900	9,941,320	278,356
Norton	160,425	1,987,050	2,147,475	68,718
Raynham	182,695	1,582,690	1,765,385	58,966
Rehoboth	547,587	1,986,952	2,534,539	86,174
Seekonk	621,205	4,790,625	5,411,830	147,745
Somerset	5,425,720	7,587,120	13,012,840	331,830
Swansea	750,036	3,702,312	4,452,348	129,117
Taunton	1,537,310	29,589,130	31,126,440	1,332,210
Westport	459,525	4,410,350	4,869,875	183,106
Totals	$38,237,671	$293,085,860	$331,323,531	$13,615,763

TABLE III. — Continued.

CITIES AND TOWNS	Total Value of Assessed Personal Estate	Total Value of Assessed Real Estate	Total Valuation of Assessed Estate	Total Taxes Assessed
DUKES COUNTY				
Chilmark	$43,006	$675,345	$718,351	$14,581
Edgartown	491,595	3,682,460	4,174,055	87,655
Gay Head	2,410	160,405	162,815	4,558
Gosnold	136,640	1,137,713	1,274,353	20,389
Oak Bluffs	642,642	4,287,509	4,930,151	141,001
Tisbury	630,950	4,747,030	5,377,980	139,827
West Tisbury	74,790	737,198	811,988	14,006
Totals	$2,022,033	$15,427,660	$17,449,693	$422,017
ESSEX				
Amesbury	$1,027,635	$7,525,600	$8,553,235	$314,758
Andover	1,899,904	13,861,273	15,761,177	472,834
Beverly	3,519,550	36,794,700	40,314,250	1,427,124
Boxford	160,936	1,052,663	1,213,599	33,980
Danvers	578,250	11,245,675	11,823,925	468,226
Essex	139,235	1,526,025	1,665,260	60,615
Georgetown	142,405	1,569,830	1,712,235	66,434
Gloucester	3,357,725	34,286,460	37,644,185	1,317,546
Groveland	116,758	1,386,425	1,503,183	58,924
Hamilton	544,911	4,982,865	5,527,776	131,561
Haverhill	5,073,475	45,270,325	50,343,800	2,033,888
Ipswich	513,300	6,375,480	6,888,780	263,150
Lawrence	7,119,825	78,158,050	85,277,875	3,479,337
Lynn	10,437,985	120,387,335	130,825,320	4,631,215
Lynnfield	318,556	3,965,765	4,284,321	102,823
Manchester	1,203,490	9,107,295	10,310,785	252,615
Marblehead	1,112,960	20,265,300	21,378,260	641,347
Merrimac	112,410	1,605,420	1,717,830	85,891
Methuen	1,335,780	16,547,335	17,883,115	747,520
Middleton	78,288	1,925,614	2,003,902	64,123
Nahant	320,242	5,213,983	5,534,225	199,231
Newbury	247,734	1,861,895	2,109,629	77,633
Newburyport	1,410,080	10,900,070	12,310,150	539,184
North Andover	529,000	6,772,085	7,301,085	293,503
Peabody	724,700	19,757,100	20,481,800	839,753
Rockport	441,150	5,301,000	5,742,150	214,755
Rowley	121,547	1,323,137	1,444,684	49,985
Salem	6,211,340	47,765,560	53,976,900	1,808,226
Salisbury	427,305	2,540,085	2,967,390	145,401
Saugus	1,305,504	14,605,609	15,911,113	673,054
Swampscott	1,205,071	22,704,596	23,909,667	655,128
Topsfield	324,515	2,610,080	2,934,595	70,430
Wenham	370,535	3,487,250	3,857,785	72,526
West Newbury	110,190	1,116,420	1,226,610	51,517
Totals	$52,542,291	$563,798,305	$616,340,596	$22,344,237
FRANKLIN				
Ashfield	$262,122	$834,385	$1,096,507	$29,604
Bernardston	161,263	710,720	871,983	20,055
Buckland	493,615	2,130,300	2,623,915	57,726
Charlemont	120,131	783,290	903,421	26,199
Colrain	330,000	765,310	1,095,310	37,240
Conway	202,715	698,580	901,295	25,236
Deerfield	595,865	3,502,930	4,098,795	100,830
Erving	112,750	1,516,430	1,629,180	40,729
Gill	98,266	757,390	855,656	22,674
Greenfield	2,385,450	22,041,700	24,427,150	713,272
Hawley	38,085	172,013	210,098	7,353
Heath	142,561	245,880	388,441	14,760
Leverett	167,975	281,990	449,965	18,447
Leyden	77,349	203,660	281,009	6,743
Monroe	23,287	679,916	703,203	11,251
Montague	1,824,405	7,699,070	9,523,475	342,845
New Salem	94,936	238,250	333,186	11,494
Northfield	197,310	1,650,898	1,848,208	62,838
Orange	341,520	4,322,005	4,663,525	191,203
Rowe	231,048	433,400	664,448	18,604
Shelburne	511,115	2,133,675	2,644,790	63,474
Shutesbury	46,413	315,485	361,898	7,961
Sunderland	121,980	960,210	1,082,190	31,382
Warwick	90,720	259,175	349,895	12,596
Wendell	98,987	178,173	277,160	6,928
Whately	148,165	940,672	1,088,837	27,220
Totals	$8,918,033	$54,455,507	$63,373,540	$1,908,664

TABLE III. — Continued.

CITIES AND TOWNS	Total Value of Assessed Personal Estate	Total Value of Assessed Real Estate	Total Valuation of Assessed Estate	Total Taxes Assessed
HAMPDEN				
Agawam	$1,198,375	$8,005,075	$9,203,450	$298,191
Blandford	73,904	744,844	818,748	18,830
Brimfield	193,420	825,740	1,019,160	30,574
Chester	124,760	1,022,205	1,146,965	41,290
Chicopee	2,762,010	34,927,350	37,689,360	1,582,953
East Longmeadow	262,350	3,736,385	3,998,735	130,358
Granville	1,201,226	662,951	1,864,177	44,740
Hampden	77,424	678,500	755,924	27,213
Holland	24,738	240,914	265,652	7,969
Holyoke	3,327,130	69,366,830	72,693,960	2,348,014
Longmeadow	600,798	12,177,750	12,778,548	319,463
Ludlow	588,207	5,629,942	6,218,149	298,471
Monson	231,942	2,470,500	2,702,442	133,500
Montgomery	61,971	174,325	236,296	6,025
Palmer	1,034,660	6,057,072	7,091,732	260,975
Russell	83,350	2,260,470	2,343,820	39,844
Southwick	211,468	1,772,669	1,984,137	53,571
Springfield	20,313,380	240,814,140	261,127,520	9,452,802
Tolland	61,537	340,563	402,100	11,258
Wales	30,602	310,381	340,983	12,785
West Springfield	1,759,488	21,267,935	23,027,423	805,961
Westfield	1,215,015	18,001,990	19,217,005	739,854
Wilbraham	328,702	2,828,058	3,156,760	97,859
Totals	$35,766,457	$434,316,589	$470,083,046	$16,762,500
HAMPSHIRE				
Amherst	$1,169,784	$8,377,349	$ 9,547,133	$294,051
Belchertown	236,410	1,269,595	1,506,005	60,240
Chesterfield	138,948	416,210	555,158	18,319
Cummington	115,050	411,810	526,860	16,858
Easthampton	736,912	8,322,326	9,059,238	344,250
Goshen	48,202	305,185	353,387	12,015
Granby	211,640	766,620	978,260	21,521
Hadley	254,937	2,597,300	2,852,237	65,600
Hatfield	247,160	2,363,715	2,610,875	72,059
Huntington	190,926	871,185	1,062,111	36,111
Middlefield	63,639	264,475	328,114	9,843
Northampton	2,464,930	22,717,920	25,182,850	788,222
Pelham	100,024	583,170	683,194	16,396
Plainfield	74,891	258,100	332,991	13,319
South Hadley	450,405	7,507,685	7,958,090	252,271
Southampton	156,225	844,170	1,000,395	23,008
Ware	592,702	4,863,310	5,456,012	218,240
Westhampton	112,029	300,300	412,329	9,895
Williamsburg	157,287	1,139,911	1,297,198	38,915
Worthington	182,506	443,791	626,297	18,162
Totals	$7,704,607	$64,624,127	$72,328,734	$2,329,295
MIDDLESEX				
Acton	$393,035	$3,143,005	$3,536,040	$100,422
Arlington	3,006,700	56,272,150	59,278,850	2,122,182
Ashby	88,045	968,151	1,056,196	27,883
Ashland	204,502	2,760,875	2,965,377	83,030
Ayer	559,175	2,954,325	3,513,500	116,647
Bedford	245,408	2,565,198	2,810,606	95,559
Belmont	1,297,935	50,882,690	52,180,625	1,523,673
Billerica	875,840	7,513,143	8,388,983	305,358
Boxborough	27,196	359,635	386,831	4,990
Burlington	230,265	2,048,625	2,278,890	103,461
Cambridge	10,678,800	159,924,800	170,603,600	7,335,954
Carlisle	165,775	949,340	1,115,115	27,208
Chelmsford	658,580	6,363,860	7,022,440	226,127
Concord	1,169,531	9,070,715	10,240,246	374,793
Dracut	484,478	3,817,735	4,302,213	215,110
Dunstable	106,952	351,000	457,952	11,448
Everett	9,561,075	63,388,275	72,949,350	2,728,305
Framingham	2,909,233	30,121,565	33,030,798	1,090,015
Groton	395,975	3,123,158	3,519,133	98,535
Holliston	431,435	3,208,610	3,640,045	112,841
Hopkinton	412,079	2,568,300	2,980,379	101,332
Hudson	302,902	5,855,860	6,158,762	277,144
Lexington	1,544,580	20,288,129	21,832,709	703,012
Lincoln	369,231	3,092,300	3,461,531	93,461
Littleton	348,735	2,565,340	2,914,075	57,406
Lowell	7,225,100	86,471,050	93,696,150	4,553,632

TABLE III. — Continued.

CITIES AND TOWNS	Total Value of Assessed Personal Estate	Total Value of Assessed Real Estate	Total Valuation of Assessed Estate	Total Taxes Assessed
MIDDLESEX—Con.				
Malden	$5,735,475	$63,094,900	$68,830,375	$2,849,577
Marlborough	1,424,580	13,848,778	15,273,358	572,751
Maynard	327,505	4,954,050	5,281,555	216,542
Medford	3,347,950	75,030,000	78,377,950	3,260,522
Melrose	2,728,600	35,797,200	38,525,800	1,294,466
Natick	1,631,250	17,389,525	19,020,775	610,549
Newton	15,537,000	152,078,000	167,615,000	4,894,357
North Reading	224,479	2,382,145	2,606,624	90,709
Pepperell	312,671	2,308,945	2,621,616	83,891
Reading	696,698	16,387,825	17,084,523	601,374
Sherborn	325,925	1,775,500	2,101,425	60,520
Shirley	211,375	1,505,814	1,717,189	56,667
Somerville	6,453,400	107,606,200	114,059,600	4,824,720
Stoneham	839,325	13,296,575	14,135,900	525,855
Stow	162,990	1,256,765	1,419,755	39,184
Sudbury	394,400	2,184,251	2,578,651	72,201
Tewksbury	1,860,238	2,887,958	4,748,196	140,546
Townsend	162,023	1,954,910	2,116,933	64,354
Tyngsborough	165,678	1,035,740	1,201,418	55,265
Wakefield	916,660	19,841,000	20,757,660	714,063
Waltham	3,756,250	46,410,600	50,166,850	1,826,072
Watertown	3,287,530	48,057,585	51,345,115	1,797,079
Wayland	493,868	5,073,725	5,567,593	170,924
Westford	411,605	3,239,375	3,650,980	131,434
Weston	993,917	9,632,400	10,626,317	223,152
Wilmington	343,665	4,027,435	4,371,100	180,089
Winchester	1,857,175	30,871,725	32,728,900	890,225
Woburn	3,282,190	17,124,670	20,406,860	722,403
Totals	$101,576,984	$1,231,681,430	$1,333,258 ,414	$49,459,019
NANTUCKET				
Nantucket	$1,180,360	$11,174,940	$12,355,300	$308,882
NORFOLK				
Avon	$198,950	$1,558,825	$1,757,775	$67,849
Bellingham	202,355	2,080,505	2,282,860	98,619
Braintree	802,900	24,523,150	25,326,050	861,085
Brookline	12,879,600	140,406,300	153,285,900	3,755,503
Canton	852,610	7,246,400	8,099,010	293,183
Cohasset	794,298	9,417,735	10,212,033	247,132
Dedham	2,695,250	22,044,550	24,739,800	870,840
Dover	466,482	3,610,235	4,076,717	74,604
Foxborough	444,047	5,213,206	5,657,253	201,397
Franklin	880,330	6,964,765	7,845,095	235,352
Holbrook	300,284	2,728,919	3,029,203	117,229
Medfield	210,757	2,518,058	2,728,815	98,236
Medway	497,553	2,668,450	3,166,003	107,643
Millis	223,755	2,629,130	2,852,885	86,443
Milton	3,231,750	36,825,385	40,057,135	1,057,507
Needham	1,383,075	23,900,935	25,284,010	702,895
Norfolk	250,085	1,177,390	1,427,475	42,824
Norwood	1,008,350	22,048,760	23,057,110	770,107
Plainville	224,105	1,236,540	1,460,645	40,021
Quincy	8,663,100	112,707,625	121,370,725	3,920,294
Randolph	630,850	6,397,300	7,028,150	299,399
Sharon	584,750	5,369,870	5,954,620	194,120
Stoughton	712,265	7,572,290	8,284,555	283,331
Walpole	1,702,100	10,804,501	12,506,601	312,669
Wellesley	2,488,685	41,152,915	43,641,600	955,755
Westwood	915,932	5,461,236	6,377,168	140,297
Weymouth	10,330,499	38,855,548	49,186,047	1,180,464
Wrentham	387,766	3,283,055	3,670,821	105,719
Totals	$53,962,483	$550,403,578	$604,366,061	$17,120,517
PLYMOUTH				
Abington	$508,290	$4,985,690	$5,493,980	$234,045
Bridgewater	509,783	4,470,565	4,980,348	222,124
Brockton	7,834,950	64,437,075	72,272,025	2,847,524
Carver	226,620	2,747,185	2,973,805	73,155
Duxbury	336,015	7,096,741	7,432,756	167,239
East Bridgewater	958,115	3,325,822	4,283,937	147,366
Halifax	128,626	1,376,770	1,505,396	37,634
Hanover	308,355	3,029,645	3,338,000	136,858
Hanson	238,365	2,641,965	2,880,330	100,814
Hingham	1,195,995	15,039,030	16,235,025	422,110
Hull	1,317,225	16,078,175	17,395,400	567,090
Kingston	175,270	4,311,660	4,486,930	100,507
Lakeville	91,049	1,364,800	1,455,849	40,763

TABLE III. — Continued.

CITIES AND TOWNS	Total Value of Assessed Personal Estate	Total Value of Assessed Real Estate	Total Valuation of Assessed Estate	Total Taxes Assessed
PLYMOUTH—Con.				
Marion	$668,776	$4,663,266	$5,332,042	$122,636
Marshfield	287,250	7,745,600	8,032,850	208,853
Mattapoisett	405,217	2,979,820	3,385,037	84,626
Middleborough	565,440	7,380,905	7,946,345	251,104
Norwell	225,295	2,124,620	2,349,915	84,596
Pembroke	267,050	2,488,280	2,755,330	85,415
Plymouth	1,693,500	20,025,925	21,719,425	712,397
Plympton	55,713	670,195	725,908	23,229
Rochester	142,511	1,066,371	1,208,882	30,221
Rockland	677,200	7,264,830	7,942,030	301,796
Scituate	974,180	11,857,510	12,831,690	415,745
Wareham	1,393,855	11,950,540	13,344,395	326,944
West Bridgewater	397,803	2,821,674	3,219,477	96,584
Whitman	603,570	7,108,720	7,712,290	283,812
Totals	$22,186,018	$221,053,379	$243,239,397	$8,125,187
SUFFOLK				
Boston	$121,243,300	$1,362,368,700	$1,483,612,000	$60,234,646
Chelsea	3,410,050	41,066,000	44,476,050	2,019,212
Revere	2,537,150	37,555,150	40,092,300	1,764,061
Winthrop	889,550	23,969,700	24,859,250	730,861
Totals	$128,080,050	$1,464,959,550	$1,593,039,600	$64,748,780
WORCESTER				
Ashburnham	$124,148	$1,489,920	$1,614,068	$56,330
Athol	695,795	8,800,630	9,496,425	332,376
Auburn	490,885	5,778,250	6,269,135	210,642
Barre	358,151	1,925,860	2,284,011	93,644
Berlin	197,980	868,405	1,066,385	30,711
Blackstone	150,559	2,091,050	2,241,609	115,218
Bolton	105,535	993,560	1,099,095	32,972
Boylston	51,146	871,578	922,724	41,522
Brookfield	183,010	1,004,560	1,187,570	41,326
Charlton	258,950	1,548,250	1,807,200	54,216
Clinton	1,055,895	9,670,793	10,726,688	471,973
Douglas	155,808	1,517,798	1,673,606	58,576
Dudley	245,475	2,074,925	2,320,400	111,378
East Brookfield	174,240	880,020	1,054,260	32,049
Fitchburg	7,238,225	40,320,875	47,559,100	1,883,339
Gardner	1,417,632	19,520,169	20,937,801	628,133
Grafton	647,842	3,448,805	4,096,647	212,205
Hardwick	197,882	1,240,240	1,438,122	64,714
Harvard	234,422	1,884,928	2,119,350	49,592
Holden	154,788	3,269,883	3,424,671	123,287
Hopedale	320,648	2,611,800	2,932,448	73,311
Hubbardston	125,455	650,425	775,880	27,156
Lancaster	249,280	2,428,040	2,677,320	101,201
Leicester	334,150	2,900,800	3,234,950	156,570
Leominster	1,892,300	19,957,470	21,849,770	895,845
Lunenburg	203,879	2,110,725	2,314,604	78,233
Mendon	126,120	1,234,620	1,360,740	39,460
Milford	1,579,125	12,944,475	14,523,600	607,085
Millbury	1,125,445	4,057,036	5,182,481	252,904
Millville	57,735	878,824	936,559	38,305
New Braintree	173,385	421,160	594,545	19,620
North Brookfield	351,822	2,007,110	2,358,932	84,921
Northborough	295,055	1,780,835	2,075,890	78,468
Northbridge	516,603	6,118,198	6,634,801	258,757
Oakham	149,745	297,710	447,455	12,304
Oxford	264,062	2,579,106	2,843,168	113,726
Paxton	87,448	911,514	998,962	35,961
Petersham	247,654	1,111,795	1,359,449	29,907
Phillipston	66,767	356,265	423,032	15,229
Princeton	135,373	1,022,273	1,157,646	40,055
Royalston	168,045	564,268	732,313	27,827
Rutland	232,304	1,149,692	1,381,996	33,719
Shrewsbury	806,648	8,143,025	8,949,673	304,288
Southborough	587,175	2,430,215	3,017,390	109,832
Southbridge	2,047,245	10,708,365	12,755,610	508,950
Spencer	785,286	3,807,970	4,593,256	202,102
Sterling	276,005	1,663,195	1,939,200	65,932
Sturbridge	138,300	1,300,225	1,438,525	60,418
Sutton	269,789	1,510,918	1,780,707	70,159
Templeton	187,796	2,484,351	2,672,147	120,246
Upton	202,125	1,052,204	1,254,329	47,162
Uxbridge	1,238,745	5,632,900	6,871,645	256,999
Warren	372,246	1,628,215	2,000,461	106,023

TABLE III. — Concluded.

CITIES AND TOWNS	Total Value of Assessed Personal Estate	Total Value of Assessed Real Estate	Total Valuation of Assessed Estate	Total Taxes Assessed
WORCESTER—Con.				
Webster	$852,498	$9,059,409	$9,911,907	$448,017
West Boylston	270,125	2,030,530	2,300,655	64,418
West Brookfield	208,576	1,171,725	1,380,301	42,789
Westborough	831,784	3,874,468	4,706,252	145,893
Westminster	276,694	1,408,565	1,685,259	59,994
Winchendon	467,050	4,427,610	4,894,660	249,627
Worcester	17,220,400	248,369,900	265,590,300	10,251,785
Totals	$49,879,255	$487,998,430	$537,877,685	$20,779,401

TABLE IV. — *Recapitulation of Table III, showing Grand Totals for the Commonwealth for 1940.*

COUNTIES	Total Value of Assessed Personal Estate	Total Value of Assessed Real Estate	Total Valuation of Assessed Estate	Total Taxes Assessed
Barnstable	$9,658,795	$93,038,442	$102,697,237	$2,690,109
Berkshire	14,723,838	125,234,825	139,958,663	4,839,095
Bristol	38,237,671	293,085,860	331,323,531	13,615,763
Dukes County	2,022,033	15,427,660	17,449,693	422,017
Essex	52,542,291	563,798,305	616,340,596	22,344,237
Franklin	8,918,033	54,455,507	63,373,540	1,908,664
Hampden	35,766,457	434,316,589	470,083,046	16,762,500
Hampshire	7,704,607	64,624,127	72,328,734	2,329,295
Middlesex	101,576,984	1,231,681,430	1,333,258,414	49,459,019
Nantucket	1,180,360	11,174,940	12,355,300	308,882
Norfolk	53,962,483	550,403,578	604,366,061	17,120,517
Plymouth	22,186,018	221,053,379	243,239,397	8,125,187
Suffolk	128,080,050	1,464,959,550	1,593,039,600	64,748,780
Worcester	49,879,255	487,998,430	537,877,685	20,779,401
State	$526,438,875	$5,611,252,622	$6,137,691,497	$225,453,466